

A systematic review on rainfall thresholds for landslides occurrence

Fernanda Cristina Gonçalves Gonzalez^a, Maria do Carmo Reis Cavacanti^b,
Wagner Nahas Ribeiro^b, Marcos Barreto de Mendonça^a, Assed Naked Haddad^{a,*}

^a Programa de Engenharia Ambiental - Universidade Federal do Rio de Janeiro, Rio de Janeiro, Brazil

^b Departamento de Construção Civil - Universidade Federal do Rio de Janeiro, Rio de Janeiro, Brazil

ARTICLE INFO

Keywords:

Landslides
Rainfall thresholds
Statistical thresholds
Accumulated rainfall

ABSTRACT

The study of rainfall thresholds is vital in understanding the factors that trigger landslides, being one of the criteria applied to landslide early warning systems that aim to mitigate their consequences. These thresholds enable the prediction of landslide occurrences as a function of rainfall measurements. This work presents an overview of the parameters involved in defining rainfall thresholds based on scientific articles published between 2008 and 2021 that discuss the subject through statistical or physical methods. These articles provided data such as publication information, threshold types, details on the data used in the works, methodology, and application of the threshold in early warning systems. There was a significant increase in research papers on this theme during this period, possibly due to the strategies advocated by the Sendai Framework. However, some regions of the world severely affected by landslides are barely mentioned in these studies. The results indicate specific trends, such as those found in the methods used to define rainfall thresholds and the parameters relating to the database when a statistical approach was used. Certain deficiencies were found, such as those concerning geological-geotechnical conditions for categorizing thresholds, the time scales of rainfall data, rain gauge density, and the criteria to define the accumulated rainfall period to be considered.

1. Introduction

Landslides are phenomena that occur on slopes when they become unstable due to the synergistic effect of specific conditioning factors, also called preparatory variables, such as those relating to geology, soil, topography, and vegetation, with external agents known as dynamic triggering factors such as rain, snow, earthquakes, and human intervention [1,2]. Human occupation of slope areas can contribute to instability due to changes in drainage, ground overload, deforestation, topography alteration, inadequate sewage discharge, and garbage disposal on the surface [3,4]. Besides contributing to slope instability, human presence can lead to risky situations once they are the ones exposed to the landslide hazard [4–7].

Despite recent advances in monitoring, landslide-related disasters, in parallel with greater urbanization, continue to increase [8–10]. Regardless of investments in engineering solutions, the increased frequency, magnitude, and territorial extension of landslide disasters suggest that reducing risk requires not just structural actions but also non-structural measures for vulnerability reduction. Sendai Framework [11], which states that global exposure is growing faster than the reduction of vulnerabilities, has contributed to

* Corresponding author.

E-mail address: assed@poli.ufrj.br (A.N. Haddad).

<https://doi.org/10.1016/j.heliyon.2023.e23247>

Received 28 June 2023; Received in revised form 29 November 2023; Accepted 29 November 2023

Available online 3 December 2023

2405-8440/© 2023 The Authors. Published by Elsevier Ltd. This is an open access article under the CC BY-NC-ND license (<http://creativecommons.org/licenses/by-nc-nd/4.0/>).

highlighting the necessity of focusing on the reduction of vulnerabilities.

Understanding and defining parameters to evaluate the probability of landslide occurrence is essential to provide a more effective response to landslide disasters. These parameters include soil moisture [11–13], soil movement [14,15], temperature [16,17], and pluviometry [6,18–20]. One of the main purposes of defining these parameters is to assist in early warning systems. These systems are based on measurements of physical parameters that indicate when there is a high probability of landslide occurrence to alert the agencies and the population with sufficient antecedency to coordinate an appropriate response, thereby reducing the social and economic impacts of disasters. The use of warning systems for landslide risk reduction has been studied all over the world, proving to be a viable preventative measure in dealing with severe impacts on the human population [3,21–23], especially when considering the high costs and low sustainability involved in structural measures [24], as well as the time required to implement them.

Regarding rain-induced landslides, the most commonly used variable for early warning systems is rainfall, which can be measured or estimated by rain gauges [23,25] or weather forecasts via satellite or radars [21,26]. Certain authors consider rainfall indirectly by measuring specific parameters related to the presence of water in the soil [27–29]. Some works also consider the combination of more than one parameter, such as rainfall and temperature [30,31].

The rainfall value above which there is a high probability of landslide occurrence is called rainfall threshold. The first works concerning rainfall threshold for landslides were published in the 1970s, most notably the articles of Onodera et al. [32], who studied landslides triggered by rains in Japan; Lumb [33], in Hong Kong; Nilsen and Turner [34], in urban areas of California (United States); Campbell [35], also in California; Guidicini and Iwasa [36] in the tropical environment of south-eastern Brazil, and Caine [37], who tested a statistical model globally valid, using landslides of different locations. More recently, the study of Guzzetti et al. [38] presented a thorough review concerning intensity-duration thresholds, which became a milestone in the field of rainfall thresholds for the triggering of landslides. This article initiated a significant increase in scientific published research into rainfall thresholds throughout the world. Another factor that may have intensified studies on thresholds in this period is the launch of the Hyogo Framework for Action [39], the most important instrument at the global level for the implementation of disaster risk reduction, which highlighted among its priorities the importance of using early warning systems.

Rainfall thresholds can be developed using both physically-based methods involving hydrogeological and deterministic models, referred to as physically based in this work [13,40–42], and statistical methods, based on the observation of historical time series of rainfall and landslides [22,31,43,44]. Some works use both physical and statistical methods [45,46].

The definition of rainfall thresholds by statistical methods is generally a function of two rainfall parameters, which can be basically of four types: a) intensity-duration (ID), which considers the duration and intensity of a rain event [20,26,47]; b) accumulated rainfall (AR), which considers one or more periods of accumulated rainfall [44,48,49]; c) event-duration of rain (ED) [19,50,51]; and d) event-intensity (IE) [52], where event refers to the accumulated rainfall in the rain event. Among the accumulated rainfall type of rainfall threshold, some studies consider only one period of accumulated rainfall, and some consider two periods or more. For this reason, the rainfall threshold values can refer to the immediately preceding rain, i.e., as the landslide trigger, or to two distinct rain periods, the first related to the preparatory rain and the second to the triggering rain (Table 1).

Several factors may influence the rainfall threshold estimation for a given location, namely: characteristics of rainfall data (monitored period, frequency of measurements, and spatial distribution of data), local physical aspects, and the choice of the analysis method itself. Given the variation of these factors, there is a diversity of procedures and parameters in the literature for estimating rainfall thresholds.

Along with the increase in the published research, several deficiencies in rain threshold definitions have become apparent due to a lack of data, lack of data reliability (date and/or time of the event, problems in rain gauges measurements, inaccuracy, representativeness of rainfall for the studied area), and use of inappropriate methods to correlate rainfall with landslides. Guzzetti et al. [53] highlight errors and uncertainties concerning the time of day as well as the date itself of landslides and rain. Segoni et al. [54] draw attention to issues surrounding the validation of the threshold, the criteria for rain gauge selection, the rain gauge density, and the size of the landslide database. The problem with early warning systems is that a high degree of inaccuracy makes people doubt the system, especially the exposed population, thus compromising the effectiveness of their participation in the emergency evacuation of hazardous areas.

The advanced and diverse nature of scientific publications on this subject has led us to investigate the varying characteristics of the data and methods used in these works, aiming to identify possible trends, innovative approaches, and gaps to be filled.

This work aims to review the studies on estimating rainfall thresholds for triggering landslides, make a bibliometric profile considering different aspects of the publication of the article and the methodology adopted, and then discuss the results. Specifically referring to articles that use a statistical methodology to propose rainfall thresholds, this work groups articles according to several aspects explored by its methodology, such as temporal resolution and period of observation, to elucidate the variety and preferences used by the articles. Bringing a more specific focus, this work aims to analyze the methods used to determine the periods of

Table 1
Rainfall measurements used in thresholds.

Parameter	Intensity (I)	Event (E)	Duration (D)	Accumulated rainfall (AR) – one rainfall period	Accumulated rainfall (AR) – two rainfall periods
Triggering rainfall	x	x	x	x	x
Preparatory rainfall					x

accumulated rainfall for which the rainfall thresholds are defined, the relationship of these periods to geological-geotechnical aspects, and the categorization of thresholds according to the physical characteristics of the studied environment. For this review, the collated information covered the following.

- Spatio-temporal distribution of analyzed publications
- Location and extension of the studied region and density of rain gauges;
- Methodology for determining rainfall thresholds;
- Landslide data: observation time, number and magnitude of landslides, determination of the time of landslide occurrence.
- Rain data: rainfall measurement frequency.
- Type of threshold: quantity and duration of rainfall periods considered; use of another parameter in addition to rain.

The data analyzed and summarized in this article can be found in the supplementary information file.

2. Geological-geotechnical conditioning factors of rainfall-induced landslides

The location and time a landslide will occur are the most important questions regarding its forecast. The geological-geotechnical conditioning of a location in association with climate factors defines the time in which a given rainfall triggers the occurrence of landslides [17,55], as well as the type of sliding mechanism that is expected [56]. Therefore, rainfall thresholds may vary from one location to another depending on physical conditions [36,57–59], such as.

- a) Soil characteristics and properties - Minerals, texture, compactness, stress history, permeability, and characteristic curve (saturation x suction) condition the shear strength parameters (cohesion and friction angle), pore pressure, and the specific weight of the soil.
- b) Slope - The geometry of the slope affects the components of shear stress and normal stress and, consequently, the shear strength mobilized in the soil mass.
- c) Geological faults - The presence and characteristics of geological structures influence landslides [60,61]. Fractures can become groundwater flow channels from recharge sites to the rock permeable layer exfiltration place [62], affecting pore pressures in the soil mass in the overlying soil mass as well as within the rock fractures. These factors can induce shallow landslides [63]. The strength parameters of geological discontinuities and their geometric characteristics also affect the location of the critical failure surface.
- d) Thickness of the soil layer above the rock - Shallow landslides, with up to 2 m of soil thickness [60,64] refer to thin layers of soil above the rock, or a material more resistant (or even less permeable). In both cases, the landslides occur when there are intense short-duration rains or less intense but more prolonged-duration rains [65].
- e) Vegetation cover - The presence of vegetation affects the shear strength of soil in different ways [66]. For example, in the reinforcement and anchoring effects provided by roots [61,62]; the increase or decrease in soil moisture; overloading, and also the transmission of wind forces to the ground layer.
- f) Land occupation by humans – Anthropogenic actions are responsible for a significant change in the natural conditions of a slope. Excavation, cuttings, embankments, excess weight, and water flow modifications can significantly decrease the stability of a slope [56,62] by increasing the shear stress and/or reducing the shear strength.

Some studies have evidenced certain types of landslides triggered after different rain patterns (Table 2), characterizing them by intensity and/or duration. High-intensity rains, even of short duration, are associated with shallow landslides [56,65], whereas more complex landslides are linked to soil erosion and flood situations [56]. The flow of debris from shallow landslides can be observed in situations of intense rain, especially if prolonged [60,67]. Debris flow can also occur due to prolonged rains of low intensity when there are high indices of subsurface percolation flow [62]. Long-term rains can also cause shallow landslides due to the exfiltration of permeable rock following rain [63] or deeper landslides in thicker soil layers [56].

The accumulated rainfall before the landslide is important because the most intense rainfall, or that which occurs immediately before the slope failure, is not usually the only cause of the landslide [62,63,67]. The previous rainfall can contribute to increasing the soil moisture condition which, in turn, influences the additional amount of infiltrated water required to trigger landslides [6]. On the

Table 2
Typical landslide patterns associated with rainfall characteristics.

Duration	Intensity	
	High	Low
Short	Shallow landslides [56,65] Complex landslides linked to erosion and floods [56]	There is no evidence that low-intensity rain of short duration can trigger landslides.
Long	Shallow landslides [56] Debris flow after shallow landslides [60,67]. Shallow landslides related to the exfiltration of permeable rock [63]	Debris flow related to subsurface percolation [62] Shallow landslides related to the exfiltration of permeable rock [63] Deep landslides in thicker soil layers [56]

other hand, when geology and morphology aspects allow groundwater percolation through permeable discontinuities in rocks, the time until slope failure, counted from when the rain starts, is not necessarily related to the time that the soil mass needs to reach a specific saturation degree, but rather it relates to the time it takes the water to percolate, through the discontinuities, from higher to lower regions of the slope where the landslide will occur [63,64]. Observing previous soil moisture content shows the influence of seasonality on the presence of water in the soil, demonstrating that the length of rain time needed to provoke soil failure is longer in drier periods than in wet periods [6,60]. In respect of humid regions, where rainfall is better distributed throughout the year, preceding rainfall has less influence on the occurrence of landslides [6].

Given the above, it is clear that local physical characteristics influence not only the values of rainfall thresholds but also the degree of importance of the preceding rain and its duration, in addition to the triggering rain. Therefore, it is expected that the literature

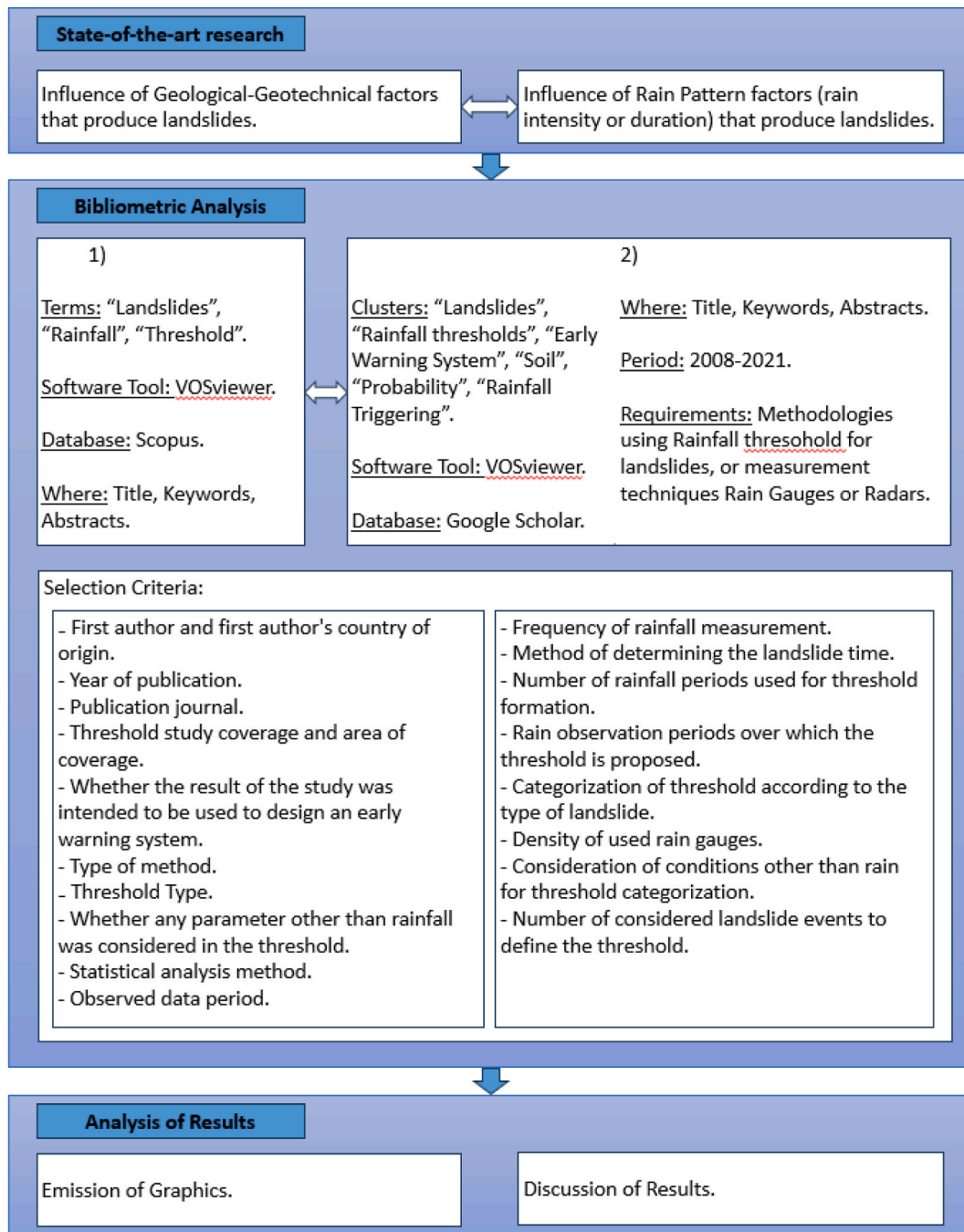


Fig. 1. Flowchart presenting the development of the research.

presents a wide range of calculation procedures and parameters for defining rainfall thresholds. It is important to have prior knowledge of these methods and the geomechanical processes involved in anticipating landslides when defining rainfall thresholds for a given territory to achieve a more accurate representation.

3. Methodology

A noteworthy review on rainfall threshold for landslides was published in 2018 by Segoni et al. [54], presenting statistical-based thresholds from articles collated over 9 years between 2008 (the year of the Guzzetti et al. paper) and 2016. The article by Guzzetti et al. [38], in turn, represented a landmark in publications on rainfall thresholds for landslides, defining terminologies and taking a comprehensive overview of what had been published up to that date, remaining the most cited work in the field. In 2008, there was a marked increase in the frequency of publications on the subject, probably due to the positive effect of the Hyogo Framework for Action [39], which, in 2005, recommended early warning systems as a priority action for disaster risk reduction.

The intervening years since the Segoni et al. paper have seen a significant increase in the rate of scientific research on the subject, which led to the decision to conduct the present investigation. The type of research was exploratory, based on a bibliographic survey, and with a time frame from January 2008 to December 2021 applied to the search for publications. The initial year of 2008 was chosen, as it was the year the article by Guzzetti et al. [38] was published. Some topics were selected and surveyed in this work covering the period 2008–2021 (14 years, inclusive), and certain results were compared with those presented by Segoni et al. [54] from 2008 to 2016 (9 years), which assessed possible changes. As described below, other information was explored with no comparison to the previous review, aiming to characterize and analyze the content of the articles published over these fourteen years.

The selection of the articles that constituted the data source for the analyses in this paper is divided into two stages, and a general flowchart can be seen in Fig. 1.

First, a bibliometric analysis was performed using the Scopus database, looking for articles that contained the set of words "landslide", "rainfall" and "threshold" in the title, keywords, or abstract, for the formation of word clusters, which would then be used to direct the final search of articles to be included in the survey. The VOSviewer software was used to obtain the word cluster graph, highlighting the most relevant terms. The search for papers that contained proposals for rain thresholds was carried out using Google Scholar, considering scientific articles in English that contained the most relevant words obtained in the previous step. Searches for articles containing these terms were also conducted in journals published by Elsevier, Springer, Taylor & Francis, Willey Library, and MDPI. From the results found, only articles that proposed some methodology for defining the rainfall threshold for landslides for a specific area and were based on measurements by rain gauges or radar were selected.

The following information was obtained from each article.

- First author and first author's country of origin
- Year of publication
- Publication journal
- Threshold study coverage (national, regional, or local) and area (km²) of coverage.
- Whether the result of the study was intended to be used to design an early warning system.
- Type of method for defining the proposed threshold (physical or statistical)

Additionally, for statistical rainfall thresholds.

- Threshold Type (ID, ED, IE, AR, or variations)
- Whether any parameter other than rainfall was considered in the threshold (weather forecast, soil water reading, etc.)
- Statistical analysis method (correlation, regression, Bayesian, etc.)
- Observed data period
- Frequency of rainfall measurement (daily, hourly, etc.)
- Method of determining the landslide time (real-time or temporal approximation).
- Number of rainfall periods used for threshold formation (one, two, or more)
- Rain observation periods over which the threshold is proposed (e.g., 1h and 24h)
- Categorization of threshold according to the type of landslide
- Density of used rain gauges
- Consideration of conditions other than rain (geological aspects, relief, seasonality, etc.) for threshold categorization
- the number of considered landslide events to define the threshold.

4. Results and discussion

4.1. Cluster of keywords

In the search carried out on the works indexed to Scopus, 766 articles were found with the words "landslide", "rainfall" and "threshold" in the title, keywords, or abstracts, published in the period analyzed (2008–2021). Fig. 2 presents a cluster of words formed from the keywords, title, and abstract of the articles, highlighting the terms that appear at least ten times (excluding countries, cities, or regions). The greater the number of times the terms are quoted, the greater the size of the letters. Four main clusters were automatically

identified by VOSviewer: the red cluster indicating the implementation of actions related to warning systems and rainfall; the blue cluster showing the physical aspects of mass movements; the green cluster indicating the typology of mass movements and other disaster-related phenomena; and the yellow cluster which brings together themes related to hazard, risk, and vulnerability assessment. The results show the extent of the achievement of the research. Based on the results, the words considered the most relevant to be used for the next phase of the survey were: "landslide", "rainfall threshold", "early warning system", "soil", "probability" and "rainfall triggering".

4.2. Bibliometric analysis of the articles

Using the most relevant words from the cluster, 225 articles published between 2008 and 2021 were found to contain proposals for rainfall thresholds and were then put forward for analysis.

Segoni et al. [54] looked at 107 papers between 2008 and 2016, whereas the present work contemplated 100 articles for the same period. This slight difference may be due to different search methods.

Fig. 3 shows the distribution of article publications and landslide disasters from 2008 to 2021. For articles, we considered the year they were accepted. The distribution of the articles shows an increase per year since 2008 (the first year researched). Comparing the periods 2008–2016 and 2017–2021, we can see a publication rate of 11.1 and 25.2 articles/year, respectively, representing an increase of 127%. This may be due to the increase in population density in urban areas, meaning that more people are at risk [10], as well as climate change which results in a greater frequency and intensity of the type of heavy rain events that cause landslides [68]. In addition to scientific advances in this area, the strategies advocated by the Sendai Framework focusing on disaster preparedness for effective response may also have influenced research. Taking into consideration the entire period (2008–2021), landslide (which includes landslide, mudslide, and rockfall) disaster distribution per year, according to data from EM-DAT [69], shows an overall decreasing trend, while research into rainfall threshold showed an increasing trend.

Fig. 4 shows the distribution of all 225 articles by country, showing the country of the first author of the work. This graph highlights articles from Italy and China, with 25.8% and 17.8% of the publications, respectively. Although headed by a European country, Asia is the continent with the most countries represented. (Fig. 5).

Group 1 contains the variety of countries from where the first author originates and with only one article: Austria, Hong Kong, Ireland, Malawi, Mexico, Russia, South Africa, Sri Lanka, Vietnam, Bangladesh, France, Norway, Thailand, Iran, and the Czech Republic. Group 2 contains the countries from where the first author originates and with two articles: Belgium, Bhutan, Indonesia, Australia, Brazil, Greece, Nederland, Portugal, and Sweden. Group 3 has the countries from where the first author originates and

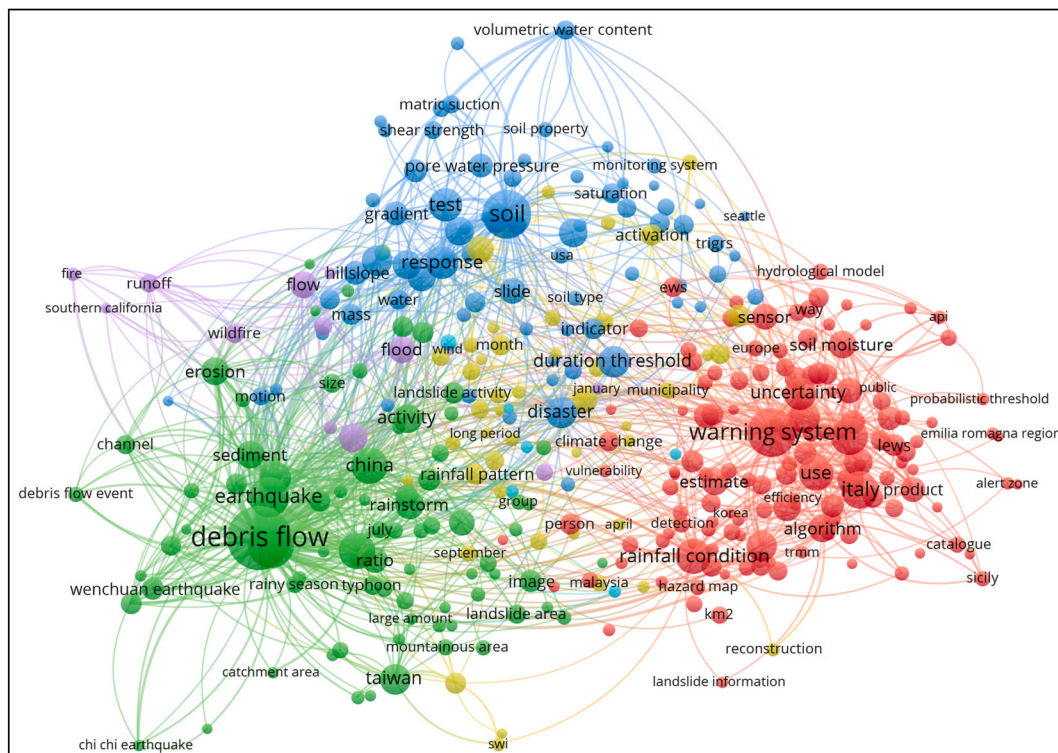


Fig. 2. Word cluster of works from the Scopus database that contained the set of words "landslide", "rainfall" and "threshold" in the title, keywords, or abstract from 2008 to 2021. The size of the word letter indicates the frequency the word is quoted, whereas the colors represent the type of word cluster group. (For interpretation of the references to color in this figure legend, the reader is referred to the Web version of this article.)

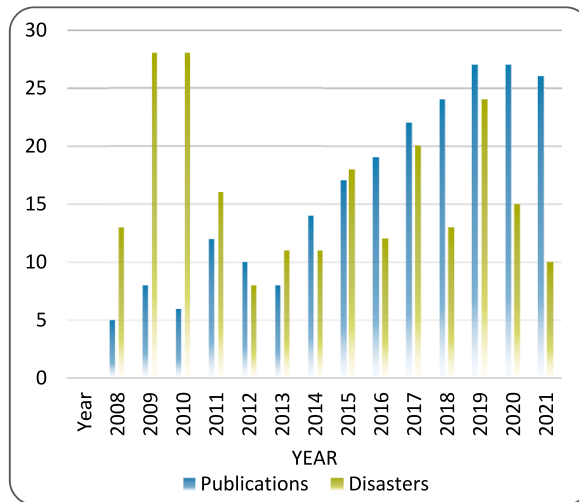


Fig. 3. Distribution of articles and landslide disasters per year between 2009 and 2021.

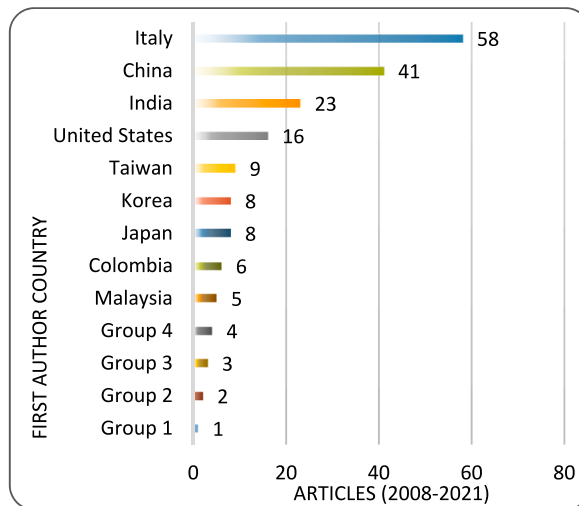


Fig. 4. Distribution of articles by country of origin of the first author.

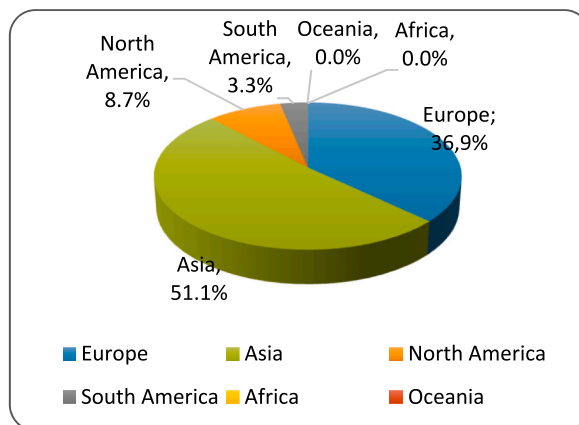


Fig. 5. Distribution of articles by continent of the first author (2008–2021).

contains three articles: Germany and Spain. Group 4 includes the country of origin of the first author and where four papers were published: England, Slovenia, and Switzerland.

The research found 65 different journals where the papers were published. 23 journals have more than one paper published, representing 80.9 % of the total articles. 50.7 % of articles were published in the first five journals, with 28.0 % concentrated in the first two. The 19.1 % of articles categorized as "others" were published in journals on geosciences, engineering, hydrology, climate, remote sensing, computational modeling, risks, and disasters (Fig. 6). It is worth noting the presence of a set of journals, although small in number, that, based on their reach, may indicate a more widespread use of modern tools, such as geomatics, computational modeling, and remote sensing, in approaching the issue.

4.3. Research into methods used to determine rainfall thresholds

4.3.1. Study scope

The proportion of study sites by country and continent, the size of the study area, and the coverage considered in the rainfall thresholds were analyzed. In respect of spatial scale, the thresholds were categorized into.

- Global: when a threshold applies to all areas of the globe [70,71]. A threshold that can be applied anywhere in the world is generic and, by definition, imprecise as it does not consider the many significant physical (natural and anthropogenic) differences that exist, even at a regional level.
- National: when the threshold applies to an entire country or at least a large proportion of it [53]. As explained above, this type of threshold may also not be representative.
- Regional: when the area for the defined threshold includes one or more cities. This area must be reasonably homogeneous for the system to be representative [72]. The analysis will be even more representative if the regional area is subdivided into regions with shared characteristics such as hydrographic basin [23], geological unity [73], and land use [74], yielding specific thresholds for each subdivided area.

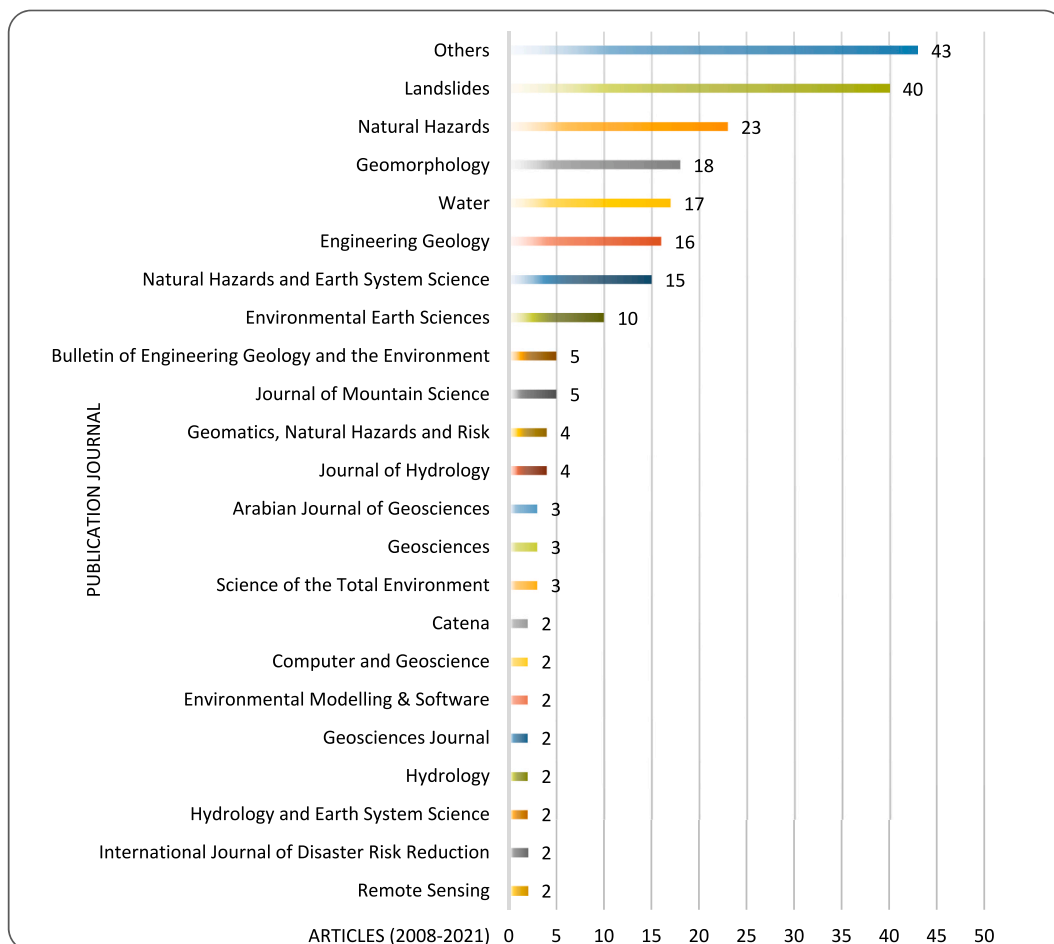


Fig. 6. distribution of articles according to the journals most used.

- Roads and railway: a threshold that considers a stretch of railway or road to which the study is applied [75,76].
- Local: when the threshold is directed to a specific point or a slope [77,78].

Fig. 7 shows the number of studies for each territorial category of the thresholds between 2008 and 2021. The largest number of articles deals with rainfall thresholds for regional study areas (81.2 %) [79–86], while 14.4 % are for local study areas [87–94] and 10.4 % are national thresholds [95–97]. This may be because it is more appropriate to set rainfall thresholds for smaller, reasonably homogeneous areas and more feasible when applied to early warning systems.

The distribution of articles by countries and continents where study areas were located (Figs. 8 and 9, respectively) shows that 50.7 % refers to regions in Asia, with few cases in Africa and Oceania. During the 2008–2021 period, the countries most studied were Italy [98–104] and China [105–111], an observation also seen by Segoni et al. [54] for the 2008–2016 period. Fig. 10 represents these numbers through a distribution map, according to the number of works about landslide occurrence in each country.

Analysis indicates a significant concentration of studies in Europe (especially in Italy), although the number has been growing outside Europe in recent years, mainly in Asia. According to data from EM-DAT [69], between 2008 and 2021, most disasters associated with landslides (including landslide, mudslide, and rockfall) occurred in Asia (59.5 %), followed by Africa (15.9 %) and South America (14.5 %) (Table 3). It can be seen, therefore, that this type of research has seen little development in certain areas, even if those areas have suffered a significant amount of disasters in the last two decades.

4.3.2. Early warning system

Although the ultimate purpose of landslide threshold studies is its practical application in early warning systems, some are designed for academic purposes only, for which the objective is to contribute to understanding the geomechanical landslide process and its modeling. Some studies, either because of a lack of data or their inherent unreliability, are restricted to the preliminary construction of warning systems [145,146]. Regarding the purpose of the research, this study shows that almost 70 % of the studies do not explicitly mention the intention for their findings to be applied to an early warning system [147–155], and 32.9 % intend to be part of the development of an early warning system [156–160] (Fig. 11).

4.3.3. Types of thresholds

The present work only considered rainfall thresholds based on a physical [161–169] or statistical [170–174] model or a hybrid application of these two methods [175–179]. The distribution of the surveyed works shows that 69.3 % used statistical methods and 20.9 % used physical models to propose rainfall thresholds (Fig. 12). This result may indicate more feasibility of statistical methods as 69.3 % of the works deal with rainfall thresholds for regional study areas (see Fig. 6) when usually there are insufficient parameters for applying a physical method.

26 articles used statistical or hybrid methods based on rainfall measurements [180,181] (11.6 % of the total articles researched), and the proposal was to combine these articles with other factors to define the thresholds. These additional factors were.

- Soil water - This factor includes different measurements related to the water in the soil, such as pore pressure, water table, and subsurface water flow monitoring. These values are used as a pre-conditioning factor related to the presence of water in the soil before the event of rainfall [11,30,182]. It is also worth mentioning that the methodology that combines rain measurements with soil moisturize is known as a hydro-meteorological approach [183].
- Rainfall forecast - These thresholds [184–186] consider rainfall forecasts using meteorological data from satellite measurements. Usually adopted by locations with a low quantity of rain gauge as a complement to rainfall measurement.
- Temperature - Bfl and Müller [124], Brigandì et al. [187], and Ponziani et al. [188] mentioned that temperature could be a factor that contributes to rainfall occurrence.
- Displacement - Badoux et al. [189] and Abraham et al. [190] consider soil displacement measures using local monitoring instruments (e.g., inclinometer). Displacement is a significant indicator of low slope stability safety.

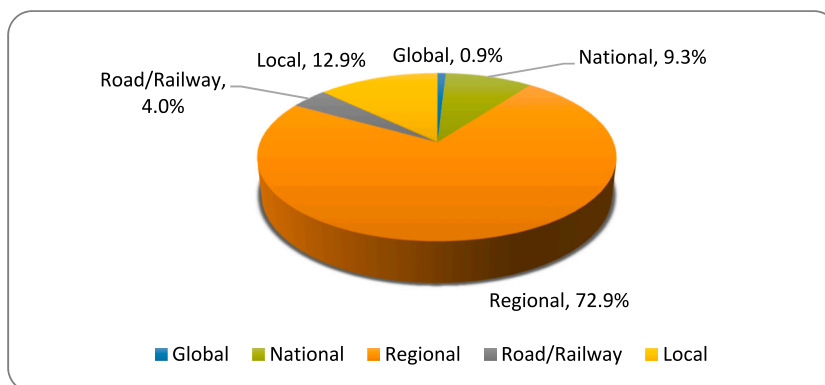


Fig. 7. Distribution of articles by territorial coverage of thresholds (2008–2021).

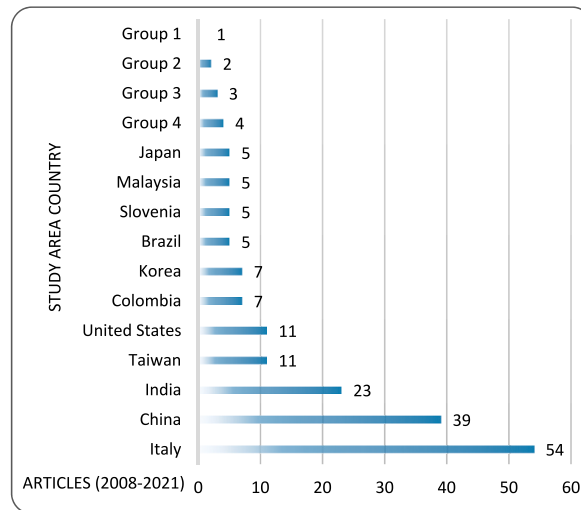


Fig. 8. Distribution of articles by country in the study area. Group 1 contains the countries in which the studied area is located in only one article: Hong Kong [112], Ireland [113], New Zealand [29], Saudi Arabia [114], Serbia [115], Sri Lanka [116], Rwanda [117], East African Rift, Russia [118], Kyrgyzstan and Tajikistan [119], Turkey [74], Iran [120], Papua New Guinea [121], Thailand [122], Jamaica [123], El Salvador [12], and Czech Republic [124]; Group 2 contains the countries in which the studied area is located in two articles: France [125], Honduras [126], Portugal [127], Mexico [128], Philippines [129], Greece [130,131], and Central America [132]; Group 3 contains the countries in which the studied area is located in three articles: Indonesia [133,134], Bangladesh [135,136], Spain [137,138] and Switzerland [139,140], and Group 4 the countries in which the studied area is located in four articles: Vietnam [141,142] and Bhutan [143,144].

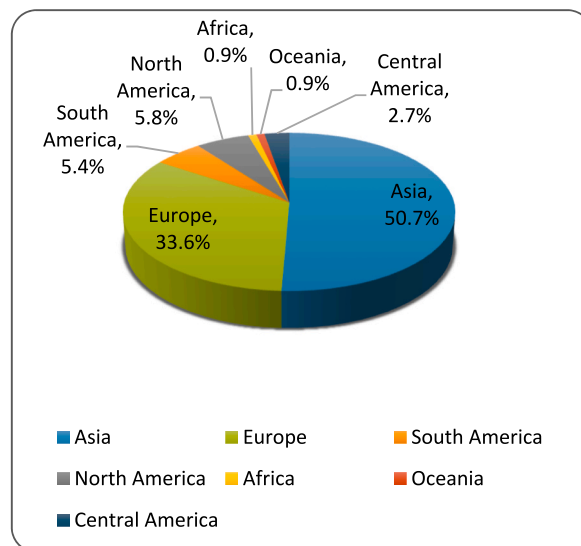


Fig. 9. Distribution of articles in the study area by continent (2008–2021).

e) Snowmelt - This threshold also considers that in temperate regions, landslide sometimes occurs due to snowmelt, where melted water increases pore pressure and the loss of shear strength. However, snowmelt is a slower process and may be considered more of a preparatory factor [191].

These additional triggering factors considered in the statistical thresholds are shown in Fig. 13. Different measurements of soil water are the most common parameters, combined with rainfall thresholds, and are present in 15 statistical threshold articles [106, 192–195], or 59.3 % of the articles that took additional factors into account.

4.3.4. Thresholds based on statistical methods

Of the 225 rainfall threshold papers, 178 are based on statistical (or physical and statistical) methods from the 2008–2021 time frame. It is worth noting that 98 articles, more than half of this group, were published after the Segoni et al. [54] review, i.e., between

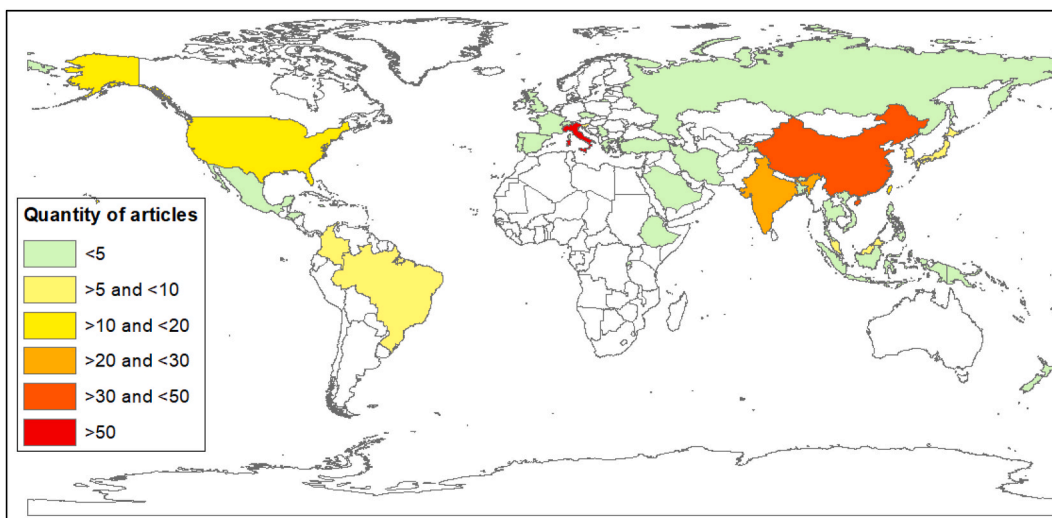


Fig. 10. Quantity of articles in which the study area belongs in each country territory (2008–2021).

Table 3

of disasters associated with landslides across continents between 2008 and 2021 compared to the number of case studies found in this survey.

Continent	Percentage of disasters (2008–2021)	Case studies (2008–2021)
South America	14.5 %	5.4 %
North America	0.9 %	5.8 %
Central America	4.8 %	2.7 %
Africa	15.9 %	0.9 %
Asia	59.5 %	50.7 %
Europe	2.2 %	33.6 %
Oceania	2.2 %	0.9 %

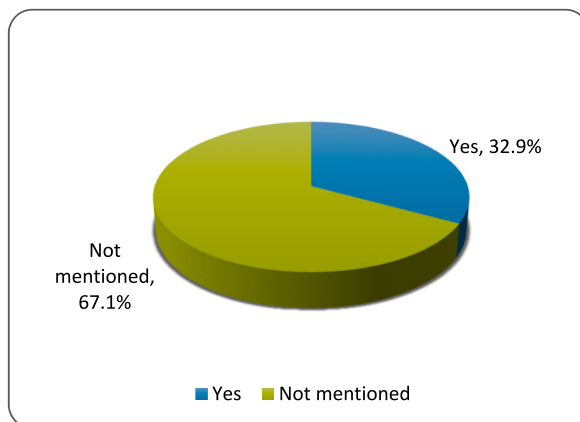


Fig. 11. Distribution of articles by the intention of the threshold proposed by the work to be applied to an early warning system (2008–2021).

2017 and 2021, which indicates a significant advance in scientific publications on this kind of method to define the thresholds. The following topics explore methodology characteristics from the perspective of only statistical threshold articles.

Article distribution was explored according to rainfall parameters established in the analyses, namely: ID [196–200], IE [119,201, 202], ED [203–205], and AR [206–209], as presented in Section 1. Among the works that used accumulated rainfall (AR), some only used one rainfall period, while others used two. Of the thresholds that used two rainfall periods, one of them was usually the event rainfall or the event rainfall day in the case of daily measurements. The second rainfall period may be temporally located before the first rainfall period, identified only as the antecedent rainfall or the second rainfall period may overlap the first one.

Some works use modified versions of the previously presented parameters: Rainfall Intensity only (I) [179] and Rainfall Duration

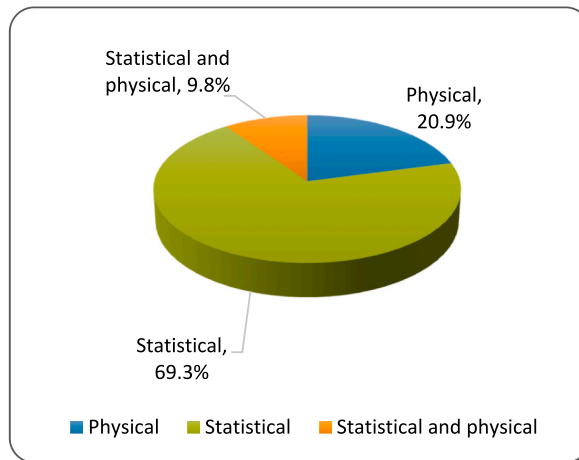


Fig. 12. Distribution of articles by methods used to define rainfall thresholds (2008–2021).

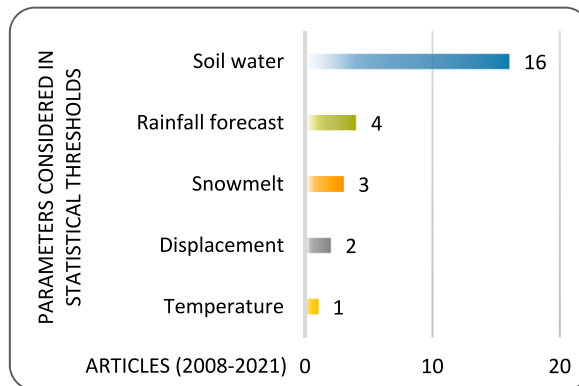


Fig. 13. Distribution of articles by additional factors for the formation of statistical rainfall thresholds.

only (D) [90]. In addition, some articles use more than one method for comparison purposes or apply a different method just to validate or calibrate the system. The distribution of articles by type of parameter considered appropriate for the statistically-based rainfall threshold is presented in Fig. 13. AR is the most significantly used parameter type, followed by ID and ED. Segoni et al. [54], on the other hand, found that ID was the most used parameter type to define rainfall thresholds. Fig. 14 summarizes the information about types of thresholds and their frequency.

To determine the thresholds, a large group of different statistical methods is used to study the correlation between rainfall data, landslide events, and other triggering factors. For classification purposes, statistical methods were subdivided into seven subgroups: numerical models (similarly, interactive interpolations) [210–213]; statistical models [214–217]; machine learning [218,219];

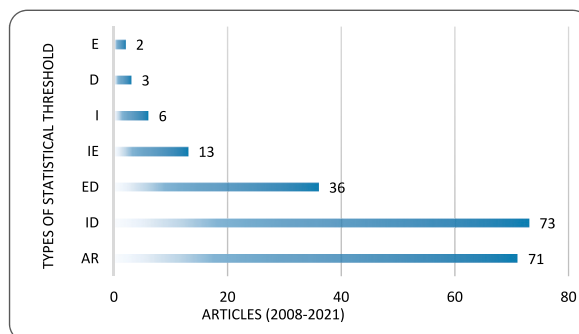


Fig. 14. Distribution of articles according to rainfall parameters used in the analysis by the statistical method (E-event rain, D-duration of the rain, I-intensity of rain, IE-intensity and event rain, AR-accumulated rainfall, ED-event and duration, ID-intensity and duration).

decision algorithms [119,220,221]; multi-criteria analysis [222–225]; regression models [75,205,226–228], and quantile analysis methods [229,230]. Although only two works analyze the rainfall and landslide occurrence data using machine learning in the 2008–2021 period, as it is a method that has been developed in various science fields, it is expected that more works using this type of methodology will be developed in the future. The distribution of the 178 articles using the statistical approach to define the threshold is shown in Fig. 15.

It is worth mentioning that an important aspect of methodologies development is performance analysis. Out of 178 statistical thresholds articles, 102 present some validation process [75,100,124,174]. Most of them (44) reported testing a group of events, distinct from the events used for the threshold development, in the same methodology for calibration and/or validation of the model [186,231–233]. 38 works presented some analysis of performance, as the metrics obtained from the Receiver Operating Characteristics (or the Area Under the Curve) [234,235], or methods that use confusion matrix analysis of True Positives, False Positives, True negatives, and False Negatives from testing events in the model [115,236].

Performance analysis is also a tool that can enlighten the uncertainty attached to the model. According to Nikolopoulos [237], rainfall threshold development accumulates a series of errors, since the variability of rains [237,238], the errors committed in the measurement can be increased by large spatial variability. Small database of events [239], the lack of knowledge of the time that landslide occurred [238], and may also increase the uncertainty of thresholds. False alarm ratio is the main consequence attached to rainfall thresholds, and it can be controlled with the validation of the model.

4.3.5. Data characteristics and approach to historical time series analysis

In this analysis, specific historical time series were analyzed, such as the data observation period, quantity of landslide events, the temporal resolution of rainfall measurement, density of rain gauges, and information about the definition of the time of landslide occurrence.

a) Observation period

Thresholds based on statistical methods depend on the amount of data to be statistically representative and require a long period of quality data to achieve a consistent result. The time series adopted for rainfall varies in the case studies being researched and is longer in sites that regularly practice rain monitoring and landslide registration. Fig. 16 summarizes the distribution of articles over a range of years. Of 178 articles that use statistical methods, 43 % used a database of 10 years or less [186,240–244].

b) Quantity of landslide events

As per the measurement of observation time frames, it is essential to know the number of landslide events considered appropriate in defining the statistical threshold. As shown in Fig. 17, 29 % of the 178 articles that apply statistical methods use 50 events or less [245–249]. The total number of landslides, nevertheless, must also be analyzed considering the total area of study, as a great number of landslides may be insufficient to represent an area if this area is too extensive.

Attention should be given to the high number of studies based on either a relatively short period of data collation (up to 5 years), which normally limits the set of pluviometry scenarios, or a small number of landslides (up to 50), which may compromise the reliability of the results. With these cases, even if the results are relevant, the rainfall thresholds established should be considered preliminary. It is also worth mentioning that the statistical use of less than 100 landslide events increases the uncertainty of the threshold [250].

c) Temporal resolution of rainfall measurement

The temporal resolution, also known as 'revisit time', is important in associating the correct volume of rainfall with a landslide. The most common temporal resolution considered in the articles researched is daily (57.9 %) [193,251–254], followed by hourly in 53 articles (29.8 %) [195,255,256] (Fig. 18). Segoni et al. [54] stated that 52.2 % of papers published in 2008–2016 considered hourly

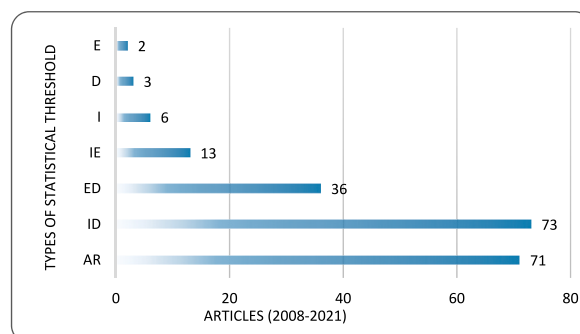


Fig. 15. Distribution of articles by statistical methods used to define rainfall thresholds.

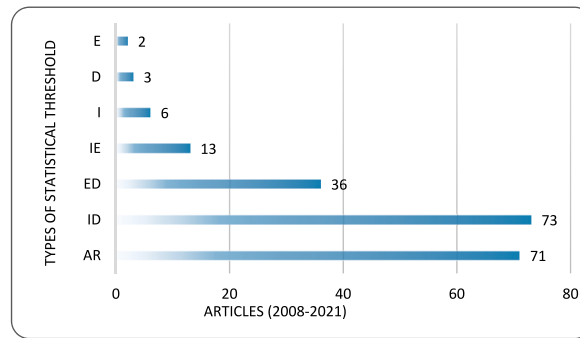


Fig. 16. Distribution of articles by ranges of observation periods.

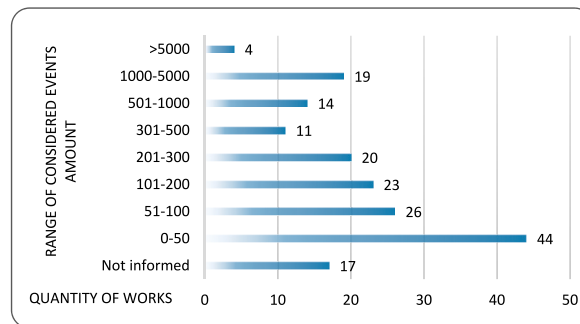


Fig. 17. Distribution of articles by range of quantity of landslide events.

rainfall measurements, whereas 39.1 % used daily measurements. It suggests that the progress witnessed, in terms of scientific publications, was not linked to improved temporal resolution.

d) Density of rain gauges

The number of rain gauges per area is another important parameter to indicate the extent to which the rainfall data collected is representative of the studied area since rainfall varies spatially according to local meteorological and physiographic characteristics [257]. Among other results for the distribution of studies by rain gauge density, it was found that the percentage of studies using less than 10 rain gauges per 100 km² [258–262] is 35.2 % (Fig. 19). According to Segoni et al. [54], in the period 2008–2016 only 7.9 % of the articles mentioned less than 10 rain gauges per 100 km² and 46.5 % more than 50, which may indicate a decrease of representativeness.

e) Definition of the time of landslide occurrence.

Recording the date and time of landslide occurrence is important in defining rainfall thresholds. Often the data records may not contain the correct time or even the correct day of the landslide, which can lead to errors in calculating the preceding rainfall. Analysis was carried out as to whether the times of landslide events were known or, for cases in which it was not known if there were any criteria adopted to estimate the time. Fig. 20 shows the distribution of works according to the different procedures used to record the day and time of landslide occurrence. Most of the articles (75.9 % or 132 from a total of 178) do not specify how landslide occurrence time was determined [233,263–266]. 14 present a record of the day and the time in which the landslide occurred [1,2], 12 present only the day [115,267], 11 present criteria to estimate the time occurrence [203,260,268] and finally, 5 have a record of the day and period of occurrence [121,269].

The 11 articles that mentioned a criterion to estimate the time of the landslide occurrence considered that it occurred at.

- the time of the daily peak of the rainfall (in terms of intensity);
- the end of the event rainfall;
- the day before the landslide was registered (with no time specified);
- 48h after the event rainfall ended;
- any time within 36h, with a weight of 24/36 for the day of registration and 6/36 on the following day, using a continuous approach of the time of observation;

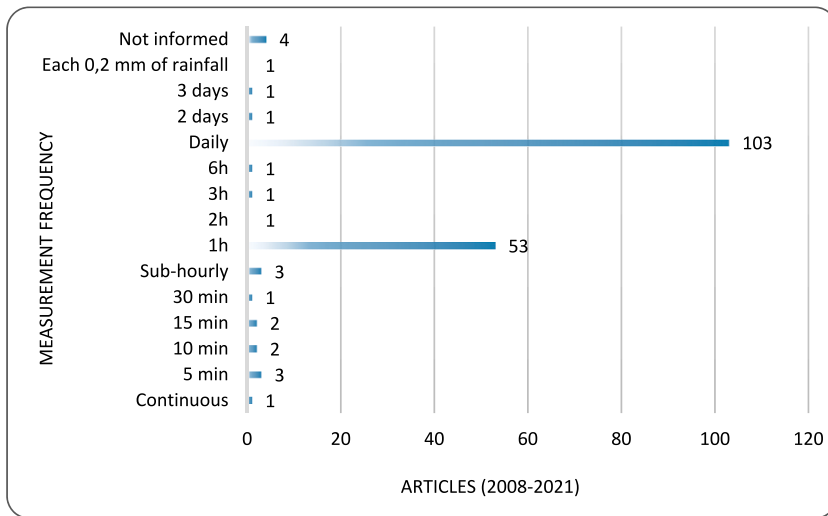


Fig. 18. Distribution of articles by frequency of rainfall measurement.

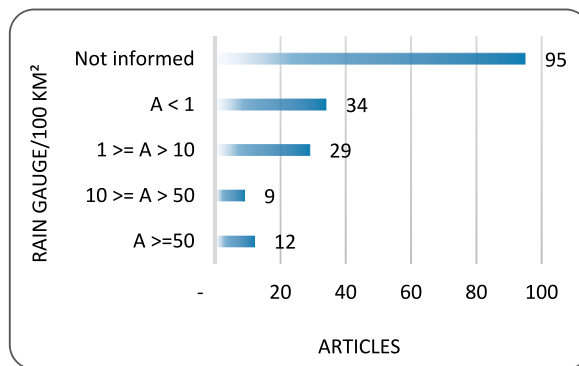


Fig. 19. Distribution of articles by representativeness of rain gauges per area (A = number of rain gauges/100 km²).

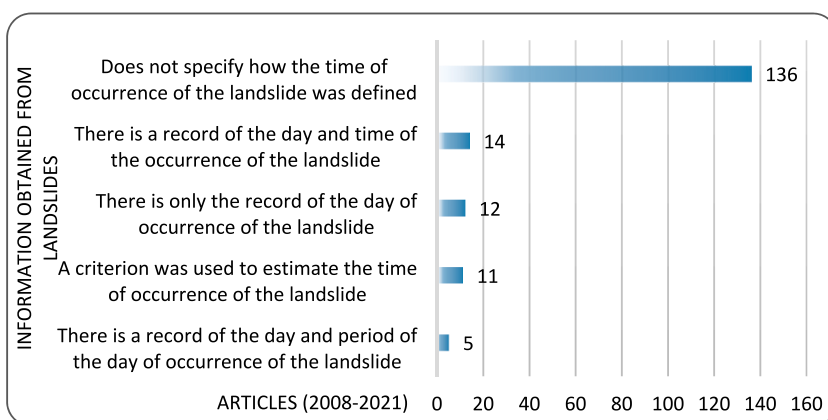


Fig. 20. Distribution of articles according to procedures used to determine landslide occurrence time.

f) 0h (midnight) on the day the landslide was registered.

Fig. 21 presents the distribution of work according to the criterion for estimating the time of occurrence of the landslide. Analyzing the results presented in this section shows inherent limitations in the majority of the scientific papers, as they do not

mention the spatial density of the distribution of rain gauges or how the moment of the landslide occurrence was defined. It is also worth mentioning that most studies were based on a daily resolution of rainfall measurements, which is not representative of landslides triggered by short-duration and high-intensity rainfall. Although the majority of studies have been developed recently, it should be noted that most of the works consider a rainfall database of a relatively short period of up to 10 years. There is also the problem, in studies that use the statistical method, of inaccurate registering of the time when the landslide occurred, which compromises the establishment of the relationship between rainfall data and the occurrence of landslides. Some works took the occurrence of the landslide to be at the rainfall peak [112,270], but this procedure needs supporting evidence, as some landslides occur after the peak or even after the rain has finished [271]. We should also mention the work of Peres et al. [47], which analyzes the delays between the time of the actual landslide occurrence and the time it is recorded and proposes strategies to mitigate this uncertainty.

4.3.6. Characteristics considered for the categorization of thresholds

As shown in Section 2, the dependence of the occurrence of landslides on rainfall varies with the type of landslide as well as natural and anthropogenic geological-geotechnical conditioning factors that define landslide susceptibility. These characteristics influence not only the values of rainfall thresholds but also the type of rainfall parameters more associated with landslides and enable the categorization of rainfall thresholds for the same study area. The larger the area considered for defining landslide thresholds, the greater the need for threshold categorization.

Adopting different thresholds that depend on the characteristics of landslides makes it essential to have more reliable values and set specific preparation and response actions for when a landslide disaster becomes imminent. Some articles categorize landslides according to their type, such as a shallow landslide or debris flow, and/or their magnitude, to propose different rainfall thresholds. Of the 178 studies with a statistical threshold, 78 (45.5 %) defined thresholds according to a landslide classification based on their type, magnitude, or both [200,272–275] (Fig. 22). Although a significant number of papers define thresholds for different categories of landslides, 63 % (97) of the articles do not follow this definition, leading to thresholds that are unreliable (See Section 2). In some cases, this categorization may not be feasible because of the limited number of landslide records or the fact that the landslides were not classified when they were registered.

Of the total number of statistical threshold works (178), 59 present a categorization of thresholds according to the physical characteristics of the study area, such as hydrographic basins, geological unit [276], seasonality [269], as well as other characteristics (Fig. 23). Notably, some articles used more than one physical characteristic [101,149]. The division of thresholds in different alert zones is the most common type of categorization, separating the thresholds by areas with specific homogeneities. However, despite the importance of the threshold categorization, this was carried out by only 62 studies [19,204](34.8 %) of the 178 presented in this review.

4.3.7. Accumulated rainfall

a) Quantity of periods of rainfall considered

A further important consideration concerns the number of observation periods of accumulated and/or antecedent rainfall used to compose the threshold. Fig. 24 shows the number of works that composed thresholds based on 1 or 2 observation periods of accumulated precipitation, in which 7 do not provide information about the observed rain periods; 118 (66.3 %) used only one period [199, 277–279], and 53 (30.5 %) used two [98,148,170]. This lack of information can result in a deficiency in the threshold, meaning that it may be able to distinguish between preparatory rain and triggering rain. According to Mendonça et al. [49], one unique rainfall observation period may contain a huge variety of landslide occurrence probabilities depending on the secondary rainfall observation period.

b) Period of accumulated rainfall considered

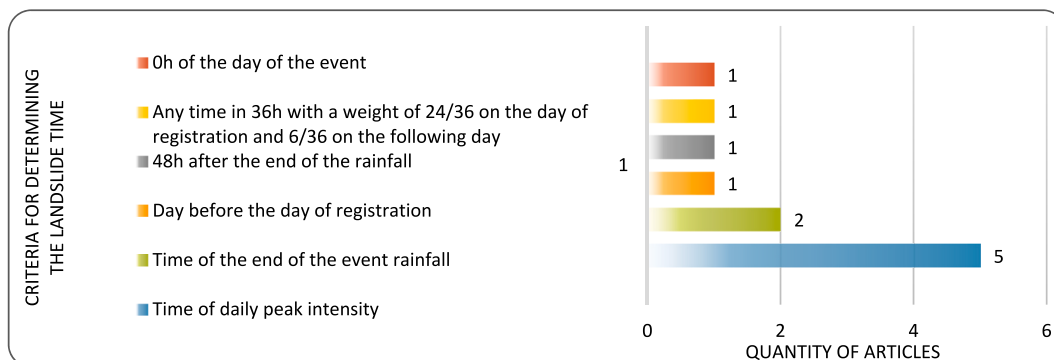


Fig. 21. Distribution of articles by criteria for determining landslide time.

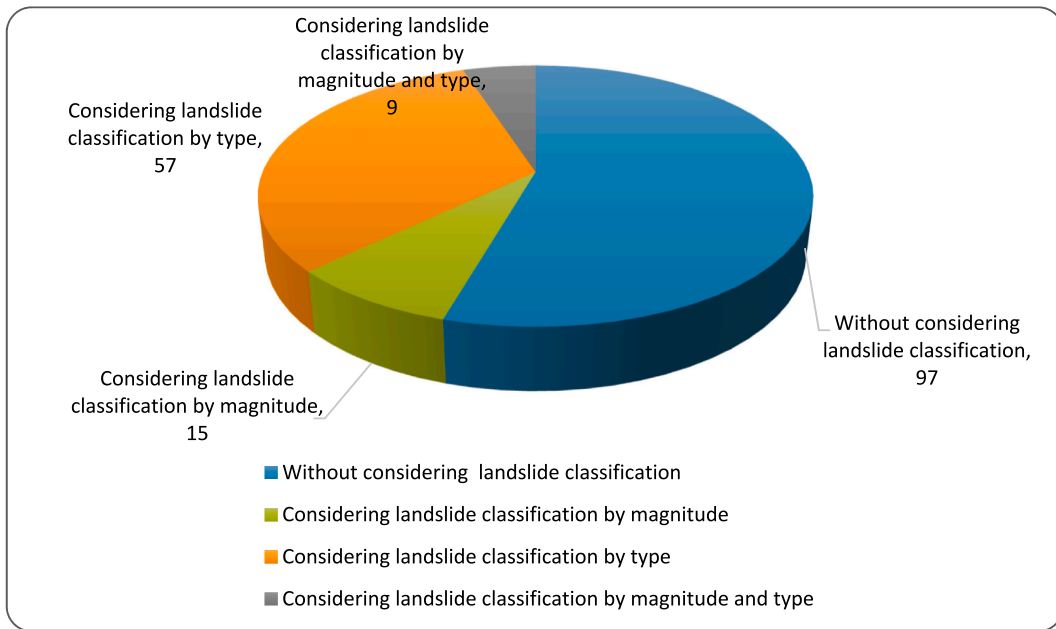


Fig. 22. Distribution of articles by definition of threshold according to landslide classification.

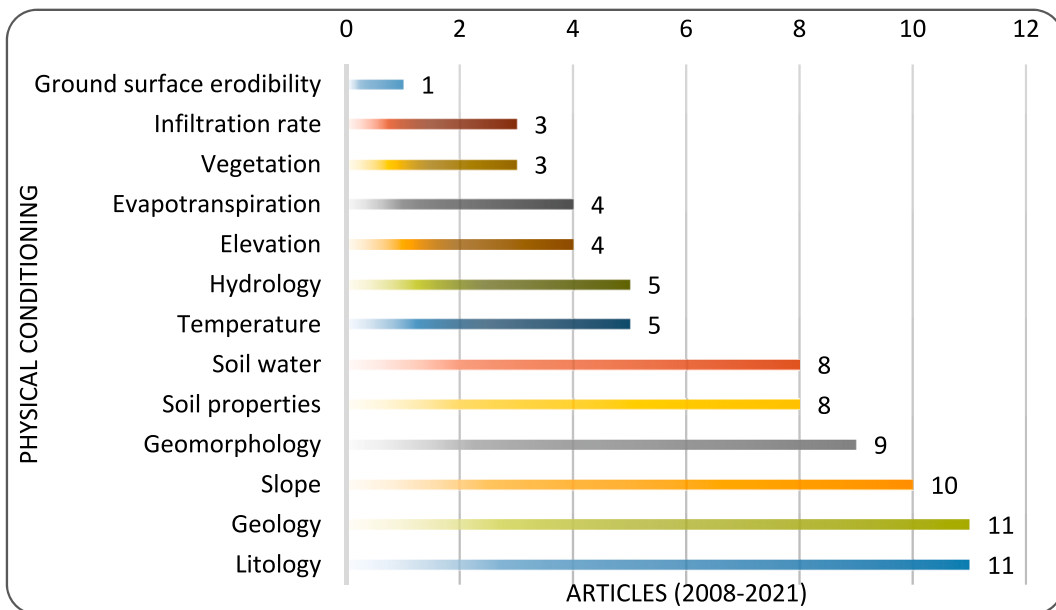


Fig. 23. Distribution of articles by categorization of threshold according to physical characteristics of the locality.

There was a wide variation in the periods for which rainfall is considered to define the thresholds. In areas with a small annual rainfall or during dry periods, rainfall measured over consecutive days is more appropriate. However, in tropical regions, or the wet season, it can rain an enormous amount in a short period, and the pluviometry should be measured in minutes or hours at the most.

The accumulated rainfall threshold may be based on just one or two rainfall periods. Importantly, when only one period is observed, the probability of landslide occurrence varies according to the preceding period. For example, a certain amount of rain in 24 h may not be important when analyzed alone, whereas it may be significant when analyzed with 96 h of accumulated rainfall. Thus, the accumulated rainfall threshold based on two periods of rainfall presents a more precise measurement of probability. In the accumulated rainfall threshold of two periods, the first period is usually shorter and implemented immediately before the landslide event. The second period, usually longer, may be of two types. For the first type (Type A), the second rainfall period overlaps the first one. In the other (Type B), the second rainfall period is located before the first period, and they do not overlap. Fig. 25(a and b) summarizes the

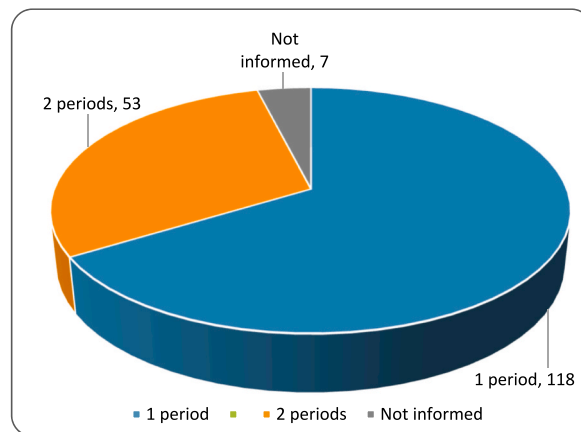


Fig. 24. Distribution of articles by the number of periods adopted in the definition of rainfall thresholds (2008–2021).

temporal location of each type of accumulated rainfall.

Of the 178 total studies that use statistical methods to define thresholds, 115 cite the accumulated rainfall period used to develop the rainfall threshold [90,150,184,280]. Figs. 26 and 27(a,b) show the distribution of articles by range of accumulated rainfall period, in thresholds based on just one period and on two periods. Of the 121 articles with a one-period threshold, 24 (35.3 %) cover a rainfall period of between 6 and 30 days [51,105,106]. The majority of papers that present two rainfall periods, 35 (or 74.5 % of the 50 articles), cover the first period of between 1h and 24h [29,178,222], whereas the most recurrent (28 or 59.6 %) second period is between 6 and 30 days [149,173,280]. The relatively small quantity of studies defining rainfall thresholds for short periods of less than 24h is of concern for landslides triggered by heavy rainfall, concentrated in a few hours, which is typical of tropical regions [281].

A further deficiency in threshold definition is the lack of a criterion for choosing rain periods. It is worth noting that rainfall periods in which landslides are more dependent vary with the geological-geotechnical conditions, as presented in Section 2, yet only 12 (6.7 %) of the 178 statistical threshold articles in this review mentioned having adopted some criterion in choosing periods of rain when defining the rainfall threshold.

5. Conclusions

A literature review on rainfall thresholds for the triggering of landslides, based on 225 articles published between 2008 and 2021, was conducted to characterize the scientific research regarding the methods and data analyzed in these studies. A comparison was made with the benchmark review of Segoni et al. [54] for the period 2008–2021, in the light of a significant increase in scientific publications on this theme in recent years, possibly due to the Sendai Framework for Disaster Risk Reduction 2015–2030 [282], which encouraged this type of study. Considering there are still many challenges to be faced and gaps to be filled in the definition of rainfall thresholds and scientific publications, this article provides an overview of the current trends and the strengths and weaknesses observed in the works reviewed.

Despite this trend toward disseminating research, the institutions where these studies are developed are concentrated in comparatively few countries. Entire continents, such as South America and Africa, seriously affected by landslide disasters, feature

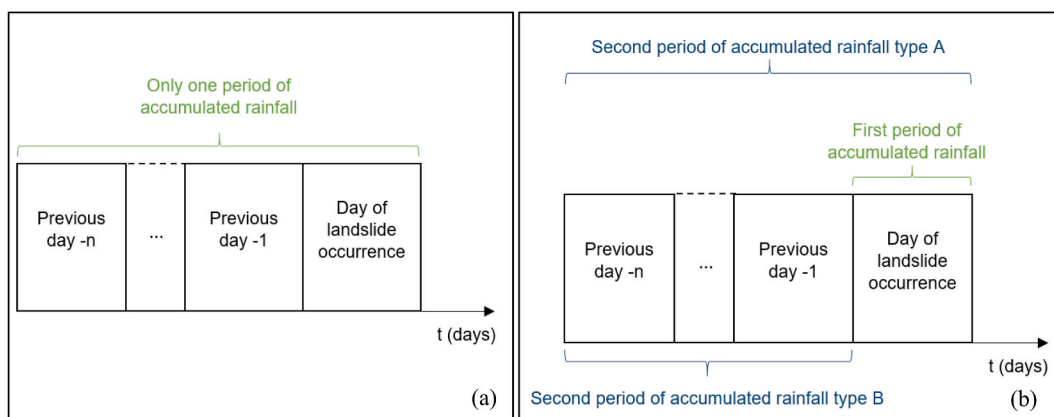


Fig. 25. Types of periods of rainfall in the accumulated rainfall threshold of (a) one period and (b) two periods.

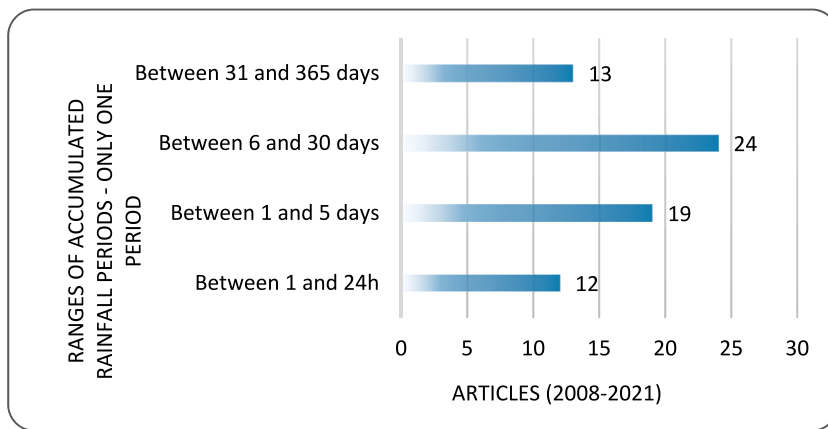


Fig. 26. Distribution of articles by range of accumulated rainfall period, in thresholds based on only one period.

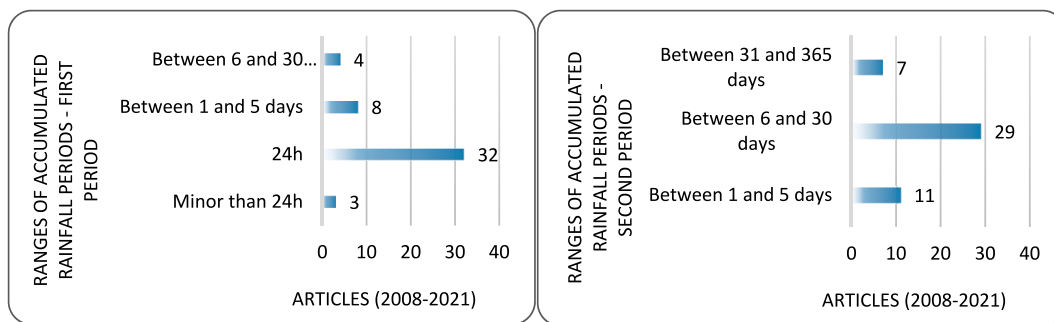


Fig. 27. Distribution of articles by range of accumulated rainfall period, in thresholds based on two periods: (a) first period and (b) second period.

much less in these studies, which may result from a lack of infrastructure and an appropriate environment for research and development in this field.

Regarding the methodologies used to obtain statistical rainfall thresholds, of the 178 statistical thresholds analyzed, more than 50 different methodological procedures were observed. This indicates one of the main findings of this work, which is the lack of standardization in the methodologies adopted to obtain rainfall thresholds. Therefore, an enormous number of works do not present continuity, and the methodology was not deepened. Given that 69.3 % of the studies involved only statistical methods, this further underlines the importance of data quality and management. It is expected that the use of machine learning and a hydro-meteorological approach will be more explored in future works, although these two methodologies were not considerably present in the articles of the 2008–2021 interval.

The main limitation of this work is the difficulty of comparing certain aspects of the methodology. This led to the lack of information about certain aspects of the methodology developed in several articles. Another limitation is the consequence of the small amount of work that analyzes the threshold performance. If it is considered that common thresholds development methods may contain a considerably high uncertainty, which is not taken into account by their respective works, it is presumed that the methodologies discussed in this work only present the state of literature, and not necessarily the evolution of rainfall thresholds towards the best approach. For future research, it is expected more thresholds developed including the step of performance analysis.

There was often a lack of explanation regarding rain gauge density; precision in landslide and rainfall records; time scale of rainfall data; criteria to determine the most relevant period of rainfall; the number of rainfall periods considered; categorization of landslides and site characteristics, all of which serve to define rainfall thresholds.

Despite the observed limitations, this article highlights a significant and growing effort from the scientific community to contribute to landslide disaster risk reduction through advancing studies on rainfall thresholds, which will hopefully be applied to early warning systems. In general, to achieve consistent rainfall thresholds, attention should be paid to investing in a dense and frequent rainfall measurement network, as well as in quality data about landslides and their natural and anthropogenic conditioning factors and careful data management. Also, the analysis should be complemented with some *in situ* monitored parameters, such as water content. In this sense, this work has drawn attention to crucial issues that need to be addressed and paths that should be followed to advance research on the subject.

CRediT authorship contribution statement

Fernanda Cristina Gonçalves Gonzalez: Writing – original draft, Software, Methodology, Investigation, Formal analysis. **Maria do Carmo Reis Cavacanti:** Writing – review & editing, Validation, Software, Methodology. **Wagner Nahas Ribeiro:** Writing – review & editing, Software, Formal analysis. **Marcos Barreto de Mendonça:** Writing – review & editing, Validation, Supervision, Methodology, Formal analysis, Conceptualization. **Assed Naked Haddad:** Writing – review & editing, Validation, Supervision, Funding acquisition, Conceptualization.

Declaration of competing interest

The authors declare that they have no known competing financial interests or personal relationships that could have appeared to influence the work reported in this paper.

Acknowledgments

We are grateful to the Coordenação de Aperfeiçoamento de Pessoal de Nível Superior (CAPES), Conselho Nacional de Desenvolvimento Científico e Tecnológico (CNPq), and FAPERJ Fundação Carlos Chagas Filho de Amparo à Pesquisa do Estado do Rio de Janeiro, who supported this research.

Appendix A. Supplementary data

Supplementary data to this article can be found online at <https://doi.org/10.1016/j.heliyon.2023.e23247>.

References

- [1] K. Terzaghi, Mechanism of landslides, *Appl. Geol. Eng. Pract. Geol Soc Am.* (1950) 83–123.
- [2] D.M. Cruden, D.J. Varnes, *Landslide Types and Processes*, Transportation Research Board, U.S. National Academy of Sciences, 1996.
- [3] A.K. Singh, Landslide management: concept and philosophy, *Disaster Prev. Manag.* 19 (2010) 119–134, <https://doi.org/10.1108/09653561011022180>.
- [4] C. Michoud, M.-H. Derron, M. Jaboyedoff, F. Nadim, E. Leroi, Classification of landslide-inducing anthropogenic activities, in: 5th Can. Conf. Geotech. Nat. Hazards, Canadian Geotechnical Society, 2011, pp. 231–233.
- [5] R. Fell, J. Corominas, C. Bonnard, L. Cascini, E. Leroi, W.Z. Savage, Guidelines for landslide susceptibility, hazard and risk zoning for land use planning, *Eng. Geol.* 102 (2008) 85–98, <https://doi.org/10.1016/j.enggeo.2008.03.022>.
- [6] R.L. Baum, J.W. Godt, Early warning of rainfall-induced shallow landslides and debris flows in the USA, *Landslides* 7 (2010) 259–272, <https://doi.org/10.1007/s10346-009-0177-0>.
- [7] E. Psomiadis, N. Charizopoulos, N. Efthimiou, K.X. Soulis, I. Charalampopoulos, Earth observation and GIS-based analysis for landslide susceptibility and risk assessment, *ISPRS Int. J. Geo-Inf.* 9 (2020) 552, <https://doi.org/10.3390/ijgi9090552>.
- [8] I. Alcántara-Ayala, O. Altan, D. Baker, Briceño Sálvano, S. Cutter, H. Gupta, A. Holloway, A. Ismail-Zadeh, V.J. Díaz, D. Johnston, G. McBean, Y. Ogawa, D. Paton, E. Porio, R. Silbereisen, K. Takeuchi, G. Valsecchi, C. Vogel, G. Wu, P. Zhai, *Disaster Risks Research and Assessment to Promote Risk Reduction and Management*, 2015.
- [9] G. Hernández-Moreno, I. Alcántara-Ayala, Landslide risk perception in Mexico: a research gate into public awareness and knowledge, *Landslides* 14 (2017) 351–371, <https://doi.org/10.1007/s10346-016-0683-9>.
- [10] U. Haque, P.F. Da Silva, G. Devoli, J. Pilz, B. Zhao, A. Khaloua, W. Wilopo, P. Andersen, P. Lu, J. Lee, T. Yamamoto, D. Keellings, J.-H. Wu, G.E. Glass, The human cost of global warming: deadly landslides and their triggers (1995–2014), *Sci. Total Environ.* 682 (2019) 673–684, <https://doi.org/10.1016/j.scitotenv.2019.03.415>.
- [11] S. Bai, J. Wang, B. Thiebes, C. Cheng, Y. Yang, Analysis of the relationship of landslide occurrence with rainfall: a case study of Wudu County, China, *Arab. J. Geosci.* 7 (2014) 1277–1285, <https://doi.org/10.1007/s12517-013-0939-9>.
- [12] A.J. Posner, K.P. Georgakakos, Soil moisture and precipitation thresholds for real-time landslide prediction in El Salvador, *Landslides* 12 (2015) 1179–1196, <https://doi.org/10.1007/s10346-015-0618-x>.
- [13] J.H. Lee, H.J. Park, Assessment of shallow landslide susceptibility using the transient infiltration flow model and GIS-based probabilistic approach, *Landslides* 13 (2016) 885–903, <https://doi.org/10.1007/s10346-015-0646-6>.
- [14] H. Kiyoshi, A. Shrestha, R. Chinnachodteeranun, N. Hung, H. Shimamura, T. Fathani, D. Karnawati, K. Sassa, *Landslide early warning system for rural community as an application of sensor Asia*, in: IAALD APITA WCCA, 2008, pp. 283–288.
- [15] N. Mahi, P. Chaturvedi, V. Dutt, V.U. Kala, Training of sensors for early warning system of rainfall-induced landslides, in: A. Kallel, Z.A. Erguler, Z.-D. Cui, Al Karrech, M. Karakus, P. Kulatilake, S.K. Shukla (Eds.), *Recent Adv. Geo-Environ. Eng. Geomech. Geotech. Geohazards*, Springer International Publishing, Cham, 2019, pp. 449–452, https://doi.org/10.1007/978-3-030-01665-4_104.
- [16] D.R. Kniveton, P.J. De Graff, K. Granica, R.J. Hardy, The development of a remote sensing based technique to predict debris flow triggering conditions in the French Alps, *Int. J. Remote Sens.* 21 (2000) 419–434, <https://doi.org/10.1080/014311600210669>.
- [17] S. Chen, H. Liu, Y. You, E. Mullens, J. Hu, Y. Yuan, M. Huang, L. He, Y. Luo, X. Zeng, G. Tang, Y. Hong, Evaluation of high-resolution precipitation estimates from satellites during July 2012 Beijing flood event using dense rain gauge observations, *PLoS One* 9 (2014), e89681, <https://doi.org/10.1371/journal.pone.0089681>.
- [18] S. Segoni, A. Rosi, G. Rossi, F. Catani, N. Casagli, Analysing the relationship between rainfalls and landslides to define a mosaic of triggering thresholds for regional-scale warning systems, *Nat. Hazards Earth Syst. Sci.* 14 (2014) 2637–2648, <https://doi.org/10.5194/nhess-14-2637-2014>.
- [19] S.L. Gariano, M.T. Brunetti, G. Iovine, M. Melillo, S. Peruccacci, O. Terranova, C. Vennari, F. Guzzetti, Calibration and validation of rainfall thresholds for shallow landslide forecasting in Sicily, southern Italy, *Geomorphology* 228 (2015) 653–665, <https://doi.org/10.1016/j.geomorph.2014.10.019>.
- [20] P. Valenzuela, M.J. Domínguez-Cuesta, M.A. Mora García, M. Jiménez-Sánchez, Rainfall thresholds for the triggering of landslides considering previous soil moisture conditions (Asturias, NW Spain), *Landslides* 15 (2018) 273–282, <https://doi.org/10.1007/s10346-017-0878-8>.
- [21] Y. Hong, R. Adler, G. Huffman, Evaluation of the potential of NASA multi-satellite precipitation analysis in global landslide hazard assessment, *Geophys. Res. Lett.* 33 (2006), L22402, <https://doi.org/10.1029/2006GL028010>.

- [22] S. Segoni, D. Lagomarsino, R. Fanti, S. Moretti, N. Casagli, Integration of rainfall thresholds and susceptibility maps in the Emilia Romagna (Italy) regional-scale landslide warning system, *Landslides* 12 (2015) 773–785, <https://doi.org/10.1007/s10346-014-0502-0>.
- [23] A. Rosi, T. Peternel, M. Jemec-Auflić, M. Komac, S. Segoni, N. Casagli, Rainfall thresholds for rainfall-induced landslides in Slovenia, *Landslides* 13 (2016) 1571–1577, <https://doi.org/10.1007/s10346-016-0733-3>.
- [24] B. Thiebes, R. Bell, T. Glade, *Landslide Analysis and Integrative Early Warning – Local and Regional Case Studies*, 2012, <https://doi.org/10.13140/RG.2.1.1229.7844>.
- [25] S.-C. Chen, B.-T. Huang, Non-structural mitigation programs for sediment-related disasters after the Chichi Earthquake in Taiwan, *J. Mt. Sci.* 7 (2010) 291–300, <https://doi.org/10.1007/s11629-010-2021-3>.
- [26] S. Segoni, A. Battistini, G. Rossi, A. Rosi, D. Lagomarsino, F. Catani, S. Moretti, N. Casagli, Technical Note: an operational landslide early warning system at regional scale based on space–time-variable rainfall thresholds, *Nat. Hazards Earth Syst. Sci.* 15 (2015) 853–861, <https://doi.org/10.5194/nhess-15-853-2015>.
- [27] E. Aristizábal, H. Martínez-Carvajal, E. García-Aristizábal, Modelling shallow landslides triggered by rainfall in tropical and mountainous basins, in: M. Mikoš, N. Casagli, Y. Yin, K. Sassa (Eds.), *Adv. Cult. Living Landslides*, Springer International Publishing, Cham, 2017, pp. 207–212, https://doi.org/10.1007/978-3-319-53485-5_23.
- [28] S. Segoni, A. Rosi, D. Lagomarsino, R. Fanti, N. Casagli, Brief communication: using averaged soil moisture estimates to improve the performances of a regional-scale landslide early warning system, *Nat. Hazards Earth Syst. Sci.* 18 (2018) 807–812, <https://doi.org/10.5194/nhess-18-807-2018>.
- [29] M.O. Kluger, M.E. Jorat, V.G. Moon, S. Kreiter, W.P. De Lange, T. Mörz, T. Robertson, D.J. Lowe, Rainfall threshold for initiating effective stress decrease and failure in weathered tephra slopes, *Landslides* 17 (2020) 267–281, <https://doi.org/10.1007/s10346-019-01289-2>.
- [30] N. Osanai, T. Shimizu, K. Kuramoto, S. Kojima, T. Noro, Japanese early-warning for debris flows and slope failures using rainfall indices with Radial Basis Function Network, *Landslides* 7 (2010) 325–338, <https://doi.org/10.1007/s10346-010-0229-5>.
- [31] M.T. Abraham, N. Satyam, S. Kushal, A. Rosi, B. Pradhan, S. Segoni, Rainfall threshold estimation and landslide forecasting for kalimpong, India using SIGMA model, *Water* 12 (2020) 1195, <https://doi.org/10.3390/w12041195>.
- [32] T. Onodera, R. Yoshinaka, H. Kazama, Slope FAILURES CAUSED BY heavy RAINFALL IN Japan, *J. Jpn. Soc. Eng. Geol.* 15 (1974) 191–200, <https://doi.org/10.5110/jjseg.15.191>.
- [33] P. Lumb, Slope failures in Hong Kong, *Q. J. Eng. Geol.* 8 (1975) 31–65, <https://doi.org/10.1144/GSL.QJEG.1975.008.01.02>.
- [34] T.H. Nilsen, B.L. Turner, *Influence of Rainfall and Ancient Landslide Deposits on Recent Landslides (1950-71) in Urban Areas of Contra Costa County, California*, US Government Printing Office, 1975.
- [35] R.H. Campbell, *Soil Slips, Debris Flows, and Rainstorms in the Santa Monica Mountains and Vicinity, Southern California*, USGS Numbered Series, 1975, <https://doi.org/10.3133/pp851>.
- [36] G. Guidicini, O.Y. Iwasa, Tentative correlation between rainfall and landslides in a humid tropical environment, *Bull. Int. Assoc. Eng. Geol.* 16 (1977) 13–20, <https://doi.org/10.1007/BF02591434>.
- [37] N. Caine, The rainfall intensity: duration control of shallow landslides and debris flows, *Geogr. Ann. Ser. Phys. Geogr.* 62 (1980) 23, <https://doi.org/10.2307/520449>.
- [38] F. Guzzetti, S. Peruccacci, M. Rossi, C.P. Stark, The rainfall intensity–duration control of shallow landslides and debris flows: an update, *Landslides* 5 (2008) 3–17, <https://doi.org/10.1007/s10346-007-0112-1>.
- [39] UNDRR, *Hyogo Framework for Action 2005-2015: Building the Resilience of Nations and Communities to Disasters*, 2005.
- [40] S.B. Bai, B. Thiebes, J. Wang, P.G. Zhou, Pre-conditioning Factors for Rainfall and Earthquake-Triggered Landslides, 2012, <https://doi.org/10.13140/RG.2.1.5030.8722>.
- [41] M.N. Papa, V. Medina, F. Ciervo, A. Bateman, Derivation of critical rainfall thresholds for shallow landslides as a tool for debris flow early warning systems, *Hydrol. Earth Syst. Sci.* 17 (2013) 4095–4107, <https://doi.org/10.5194/hess-17-4095-2013>.
- [42] D. Salciarini, G. Fanelli, C. Tamagnini, A probabilistic model for rainfall-induced shallow landslide prediction at the regional scale, *Landslides* 14 (2017) 1731–1746, <https://doi.org/10.1007/s10346-017-0812-0>.
- [43] P. Aleotti, A warning system for rainfall-induced shallow failures, *Eng. Geol.* 73 (2004) 247–265, <https://doi.org/10.1016/j.enggeo.2004.01.007>.
- [44] M. Jemec Auflić, J. Sinigoi, M. Krivic, M. Podboj, T. Peternel, M. Komac, Landslide prediction system for rainfall induced landslides in Slovenia (Masprem), *Geologija* 59 (2016) 259–271, <https://doi.org/10.5474/geologija.2016.016>.
- [45] S.-J. Wu, Y.-H. Hsiao, K.-C. Yeh, S.-H. Yang, A probabilistic model for evaluating the reliability of rainfall thresholds for shallow landslides based on uncertainties in rainfall characteristics and soil properties, *Nat. Hazards* 87 (2017) 469–513, <https://doi.org/10.1007/s11069-017-2773-y>.
- [46] L. Weidner, K. DePrekel, T. Oommen, S. Vitton, Investigating large landslides along a river valley using combined physical, statistical, and hydrologic modeling, *Eng. Geol.* 259 (2019), 105169, <https://doi.org/10.1016/j.enggeo.2019.105169>.
- [47] D.J. Peres, A. Cancelliere, R. Greco, T.A. Bogaard, Influence of uncertain identification of triggering rainfall on the assessment of landslide early warning thresholds, *Nat. Hazards Earth Syst. Sci.* 18 (2018) 633–646, <https://doi.org/10.5194/nhess-18-633-2018>.
- [48] O. Correa, F. García, G. Bernal, O.D. Cardona, C. Rodriguez, Early warning system for rainfall-triggered landslides based on real-time probabilistic hazard assessment, *Nat. Hazards* 100 (2020) 345–361, <https://doi.org/10.1007/s11069-019-03815-w>.
- [49] M.B. De Mendonça, F.C.G. Gonzalez, G.V. Da Silva Coelho, Likelihood of landslide occurrences for definition of rainfall thresholds applied to the Quitandinha river basin, Petrópolis, Brazil, *Landslides* 18 (2021) 583–593, <https://doi.org/10.1007/s10346-020-01515-2>.
- [50] E. Destro, F. Marra, E.I. Nikolopoulos, D. Zoccatelli, J.D. Creutin, M. Borgia, Spatial estimation of debris flows-triggering rainfall and its dependence on rainfall return period, *Geomorphology* 278 (2017) 269–279, <https://doi.org/10.1016/j.geomorph.2016.11.019>.
- [51] L. Piculillo, S.L. Gariano, M. Melillo, M.T. Brunetti, S. Peruccacci, F. Guzzetti, M. Calvello, Definition and performance of a threshold-based regional early warning model for rainfall-induced landslides, *Landslides* 14 (2017) 995–1008, <https://doi.org/10.1007/s10346-016-0750-2>.
- [52] Y. Hong, H. Hiura, K. Shino, K. Sassa, A. Suemine, H. Fukuoka, G. Wang, The influence of intense rainfall on the activity of large-scale crystalline schist landslides in Shikoku Island, Japan, *Landslides* 2 (2005) 97–105, <https://doi.org/10.1007/s10346-004-0043-z>.
- [53] F. Guzzetti, S.L. Gariano, S. Peruccacci, M.T. Brunetti, I. Marchesini, M. Rossi, M. Melillo, Geographical landslide early warning systems, *Earth Sci. Rev.* 200 (2020), 102973, <https://doi.org/10.1016/j.earscirev.2019.102973>.
- [54] S. Segoni, L. Piculillo, S.L. Gariano, A review of the recent literature on rainfall thresholds for landslide occurrence, *Landslides* 15 (2018) 1483–1501, <https://doi.org/10.1007/s10346-018-0966-4>.
- [55] E. Intriери, G. Gigli, F. Mugnai, R. Fanti, N. Casagli, Design and implementation of a landslide early warning system, *Eng. Geol.* 147–148 (2012) 124–136, <https://doi.org/10.1016/j.enggeo.2012.07.017>.
- [56] J.L. Zêzere, A.B. Ferreira, M.L. Rodrigues, Landslides in the north of Lisbon region (Portugal): conditioning and triggering factors, *Phys. Chem. Earth Part Solid Earth Geod* 24 (1999) 925–934, [https://doi.org/10.1016/S1464-1895\(99\)00137-4](https://doi.org/10.1016/S1464-1895(99)00137-4).
- [57] F. Guzzetti, S. Peruccacci, M. Rossi, C.P. Stark, Rainfall thresholds for the initiation of landslides in central and southern Europe, *Meteorol. Atmospheric Phys* 98 (2007) 239–267, <https://doi.org/10.1007/s00703-007-0262-7>.
- [58] T. Glade, Applying probability determination to refine landslide-triggering rainfall thresholds using an empirical antecedent daily rainfall model, *Pure Appl. Geophys.* 157 (2000) 1059–1079, <https://doi.org/10.1007/s000240050017>.
- [59] G. Martelloni, S. Segoni, R. Fanti, F. Catani, Rainfall thresholds for the forecasting of landslide occurrence at regional scale, *Landslides* 9 (2012) 485–495, <https://doi.org/10.1007/s10346-011-0308-2>.
- [60] G. Crosta, P. Frattini, Rainfall thresholds for the triggering of soil slips and debris flows, in: *Proc. 2nd Plinius Conf. Mediterr. Storms, GNDCL, Perugia, 2001*, pp. 463–488.
- [61] R.C. Sidle, H. Ochiai, *Landslides: Processes, Prediction, and Land Use*, Water Resour. Monogr. Am. Geophys. Union Wash, 2006, p. 525.
- [62] M. Zhang, J. Liu, Controlling factors of loess landslides in western China, *Environ. Earth Sci.* 59 (2010) 1671–1680, <https://doi.org/10.1007/s12665-009-0149-7>.

- [63] J.W. Godt, R.L. Baum, N. Lu, Landsliding in partially saturated materials: landslide FORECASTING, *Geophys. Res. Lett.* 36 (2009), <https://doi.org/10.1029/2008GL035996> n/a-n/a.
- [64] M. Bordoni, C. Meisina, R. Valentino, N. Lu, M. Bittelli, S. Chersich, Hydrological factors affecting rainfall-induced shallow landslides: from the field monitoring to a simplified slope stability analysis, *Eng. Geol.* 193 (2015) 19–37, <https://doi.org/10.1016/j.enggeo.2015.04.006>.
- [65] L. Montrasio, R. Valentino, G.L. Losi, Towards a real-time susceptibility assessment of rainfall-induced shallow landslides on a regional scale, *Nat. Hazards Earth Syst. Sci.* 11 (2011) 1927, <https://doi.org/10.5194/nhess-11-1927-2011>. –1947.
- [66] D.R. Greenway, *Vegetation and slope stability*, *Slope Stab* (1987) 187–230.
- [67] G.F. Wieczorek, T. Glade, Climatic factors influencing occurrence of debris flows, in: *Debris-Flow Hazards Relat. Phenom.*, Springer Berlin Heidelberg, Berlin, Heidelberg, 2005, pp. 325–362, https://doi.org/10.1007/3-540-27129-5_14.
- [68] Q. Lin, Y. Wang, T. Glade, J. Zhang, Y. Zhang, Assessing the spatiotemporal impact of climate change on event rainfall characteristics influencing landslide occurrences based on multiple GCM projections in China, *Clim. Change* 162 (2020) 761–779, <https://doi.org/10.1007/s10584-020-02750-1>.
- [69] E.M.-D.A.T.- Cred, The International Disaster Database, 2022. <https://www.emdat.be/>. (Accessed 1 March 2022).
- [70] D.B. Kirschbaum, R. Adler, Y. Hong, S. Hill, A. Lerner-Lam, A global landslide catalog for hazard applications: method, results, and limitations, *Nat. Hazards* 52 (2010) 561–575, <https://doi.org/10.1007/s11069-009-9401-4>.
- [71] A. Felsberg, G.J.M.D. Lannoy, M. Giroto, J. Poesen, R.H. Reichle, T. Stanley, Global soil water estimates as landslide predictor: the effectiveness of SMOS, SMAP, and GRACE observations, land surface simulations, and data assimilation, *J. Hydrometeorol.* 22 (2021) 1065–1084, <https://doi.org/10.1175/JHM-D-20-0228.1>.
- [72] M. Calvello, L. Picciullo, Assessing the performance of regional landslide early warning models: the EDuMaP method, *Nat. Hazards Earth Syst. Sci.* 16 (2016) 103–122, <https://doi.org/10.5194/nhess-16-103-2016>.
- [73] F.D. Ferardi, W. Wilopo, T.F. Fathani, Rainfall thresholds for landslide prediction in loano subdistrict, purworejo district central java province, *J. Appl. Geol.* 3 (2018) 23, <https://doi.org/10.22146/jag.40001>.
- [74] O.F. Althuwaynee, O. Asikoglu, E. Eris, Threshold contour production of rainfall intensity that induces landslides in susceptible regions of northern Turkey, *Landslides* 15 (2018) 1541–1560, <https://doi.org/10.1007/s10346-018-0968-2>.
- [75] J. Mathew, D.G. Babu, S. Kundu, K.V. Kumar, C.C. Pant, Integrating intensity-duration-based rainfall threshold and antecedent rainfall-based probability estimate towards generating early warning for rainfall-induced landslides in parts of the Garhwal Himalaya, India, *Landslides* 11 (2014) 575–588, <https://doi.org/10.1007/s10346-013-0408-2>.
- [76] P. Jaiswal, C.J. van Westen, V. Jetten, Quantitative landslide hazard assessment along a transportation corridor in southern India, *Eng. Geol.* 116 (2010) 236–250, <https://doi.org/10.1016/j.enggeo.2010.09.005>.
- [77] L. Picciullo, M. Calvello, J.M. Cepeda, Territorial early warning systems for rainfall-induced landslides, *Earth Sci. Rev.* 179 (2018) 228–247, <https://doi.org/10.1016/j.earscirev.2018.02.013>.
- [78] Suggestion of a method for landslide early warning using the change in the volumetric water content gradient due to rainfall infiltration | *Environmental Earth Sciences*, (n.d.). <https://link.springer.com/article/10.1007/s12665-011-1423-z>. (Accessed 7 November 2023).
- [79] D. Salciarini, J.W. Godt, W.Z. Savage, R.L. Baum, P. Conversini, Modeling landslide recurrence in Seattle, Washington, USA, *Eng. Geol.* 102 (2008) 227–237, <https://doi.org/10.1016/j.enggeo.2008.03.013>.
- [80] R.K. Dahal, S. Hasegawa, Representative rainfall thresholds for landslides in the Nepal Himalaya, *Geomorphology* 100 (2008) 429–443, <https://doi.org/10.1016/j.geomorph.2008.01.014>.
- [81] B.F. Di, N.S. Chen, P. Cui, Z.L. Li, Y.P. He, Y.C. Gao, GIS-based risk analysis of debris flow: an application in Sichuan, southwest China, *Int. J. Sediment Res.* 23 (2008) 138–148, [https://doi.org/10.1016/S1001-6279\(08\)60013-X](https://doi.org/10.1016/S1001-6279(08)60013-X).
- [82] A prototype system for forecasting landslides in the Seattle, Washington, area | *Landslides and Engineering Geology of the Seattle, Washington, Area* | GeoScienceWorld Books | GeoScienceWorld, (n.d.). <https://pubs.geoscienceworld.org/gsa/books/book/826/chapter-abstract/3916363/A-prototype-system-for-forecasting-landslides-in?redirectedFrom=fulltext>. (Accessed 7 November 2023).
- [83] Early warning system using tilt sensors in Chibo, Kalimpong, Darjeeling Himalayas, India | *Natural Hazards*, (n.d.). <https://link.springer.com/article/10.1007/s11069-018-3417-6>. (Accessed 8 November 2023).
- [84] R.J. Marin, Physically based and distributed rainfall intensity and duration thresholds for shallow landslides, *Landslides* 17 (2020) 2907–2917, <https://doi.org/10.1007/s10346-020-01481-9>.
- [85] R.J. Marin, E.F. García, E. Aristizábal, Effect of basin morphometric parameters on physically-based rainfall thresholds for shallow landslides, *Eng. Geol.* 278 (2020), 105855, <https://doi.org/10.1016/j.enggeo.2020.105855>.
- [86] S. Ma, X. Shao, C. Xu, X. He, P. Zhang, MAT.TRIGRS (V1.0): a new open-source tool for predicting spatiotemporal distribution of rainfall-induced landslides, *Nat. Hazards Res.* 1 (2021) 161–170, <https://doi.org/10.1016/j.nhres.2021.11.001>.
- [87] S. Wu, X. Hu, W. Zheng, M. Berti, Z. Qiao, W. Shen, Threshold definition for monitoring gapa landslides under large variations in reservoir level using GNSS, *Rem. Sens.* 13 (2021) 4977, <https://doi.org/10.3390/rs13244977>.
- [88] A. Sengupta, S. Gupta, K. Anbarasu, Rainfall thresholds for the initiation of landslide at Lanta Khola in north Sikkim, India, *Nat. Hazards* 52 (2010) 31–42, <https://doi.org/10.1007/s11069-009-9352-9>.
- [89] G. Capparelli, D. Tiranti, Application of the MoniFLaIR early warning system for rainfall-induced landslides in Piedmont region (Italy), *Landslides* 7 (2010) 401–410, <https://doi.org/10.1007/s10346-009-0189-9>.
- [90] R. Greco, M. Giorgio, G. Capparelli, P. Versace, Early warning of rainfall-induced landslides based on empirical mobility function predictor, *Eng. Geol.* 153 (2013) 68–79, <https://doi.org/10.1016/j.enggeo.2012.11.009>.
- [91] Water | free full-text | physically based estimation of rainfall thresholds triggering shallow landslides in volcanic slopes of southern Italy, (n.d.). <https://www.mdpi.com/2073-4441/11/9/1915>. (Accessed 8 November 2023).
- [92] R.J. Marin, Á.J. Mattos, Physically-based landslide susceptibility analysis using Monte Carlo simulation in a tropical mountain basin, *Georisk Assess. Manag. Risk Eng. Syst. Geohazards*. 14 (2020) 192–205, <https://doi.org/10.1080/17499518.2019.1633582>.
- [93] R.J. Marin, M.F. Velásquez, Influence of hydraulic properties on physically modelling slope stability and the definition of rainfall thresholds for shallow landslides, *Geomorphology* 351 (2020), 106976, <https://doi.org/10.1016/j.geomorph.2019.106976>.
- [94] Twelve-year dynamics and rainfall thresholds for alternating creep and rapid movement of the hooskanaden landslide from integrating InSAR, pixel offset tracking, and borehole and hydrological measurements - xu - 2020 - journal of geophysical research: earth surface - wiley online library (n.d.), <https://agupubs.onlinelibrary.wiley.com/doi/10.1029/2020JF005640>. (Accessed 9 November 2023).
- [95] H. Saito, D. Nakayama, H. Matsuyama, Relationship between the initiation of a shallow landslide and rainfall intensity—duration thresholds in Japan, *Geomorphology* 118 (2010) 167–175, <https://doi.org/10.1016/j.geomorph.2009.12.016>.
- [96] T. Uchida, A. Okamoto, J. ichi Kanbara, K. Kuramoto, Rainfall thresholds for deep-seated rapid landslides, *Ital. J. Eng. Geol. Environ.* (2013) 211–217, <https://doi.org/10.4408/IJEGE.2013-06.B-18>.
- [97] J.L. Zézere, T. Vaz, S. Pereira, S.C. Oliveira, R. Marques, R.A.C. Garcia, Rainfall thresholds for landslide activity in Portugal: a state of the art, *Environ. Earth Sci.* 73 (2015) 2917–2936, <https://doi.org/10.1007/s12665-014-3672-0>.
- [98] F. Ponziani, C. Pandolfo, M. Stelluti, N. Berni, L. Brocca, T. Moramarco, Assessment of rainfall thresholds and soil moisture modeling for operational hydrogeological risk prevention in the Umbria region (central Italy), *Landslides* 9 (2012) 229–237, <https://doi.org/10.1007/s10346-011-0287-3>.
- [99] D. Salciarini, C. Tamagnini, P. Conversini, S. Rapinesi, Spatially distributed rainfall thresholds for the initiation of shallow landslides, *Nat. Hazards* 61 (2012) 229–245, <https://doi.org/10.1007/s11069-011-9739-2>.
- [100] M. Berti, M.L.V. Martina, S. Franceschini, S. Pignone, A. Simoni, M. Pizziolo, Probabilistic rainfall thresholds for landslide occurrence using a Bayesian approach, *J. Geophys. Res. Earth Surf.* 117 (2012), <https://doi.org/10.1029/2012JF002367>.

- [101] D. Lagomarsino, S. Segoni, R. Fanti, F. Catani, Updating and tuning a regional-scale landslide early warning system, *Landslides* 10 (2013) 91–97, <https://doi.org/10.1007/s10346-012-0376-y>.
- [102] M. Bordoni, F. Inzaghi, V. Vivaldi, R. Valentino, M. Bittelli, C. Meisina, A data-driven method for the temporal estimation of soil water potential and its application for shallow landslides prediction, *Water* 13 (2021) 1208, <https://doi.org/10.3390/w13091208>.
- [103] G. Capparelli, P. Iaquina, G.G.R. Iovine, O.G. Terranova, P. Versace, Modelling the rainfall-induced mobilization of a large slope movement in northern Calabria, *Nat. Hazards* 61 (2012) 247–256, <https://doi.org/10.1007/s11069-010-9651-1>.
- [104] E. Arnone, L.V. Noto, C. Lepore, R.L. Bras, Physically-based and distributed approach to analyze rainfall-triggered landslides at watershed scale, *Geomorphology* 133 (2011) 121–131, <https://doi.org/10.1016/j.geomorph.2011.03.019>.
- [105] J. Huang, R. Huang, N. Ju, Q. Xu, C. He, 3D WebGIS-based platform for debris flow early warning: a case study, *Eng. Geol.* 197 (2015) 57–66, <https://doi.org/10.1016/j.enggeo.2015.08.013>.
- [106] J. Huang, N.P. Ju, Y.J. Liao, D.D. Liu, Determination of rainfall thresholds for shallow landslides by a probabilistic and empirical method, *Nat. Hazards Earth Syst. Sci.* 15 (2015) 2715–2723, <https://doi.org/10.5194/nhess-15-2715-2015>.
- [107] N. Ju, J. Huang, R. Huang, C. He, Y. Li, A Real-time monitoring and early warning system for landslides in Southwest China, *J. Mt. Sci.* 12 (2015) 1219–1228, <https://doi.org/10.1007/s11629-014-3307-7>.
- [108] J. Huang, T.W.J. van Asch, C. Wang, Q. Li, Study on the combined threshold for gully-type debris flow early warning, *Nat. Hazards Earth Syst. Sci.* 19 (2019) 41–51, <https://doi.org/10.5194/nhess-19-41-2019>.
- [109] Z. Wei, Q. Lü, H. Sun, Y. Shang, Estimating the rainfall threshold of a deep-seated landslide by integrating models for predicting the groundwater level and stability analysis of the slope, *Eng. Geol.* 253 (2019) 14–26, <https://doi.org/10.1016/j.enggeo.2019.02.026>.
- [110] B. Yu, L. Yang, M. Chang, T.W.J. van Asch, A new prediction model on debris flows caused by runoff mechanism, *Environ. Earth Sci.* 80 (2021) 26, <https://doi.org/10.1007/s12665-020-09336-1>.
- [111] N. Ju, J. Huang, C. He, T.W.J. Van Asch, R. Huang, X. Fan, Q. Xu, Y. Xiao, J. Wang, Landslide early warning, case studies from Southwest China, *Eng. Geol.* 279 (2020), 105917, <https://doi.org/10.1016/j.enggeo.2020.105917>.
- [112] L. Gao, L.M. Zhang, R.W.M. Cheung, Relationships between natural terrain landslide magnitudes and triggering rainfall based on a large landslide inventory in Hong Kong, *Landslides* 15 (2018) 727–740, <https://doi.org/10.1007/s10346-017-0904-x>.
- [113] K. Martinović, K. Gavin, C. Reale, C. Mangan, Rainfall thresholds as a landslide indicator for engineered slopes on the Irish Rail network, *Geomorphology* 306 (2018) 40–50, <https://doi.org/10.1016/j.geomorph.2018.01.006>.
- [114] S. Karki, M. Sultan, S. Alsefry, H. Alharbi, M.K. Emil, R. Elkadiri, E.A. Alfadail, A remote-sensing-based intensity–duration threshold, Faifa Mountains, Saudi Arabia, *Nat. Hazards Earth Syst. Sci.* 19 (2019) 1235–1249, <https://doi.org/10.5194/nhess-19-1235-2019>.
- [115] M. Marjanović, M. Krautblatter, B. Abolmasov, U. Đurić, C. Sandić, V. Nikolić, The rainfall-induced landsliding in Western Serbia: a temporal prediction approach using Decision Tree technique, *Eng. Geol.* 232 (2018) 147–159, <https://doi.org/10.1016/j.enggeo.2017.11.021>.
- [116] E.N.C. Perera, D.T. Jayawardana, P. Jayasinghe, A rainfall intensity-duration threshold for mass movement in badulla, Sri Lanka, *J. Geosci. Environ. Prot.* 5 (2017) 135–152, <https://doi.org/10.4236/gep.2017.512010>.
- [117] J. Uwihirwe, M. Hrachowitz, T.A. Bogaard, Landslide precipitation thresholds in Rwanda, *Landslides* 17 (2020) 2469–2481, <https://doi.org/10.1007/s10346-020-01457-9>.
- [118] E. Monsieurs, O. Dewitte, A. Demoulin, A susceptibility-based rainfall threshold approach for landslide occurrence, *Nat. Hazards Earth Syst. Sci.* 19 (2019) 775–789, <https://doi.org/10.5194/nhess-19-775-2019>.
- [119] X. Wang, M. Otto, D. Scherer, Atmospheric triggering conditions and climatic disposition of landslides in Kyrgyzstan and Tajikistan at the beginning of the 21st century, *Nat. Hazards Earth Syst. Sci.* 21 (2021) 2125–2144, <https://doi.org/10.5194/nhess-21-2125-2021>.
- [120] Y. Alimohammadlou, A. Najafi, C. Gokceoglu, Estimation of rainfall-induced landslides using ANN and fuzzy clustering methods: a case study in Saen Slope, Azerbaijan province, Iran, *Catena* 120 (2014) 149–162, <https://doi.org/10.1016/j.catena.2014.04.009>.
- [121] J.C. Robbins, A probabilistic approach for assessing landslide-triggering event rainfall in Papua New Guinea, using TRMM satellite precipitation estimates, *J. Hydrol.* 541 (2016) 296–309, <https://doi.org/10.1016/j.jhydrol.2016.06.052>.
- [122] C. Kanjanakul, T. Chub-uppakarn, T. Chalermyanont, Rainfall thresholds for landslide early warning system in Nakhon Si Thammarat, *Arab. J. Geosci.* 9 (2016) 584, <https://doi.org/10.1007/s12517-016-2614-4>.
- [123] S. Miller, T. Brewer, N. Harris, Rainfall thresholding and susceptibility assessment of rainfall-induced landslides: application to landslide management in St Thomas, Jamaica, *Bull. Eng. Geol. Environ.* 68 (2009) 539–550, <https://doi.org/10.1007/s10064-009-0232-z>.
- [124] M. Bíl, I. Müller, The origin of shallow landslides in Moravia (Czech Republic) in the spring of 2006, *Geomorphology* 99 (2008) 246–253, <https://doi.org/10.1016/j.geomorph.2007.11.004>.
- [125] T. Turkington, J. Ettema, C.J. van Westen, K. Breinl, Empirical atmospheric thresholds for debris flows and flash floods in the southern French Alps, *Nat. Hazards Earth Syst. Sci.* 14 (2014) 1517–1530, <https://doi.org/10.5194/nhess-14-1517-2014>.
- [126] E. García-Urquía, Establishing rainfall frequency contour lines as thresholds for rainfall-induced landslides in Tegucigalpa, Honduras, 1980–2005, *Nat. Hazards* 82 (2016) 2107–2132, <https://doi.org/10.1007/s11069-016-2297-x>.
- [127] T. Vaz, J.L. Zêzere, S. Pereira, S.C. Oliveira, R.A.C. Garcia, I. Quesaresma, Regional rainfall thresholds for landslide occurrence using a centenary database, *Nat. Hazards Earth Syst. Sci.* 18 (2018) 1037–1054, <https://doi.org/10.5194/nhess-18-1037-2018>.
- [128] L. Sanchez-Castillo, T. Kubota, I. Cantú-Silva, T. Moriyama, Hasnawir, A probability method of rainfall warning for sediment-related disaster in developing countries: a case study in Sierra Madre Oriental, Mexico, *Nat. Hazards* 85 (2017) 1893–1906, <https://doi.org/10.1007/s11069-016-2669-2>.
- [129] D. Nolasco-Javier, L. Kumar, Deriving the rainfall threshold for shallow landslide early warning during tropical cyclones: a case study in northern Philippines, *Nat. Hazards* 90 (2018) 921–941, <https://doi.org/10.1007/s11069-017-3081-2>.
- [130] S. Lainas, N. Sabatakakis, G. Koukis, Rainfall thresholds for possible landslide initiation in wildfire-affected areas of western Greece, *Bull. Eng. Geol. Environ.* 75 (2016) 883–896, <https://doi.org/10.1007/s10064-015-0762-5>.
- [131] S. Lainas, N. Depountis, N. Sabatakakis, Preliminary forecasting of rainfall-induced shallow landslides in the wildfire burned areas of western Greece, *Land* 10 (2021) 877, <https://doi.org/10.3390/land10080877>.
- [132] D.B. Kirschbaum, R. Adler, Y. Hong, S. Kumar, C. Peters-Lidard, A. Lerner-Lam, Advances in landslide nowcasting: evaluation of a global and regional modeling approach, *Environ. Earth Sci.* 66 (2012) 1683–1696, <https://doi.org/10.1007/s12665-011-0990-3>.
- [133] R. Hidayat, S.J. Sutanto, A. Hidayah, B. Ridwan, A. Mulyana, Development of a landslide early warning system in Indonesia, *Geosciences* 9 (2019) 451, <https://doi.org/10.3390/geosciences9100451>.
- [134] E.E. Chikalamo, O.C. Mavrouli, J. Ettema, C.J. van Westen, A.S. Muntohar, A. Mustofa, Satellite-derived rainfall thresholds for landslide early warning in Bogowonto Catchment, Central Java, Indonesia, *Int. J. Appl. Earth Obs. Geoinformation.* 89 (2020), 102093, <https://doi.org/10.1016/j.jag.2020.102093>.
- [135] Y.A. Khan, H. Lateh, M.A. Baten, A.A. Kamil, Critical antecedent rainfall conditions for shallow landslides in Chittagong City of Bangladesh, *Environ. Earth Sci.* 67 (2012) 97–106, <https://doi.org/10.1007/s12665-011-1483-0>.
- [136] B. Ahmed, M.S. Rahman, R. Islam, P. Sammonds, C. Zhou, K. Uddin, T.M. Al-Hussaini, Developing a dynamic web-GIS based landslide early warning system for the chittagong metropolitan area, Bangladesh, *ISPRS Int. J. Geo-Inf.* 7 (2018) 485, <https://doi.org/10.3390/ijgi7120485>.
- [137] J.A. Palenzuela, J.D. Jiménez-Perálvarez, J. Chacón, C. Irigaray, Assessing critical rainfall thresholds for landslide triggering by generating additional information from a reduced database: an approach with examples from the Betic Cordillera (Spain), *Nat. Hazards* 84 (2016) 185–212, <https://doi.org/10.1007/s11069-016-2416-8>.
- [138] P. Valenzuela, J.L. Zêzere, M.J. Domínguez-Cuesta, M.A. Mora García, Empirical rainfall thresholds for the triggering of landslides in Asturias (NW Spain), *Landslides* 16 (2019) 1285–1300, <https://doi.org/10.1007/s10346-019-01170-2>.
- [139] E. Leonarduzzi, P. Molnar, B.W. Mc Ardell, Predictive performance of rainfall thresholds for shallow landslides in Switzerland from gridded daily data, *Water Resour. Res.* 53 (2017) 6612–6625, <https://doi.org/10.1002/2017WR021044>.

- [140] E. Leonarduzzi, B.W. McArdell, P. Molnar, Rainfall-induced shallow landslides and soil wetness: comparison of physically based and probabilistic predictions, *Hydrol. Earth Syst. Sci.* 25 (2021) 5937–5950, <https://doi.org/10.5194/hess-25-5937-2021>.
- [141] Q.A. Gian, D.-T. Tran, D.C. Nguyen, V.H. Nhu, D. Tien Bui, Design and implementation of site-specific rainfall-induced landslide early warning and monitoring system: a case study at Nam Dan landslide (Vietnam), *Geomat. Nat. Hazards Risk*. 8 (2017) 1978–1996, <https://doi.org/10.1080/19475705.2017.1401561>.
- [142] B.T. Pham, D. Tien Bui, H.V. Pham, H.Q. Le, I. Prakash, M.B. Dholakia, Landslide hazard assessment using random SubSpace fuzzy rules based classifier ensemble and probability analysis of rainfall data: a case study at mu cang chai district, yen Bai province (Viet Nam), *J. Indian Soc. Remote Sens.* 45 (2017) 673–683, <https://doi.org/10.1007/s12524-016-0620-3>.
- [143] S.L. Gariano, R. Sarkar, A. Dikshit, K. Dorji, M.T. Brunetti, S. Peruccacci, M. Melillo, Automatic calculation of rainfall thresholds for landslide occurrence in Chukha Dzongkhag, Bhutan, *Bull. Eng. Geol. Environ.* 78 (2019) 4325–4332, <https://doi.org/10.1007/s10064-018-1415-2>.
- [144] A. Dikshit, R. Sarkar, B. Pradhan, R. Jena, D. Drukpa, A.M. Alamri, Temporal probability assessment and its use in landslide susceptibility mapping for eastern Bhutan, *Water* 12 (2020) 267, <https://doi.org/10.3390/w12010267>.
- [145] A.M.S. Pradhan, S.-R. Lee, Y.-T. Kim, A shallow slide prediction model combining rainfall threshold warnings and shallow slide susceptibility in Busan, Korea, *Landslides* 16 (2019) 647–659, <https://doi.org/10.1007/s10346-018-1112-z>.
- [146] A. Dikshit, N. Satyam, B. Pradhan, S. Kushal, Estimating rainfall threshold and temporal probability for landslide occurrences in Darjeeling Himalayas, *Geosci. J.* 24 (2020) 225–233, <https://doi.org/10.1007/s12303-020-0001-3>.
- [147] K. Wang, S. Zhang, Rainfall-induced landslides assessment in the Fengjie County, Three-Gorge reservoir area, China, *Nat. Hazards* 108 (2021) 451–478, <https://doi.org/10.1007/s11069-021-04691-z>.
- [148] C. Huggel, N. Khabarov, M. Obersteiner, J.M. Ramírez, Implementation and integrated numerical modeling of a landslide early warning system: a pilot study in Colombia, *Nat. Hazards* 52 (2010) 501–518, <https://doi.org/10.1007/s11069-009-9393-0>.
- [149] C.-H. Wu, S.-C. Chen, Determining landslide susceptibility in Central Taiwan from rainfall and six site factors using the analytical hierarchy process method, *Geomorphology* 112 (2009) 190–204, <https://doi.org/10.1016/j.geomorph.2009.06.002>.
- [150] P. Jaiswal, C.J. van Westen, Estimating temporal probability for landslide initiation along transportation routes based on rainfall thresholds, *Geomorphology* 112 (2009) 96–105, <https://doi.org/10.1016/j.geomorph.2009.05.008>.
- [151] L. Schilirò, L. Montrasio, G. Scarascia Mugnozza, Prediction of shallow landslide occurrence: validation of a physically-based approach through a real case study, *Sci. Total Environ.* (2016) 569–570, <https://doi.org/10.1016/j.scitotenv.2016.06.124>, 134–144.
- [152] Identifying physics-based thresholds for rainfall-induced landsliding - thomas - 2018 - geophysical research letters - wiley online library (n.d.), <https://agupubs.onlinelibrary.wiley.com/doi/10.1029/2018GL079662>. (Accessed 8 November 2023).
- [153] T. Salvatici, V. Tofani, G. Rossi, M. D'Ambrosio, C. Tacconi Stefanelli, E.B. Masi, A. Rosi, V. Pazzi, P. Vannocci, M. Petrolo, F. Catani, S. Ratto, H. Stevener, N. Casagli, Application of a physically based model to forecast shallow landslides at a regional scale, *Nat. Hazards Earth Syst. Sci.* 18 (2018) 1919–1935, <https://doi.org/10.5194/nhess-18-1919-2018>.
- [154] Y. Wang, L. Nie, C. Liu, M. Zhang, Y. Xu, Y. Teng, C. Bao, Y. He, F. Kong, X. Rui, T. Zhang, C. Du, L. Jin, Z. Li, Rainfall warning model for rainfall-triggered channelized debris flow based on physical model test—a case study of laomao mountain debris flow in dalian city, *Water* 13 (2021) 1083, <https://doi.org/10.3390/w13081083>.
- [155] R.J. Marin, M.F. Velásquez, O. Sánchez, Applicability and performance of deterministic and probabilistic physically based landslide modeling in a data-scarce environment of the Colombian Andes, *J. South Am. Earth Sci.* 108 (2021), 103175, <https://doi.org/10.1016/j.jsames.2021.103175>.
- [156] A. Rosi, S. Segoni, F. Catani, N. Casagli, Statistical and environmental analyses for the definition of a regional rainfall threshold system for landslide triggering in Tuscany (Italy), *J. Geogr. Sci.* 22 (2012) 617–629, <https://doi.org/10.1007/s11442-012-0951-0>.
- [157] L. Brocca, F. Ponziati, T. Moramarco, F. Melone, N. Berni, W. Wagner, Improving landslide forecasting using ASCAT-derived soil moisture data: a case study of the torgiovanetto landslide in Central Italy, *Rem. Sens.* 4 (2012) 1232–1244, <https://doi.org/10.3390/rs4051232>.
- [158] T. Ma, C. Li, Z. Lu, Q. Bao, Rainfall intensity–duration thresholds for the initiation of landslides in Zhejiang Province, China, *Geomorphology* 245 (2015) 193–206, <https://doi.org/10.1016/j.geomorph.2015.05.016>.
- [159] D. Pumo, A. Francipane, F. Lo Conti, E. Arnone, P. Bitonto, F. Viola, G. La Loggia, L.V. Noto, The SESAMO early warning system for rainfall-triggered landslides, *J. Hydroinformatics*. 18 (2015) 256–276, <https://doi.org/10.2166/hydro.2015.060>.
- [160] D. Tiranti, D. Rabuffetti, Estimation of rainfall thresholds triggering shallow landslides for an operational warning system implementation, *Landslides* 7 (2010) 471–481, <https://doi.org/10.1007/s10346-010-0198-8>.
- [161] P. De Vita, E. Napolitano, J.W. Godt, R.L. Baum, Deterministic estimation of hydrological thresholds for shallow landslide initiation and slope stability models: case study from the Somma-Vesuvius area of southern Italy, *Landslides* 10 (2013) 713–728, <https://doi.org/10.1007/s10346-012-0348-2>.
- [162] N. Saadatkhah, A. Kassim, L.M. Lee, Hulu Kelang, Malaysia regional mapping of rainfall-induced landslides using TRIGRS model, *Arab. J. Geosci.* 8 (2015) 3183–3194, <https://doi.org/10.1007/s12517-014-1410-2>.
- [163] M.-C. Chung, C.-H. Tan, C.-H. Chen, Local rainfall thresholds for forecasting landslide occurrence: taipingshan landslide triggered by Typhoon Saola, *Landslides* 14 (2017) 19–33, <https://doi.org/10.1007/s10346-016-0698-2>.
- [164] Nhess - a physics-based probabilistic forecasting model for rainfall-induced shallow landslides at regional scale, (n.d.). <https://nhess.copernicus.org/articles/18/969/2018/>. (Accessed 7 November 2023).
- [165] L. Weidner, T. Oommen, R. Escobar-Wolf, K.S. Sajinkumar, R.A. Samuel, Regional-scale back-analysis using TRIGRS: an approach to advance landslide hazard modeling and prediction in sparse data regions, *Landslides* 15 (2018) 2343–2356, <https://doi.org/10.1007/s10346-018-1044-7>.
- [166] Q. Li, D. Huang, S. Pei, J. Qiao, M. Wang, Using physical model experiments for hazards assessment of rainfall-induced debris landslides, *J. Earth Sci.* 32 (2021) 113–128, <https://doi.org/10.1007/s12583-020-1398-3>.
- [167] J. Hou, M. Dou, Y. Zhang, J. Wang, G. Li, An evaluation model for landslide and debris flow prediction using multiple hydrometeorological variables, *Environ. Earth Sci.* 80 (2021) 515, <https://doi.org/10.1007/s12665-021-09840-y>.
- [168] Z. Su, Y. Wang, H. Zhang, Study on the failure mechanism, safety grading and rainfall threshold of landslide caused by typhoon rainstorm, *Geotech. Geol. Eng.* 40 (2022) 2201–2211, <https://doi.org/10.1007/s10706-021-02021-5>.
- [169] N. Bezak, M. Jemec Aulfič, M. Mikoš, Application of hydrological modelling for temporal prediction of rainfall-induced shallow landslides, *Landslides* 16 (2019) 1273–1283, <https://doi.org/10.1007/s10346-019-01169-9>.
- [170] M. Jemec, M. Komac, Rainfall patterns for shallow landsliding in perialpine Slovenia, *Nat. Hazards* 67 (2013) 1011–1023, <https://doi.org/10.1007/s11069-011-9882-9>.
- [171] D. Tien Bui, B. Pradhan, O. Lofman, I. Revhaug, Ø.B. Dick, Regional prediction of landslide hazard using probability analysis of intense rainfall in the Hoa Binh province, Vietnam, *Nat. Hazards* 66 (2013) 707–730, <https://doi.org/10.1007/s11069-012-0510-0>.
- [172] R. Giannecchini, Y. Galanti, G. D'Amato Avanzi, Critical rainfall thresholds for triggering shallow landslides in the Serchio River Valley (Tuscany, Italy), *Nat. Hazards Earth Syst. Sci.* 12 (2012) 829–842, <https://doi.org/10.5194/nhess-12-829-2012>.
- [173] D.P. Kanungo, S. Sharma, Rainfall thresholds for prediction of shallow landslides around Chamoli-Joshimath region, Garhwal Himalayas, India, *Landslides* 11 (2014) 629–638, <https://doi.org/10.1007/s10346-013-0438-9>.
- [174] Y.-F. Lee, Y.-Y. Chi, Rainfall-induced landslide risk at lushan, taiwan, *Eng. Geol.* 123 (2011) 113–121, <https://doi.org/10.1016/j.enggeo.2011.03.006>.
- [175] A. Vallet, D. Varron, C. Bertrand, O. Fabbri, J. Mudry, A multi-dimensional statistical rainfall threshold for deep landslides based on groundwater recharge and support vector machines, *Nat. Hazards* 84 (2016) 821–849, <https://doi.org/10.1007/s11069-016-2453-3>.
- [176] N. Nedumpallie Vasu, S.-R. Lee, A.M.S. Pradhan, Y.-T. Kim, S.-H. Kang, D.-H. Lee, A new approach to temporal modelling for landslide hazard assessment using an extreme rainfall induced-landslide index, *Eng. Geol.* 215 (2016) 36–49, <https://doi.org/10.1016/j.enggeo.2016.10.006>.
- [177] N. Wang, T. Shi, Y. Li, Z. Lian, P. Ke, Quantitative assessment on the influence of rainfall on landslides in jianshi county of qing river basin, China, *Environ. Earth Sci.* 75 (2016) 241, <https://doi.org/10.1007/s12665-015-4899-0>.

- [178] C.-W. Chen, H. Saito, T. Oguchi, Analyzing rainfall-induced mass movements in Taiwan using the soil water index, *Landslides* 14 (2017) 1031–1041, <https://doi.org/10.1007/s10346-016-0788-1>.
- [179] Z. Yang, H. Cai, W. Shao, D. Huang, T. Uchimura, X. Lei, H. Tian, J. Qiao, Clarifying the hydrological mechanisms and thresholds for rainfall-induced landslide: in situ monitoring of big data to unsaturated slope stability analysis, *Bull. Eng. Geol. Environ.* 78 (2019) 2139–2150, <https://doi.org/10.1007/s10064-018-1295-5>.
- [180] S. Peruccacci, M.T. Brunetti, S.L. Gariano, M. Melillo, M. Rossi, F. Guzzetti, Rainfall thresholds for possible landslide occurrence in Italy, *Geomorphology* 290 (2017) 39–57, <https://doi.org/10.1016/j.geomorph.2017.03.031>.
- [181] J.-M. Chang, H. Chen, B.-J.-D. Jou, N.-C. Tsou, G.-W. Lin, Characteristics of rainfall intensity, duration, and kinetic energy for landslide triggering in Taiwan, *Eng. Geol.* 231 (2017) 81–87, <https://doi.org/10.1016/j.enggeo.2017.10.006>.
- [182] L.T. Huat, F. Ali, A.R. Osman, N.A. Rahman, Web based real time monitoring system along North-South Expressway, Malaysia, *Electron. J. Geotech. Eng.* 17 (2012) 623–632.
- [183] R.M. Palau, M. Berenguer, M. Hürlimann, D. Sempere-Torres, Implementation of hydrometeorological thresholds for regional landslide warning in Catalonia (NE Spain), *Landslides* (2023), <https://doi.org/10.1007/s10346-023-02094-8>.
- [184] S.H. Cannon, E.M. Boldt, J.L. Laber, J.W. Kean, D.M. Staley, Rainfall intensity–duration thresholds for postfire debris-flow emergency-response planning, *Nat. Hazards* 59 (2011) 209–236, <https://doi.org/10.1007/s11069-011-9747-2>.
- [185] K. Bhusan, S.S. Kundu, K. Goswami, S. Sudhakar, Susceptibility mapping and estimation of rainfall threshold using space based input for assessment of landslide hazard in Guwahati city in North East India, *Int. Arch. Photogramm. Remote Sens. Spat. Inf. Sci.* XL–8 (2014) 15–19, <https://doi.org/10.5194/isprsarchives-XL-8-15-2014>.
- [186] M. Rossi, S. Luciani, D. Valigi, D. Kirschbaum, M.T. Brunetti, S. Peruccacci, F. Guzzetti, Statistical approaches for the definition of landslide rainfall thresholds and their uncertainty using rain gauge and satellite data, *Geomorphology* 285 (2017) 16–27, <https://doi.org/10.1016/j.geomorph.2017.02.001>.
- [187] G. Brigandì, G.T. Aronica, B. Bonaccorso, R. Gueli, G. Basile, Flood and landslide warning based on rainfall thresholds and soil moisture indexes: the HEWS (Hydrohazards Early Warning System) for Sicily, *Adv. Geosci.* 44 (2017) 79–88, <https://doi.org/10.5194/adgeo-44-79-2017>.
- [188] M. Ponziani, P. Pogliotti, H. Stevenin, S.M. Ratto, Debris-flow Indicator for an early warning system in the Aosta valley region, *Nat. Hazards* 104 (2020) 1819–1839, <https://doi.org/10.1007/s11069-020-04249-5>.
- [189] A. Badoux, C. Graf, J. Rhyner, R. Kuntner, B.W. McArdeell, A debris-flow alarm system for the Alpine Illgraben catchment: design and performance, *Nat. Hazards* 49 (2009) 517–539, <https://doi.org/10.1007/s11069-008-9303-x>.
- [190] M.T. Abraham, N. Satyam, B. Pradhan, S. Segoni, A. Alamri, Developing a prototype landslide early warning system for Darjeeling Himalayas using SIGMA model and real-time field monitoring, *Geosci. J.* 26 (2022) 289–301, <https://doi.org/10.1007/s12303-021-0026-2>.
- [191] C.A.S. Camera, G. Bajini, I. Corno, M. Raffa, S. Stevenazzi, T. Apuani, Introducing intense rainfall and snowmelt variables to implement a process-related non-stationary shallow landslides susceptibility analysis, *Sci. Total Environ.* 786 (2021), 147360, <https://doi.org/10.1016/j.scitotenv.2021.147360>.
- [192] M.T. Abraham, N. Satyam, A. Rosi, B. Pradhan, S. Segoni, Usage of antecedent soil moisture for improving the performance of rainfall thresholds for landslide early warning, *Catena* 200 (2021), 105147, <https://doi.org/10.1016/j.catena.2021.105147>.
- [193] D. Caracciolo, E. Arnone, F.L. Conti, L.V. Noto, Exploiting historical rainfall and landslide data in a spatial database for the derivation of critical rainfall thresholds, *Environ. Earth Sci.* 76 (2017) 222, <https://doi.org/10.1007/s12665-017-6545-5>.
- [194] B.B. Mirus, M.D. Morphew, J.B. Smith, Developing hydro-meteorological thresholds for shallow landslide initiation and early warning, *Water* 10 (2018) 1274, <https://doi.org/10.3390/w10091274>.
- [195] M. Bordoni, B. Corradini, L. Lucchelli, R. Valentino, M. Bittelli, V. Vivaldi, C. Meisina, Empirical and physically based thresholds for the occurrence of shallow landslides in a prone area of northern Italian apennines, *Water* 11 (2019) 2653, <https://doi.org/10.3390/w11122653>.
- [196] H. Saito, O. Korup, T. Uchida, S. Hayashi, T. Oguchi, Rainfall conditions, typhoon frequency, and contemporary landslide erosion in Japan, *Geology* 42 (2014) 999–1002, <https://doi.org/10.1130/G35680.1>.
- [197] A. Rosi, D. Lagomarsino, G. Rossi, S. Segoni, A. Battistini, N. Casagli, Updating EWS rainfall thresholds for the triggering of landslides, *Nat. Hazards* 78 (2015) 297–308, <https://doi.org/10.1007/s11069-015-1717-7>.
- [198] C.-W. Chen, H. Saito, T. Oguchi, Rainfall intensity–duration conditions for mass movements in Taiwan, *Prog. Earth Planet. Sci.* 2 (2015) 14, <https://doi.org/10.1186/s40645-015-0049-2>.
- [199] A.M.A.M. Maturidi, N. Kasim, K.A. Taib, W.N.A.W. Azahar, H.B.A. Tajuddin, Empirically based rainfall threshold for landslides occurrence in peninsular Malaysia, *KSCCE J. Civ. Eng.* 25 (2021) 4552–4566, <https://doi.org/10.1007/s12205-021-1586-4>.
- [200] B. Zhao, Q. Dai, L. Zhuo, S. Zhu, Q. Shen, D. Han, Assessing the potential of different satellite soil moisture products in landslide hazard assessment, *Remote Sens. Environ.* 264 (2021), 112583, <https://doi.org/10.1016/j.rse.2021.112583>.
- [201] H. Yang, F. Wei, Z. Ma, H. Guo, P. Su, S. Zhang, Rainfall threshold for landslide activity in Dazhou, southwest China, *Landslides* 17 (2020) 61–77, <https://doi.org/10.1007/s10346-019-01270-z>.
- [202] C.-Y. Wu, Y.-C. Yeh, A landslide probability model based on a long-term landslide inventory and rainfall factors, *Water* 12 (2020) 937, <https://doi.org/10.3390/w12040937>.
- [203] M. Calvello, R.N. d’Orsi, L. Picciullo, N. Paes, M. Magalhaes, W.A. Lacerda, The Rio de Janeiro early warning system for rainfall-induced landslides: analysis of performance for the years 2010–2013, *Int. J. Disaster Risk Reduct.* 12 (2015) 3–15, <https://doi.org/10.1016/j.ijdrr.2014.10.005>.
- [204] C. Vennari, S.L. Gariano, L. Antronico, M.T. Brunetti, G. Iovine, S. Peruccacci, O. Terranova, F. Guzzetti, Rainfall thresholds for shallow landslide occurrence in Calabria, southern Italy, *Nat. Hazards Earth Syst. Sci.* 14 (2014) 317–330, <https://doi.org/10.5194/nhess-14-317-2014>.
- [205] M. Melillo, M.T. Brunetti, S. Peruccacci, S.L. Gariano, F. Guzzetti, Rainfall thresholds for the possible landslide occurrence in Sicily (Southern Italy) based on the automatic reconstruction of rainfall events, *Landslides* 13 (2016) 165–172, <https://doi.org/10.1007/s10346-015-0630-1>.
- [206] J. Zhuang, J. Iqbal, J. Peng, T. Liu, Probability prediction model for landslide occurrences in Xi’an, Shaanxi Province, China, *J. Mt. Sci.* 11 (2014) 345–359, <https://doi.org/10.1007/s11629-013-2809-z>.
- [207] S. Lee, J.-S. Won, S.W. Jeon, I. Park, M.J. Lee, Spatial landslide hazard prediction using rainfall probability and a logistic regression model, *Math. Geosci.* 47 (2015) 565–589, <https://doi.org/10.1007/s11004-014-9560-z>.
- [208] O.F. Althuwaynee, B. Pradhan, N. Ahmad, Estimation of rainfall threshold and its use in landslide hazard mapping of Kuala Lumpur metropolitan and surrounding areas, *Landslides* 12 (2015) 861–875, <https://doi.org/10.1007/s10346-014-0512-y>.
- [209] M.J. Lee, I. Park, J.S. Won, S. Lee, Landslide hazard mapping considering rainfall probability in Inje, Korea, *Geomat. Nat. Hazards Risk.* 7 (2016) 424–446, <https://doi.org/10.1080/19475705.2014.931307>.
- [210] H.-L. Pan, Y.-J. Jiang, J. Wang, G.-Q. Ou, Rainfall threshold calculation for debris flow early warning in areas with scarcity of data, *Nat. Hazards Earth Syst. Sci.* 18 (2018) 1395–1409, <https://doi.org/10.5194/nhess-18-1395-2018>.
- [211] F.Z. Liu, Q. Xu, X.J. Dong, B. Yu, J.D. Frost, H.J. Li, Design and performance of a novel multi-function debris flow mitigation system in Wenjia Gully, Sichuan, *Landslides* 14 (2017) 2089–2104, <https://doi.org/10.1007/s10346-017-0849-0>.
- [212] M. Melillo, M.T. Brunetti, S. Peruccacci, S.L. Gariano, A. Roccati, F. Guzzetti, A tool for the automatic calculation of rainfall thresholds for landslide occurrence, *Environ. Model. Softw.* 105 (2018) 230–243, <https://doi.org/10.1016/j.envsoft.2018.03.024>.
- [213] X. Wei, W. Fan, Y. Cao, X. Chai, M. Bordoni, C. Meisina, J. Li, Integrated experiments on field monitoring and hydro-mechanical modeling for determination of a triggering threshold of rainfall-induced shallow landslides. A case study in Ren River catchment, China, *Bull. Eng. Geol. Environ.* 79 (2020) 513–532, <https://doi.org/10.1007/s10064-019-01570-7>.
- [214] D. Nolasco-Javier, L. Kumar, A.M.P. Tengonciang, Rapid appraisal of rainfall threshold and selected landslides in Baguio, Philippines, *Nat. Hazards* 78 (2015) 1587–1607, <https://doi.org/10.1007/s11069-015-1790-y>.
- [215] A. Dikshit, R. Sarkar, N. Satyam, Probabilistic approach toward Darjeeling Himalayas landslides-A case study, *Cogent Eng* 5 (2018), 1537539, <https://doi.org/10.1080/23311916.2018.1537539>.

- [216] H.M. Do, K.L. Yin, Rainfall threshold analysis and bayesian probability method for landslide initiation based on landslides and rainfall events in the past, *Open J. Geol.* 8 (2018) 674–696, <https://doi.org/10.4236/ojg.2018.87040>.
- [217] S. Segoni, A. Rosi, R. Fanti, A. Gallucci, A. Monni, N. Casagli, A regional-scale landslide warning system based on 20 Years of operational experience, *Water* 10 (2018) 1297, <https://doi.org/10.3390/w10101297>.
- [218] L. Huang, L. Xiang, Method for meteorological early warning of precipitation-induced landslides based on deep neural network, *Neural Process. Lett.* 48 (2018) 1243–1260, <https://doi.org/10.1007/s11063-017-9778-0>.
- [219] Z. Guo, K. Yin, L. Gui, Q. Liu, F. Huang, T. Wang, Regional rainfall warning system for landslides with creep deformation in three gorges using a statistical black box model, *Sci. Rep.* 9 (2019) 8962, <https://doi.org/10.1038/s41598-019-45403-9>.
- [220] D.B. Kirschbaum, T. Stanley, J. Simmons, A dynamic landslide hazard assessment system for Central America and Hispaniola, *Nat. Hazards Earth Syst. Sci.* 15 (2015) 2257–2272, <https://doi.org/10.5194/nhess-15-2257-2015>.
- [221] L.-W. Wei, H.-H. Lin, C.-C. Chi, The establishment of rainfall thresholds for debris slide in Taiwan - with the combination of multivariate analysis and the I-R index, *Jpn. Geotech. Soc. Spec. Publ.* 2 (2016) 1069–1074, <https://doi.org/10.3208/jgssp.TWN-07>.
- [222] S. Naidu, K.S. Sajinkumar, T. Oommen, V.J. Anuja, R.A. Samuel, C. Muraleedharan, Early warning system for shallow landslides using rainfall threshold and slope stability analysis, *Geosci. Front.* 9 (2018) 1871–1882, <https://doi.org/10.1016/j.gsf.2017.10.008>.
- [223] G. Vessia, D. Di Curzio, A. Chiaudani, S. Rusi, Regional rainfall threshold maps drawn through multivariate geostatistical techniques for shallow landslide hazard zonation, *Sci. Total Environ.* 705 (2020), 135815, <https://doi.org/10.1016/j.scitotenv.2019.135815>.
- [224] T.A. Stanley, D.B. Kirschbaum, S. Sobieszczyk, M.F. Jasinski, J.S. Borak, S.L. Slaughter, Building a landslide hazard indicator with machine learning and land surface models, *Environ. Model. Softw.* 129 (2020), 104692, <https://doi.org/10.1016/j.envsoft.2020.104692>.
- [225] Z. Yang, L. Wang, J. Qiao, T. Uchimura, L. Wang, Application and verification of a multivariate real-time early warning method for rainfall-induced landslides: implication for evolution of landslide-generated debris flows, *Landslides* 17 (2020) 2409–2419, <https://doi.org/10.1007/s10346-020-01402-w>.
- [226] M.L. Lee, K.Y. Ng, Y.F. Huang, W.C. Li, Rainfall-induced landslides in hulu kelang area, Malaysia, *Nat. Hazards* 70 (2014) 353–375, <https://doi.org/10.1007/s11069-013-0814-8>.
- [227] E. Garcia-urquia, K. Axelsson, Rainfall thresholds for the occurrence of urban landslides in tegucigalpa, Honduras: an application of the critical rainfall intensity, *Geogr. Ann. Ser. Phys. Geogr.* 97 (2015) 61–83, <https://doi.org/10.1111/geoa.12092>.
- [228] C. Li, T. Ma, X. Zhu, W. Li, The power-law relationship between landslide occurrence and rainfall level, *Geomorphology* 130 (2011) 221–229, <https://doi.org/10.1016/j.geomorph.2011.03.018>.
- [229] Water | free full-text | using a tank model to determine hydro-meteorological thresholds for large-scale landslides in taiwan, (n.d.). <https://www.mdpi.com/2073-4441/12/1/253>. (Accessed 7 November 2023).
- [230] Y. Yan, Y. Zhang, W. Hu, X. Guo, C. Ma, Z. Wang, Q. Zhang, A multiobjective evolutionary optimization method based critical rainfall thresholds for debris flows initiation, *J. Mt. Sci.* 17 (2020) 1860–1873, <https://doi.org/10.1007/s11629-019-5812-1>.
- [231] A. Dikshit, N. Satyam, Probabilistic rainfall thresholds in Chibo, India: estimation and validation using monitoring system, *J. Mt. Sci.* 16 (2019) 870–883, <https://doi.org/10.1007/s11629-018-5189-6>.
- [232] J.-Y. Park, S.-R. Lee, D.-H. Lee, Y.-T. Kim, J.-S. Lee, A regional-scale landslide early warning methodology applying statistical and physically based approaches in sequence, *Eng. Geol.* 260 (2019), 105193, <https://doi.org/10.1016/j.enggeo.2019.105193>.
- [233] A. Rosi, V. Canavesi, S. Segoni, T. Dias Nery, F. Catani, N. Casagli, Landslides in the mountain region of Rio de Janeiro: A proposal for the semi-automated definition of multiple rainfall thresholds, *Geosciences* 9 (2019) 203, <https://doi.org/10.3390/geosciences905203>.
- [234] G. Jordanova, S.L. Gariano, M. Melillo, S. Peruccacci, M.T. Brunetti, M. Jemec Aulfić, Determination of empirical rainfall thresholds for shallow landslides in Slovenia using an automatic tool, *Water* 12 (2020) 1449, <https://doi.org/10.3390/w12051449>.
- [235] R. Giannecchini, Y. Galanti, G. D'Amato Avanzi, M. Barsanti, Probabilistic rainfall thresholds for triggering debris flows in a human-modified landscape, *Geomorphology* 257 (2016) 94–107, <https://doi.org/10.1016/j.geomorph.2015.12.012>.
- [236] R. Sarkar, K. Dorji, Determination of the probabilities of landslide events—a case study of Bhutan, *Hydrology* 6 (2019) 52, <https://doi.org/10.3390/hydrology6020052>.
- [237] E.I. Nikolopoulos, S. Crema, L. Marchi, F. Marra, F. Guzzetti, M. Borgia, Impact of uncertainty in rainfall estimation on the identification of rainfall thresholds for debris flow occurrence, *Geomorphology* 221 (2014) 286–297, <https://doi.org/10.1016/j.geomorph.2014.06.015>.
- [238] F. Marra, Rainfall thresholds for landslide occurrence: systematic underestimation using coarse temporal resolution data, *Nat. Hazards* 95 (2019) 883–890, <https://doi.org/10.1007/s11069-018-3508-4>.
- [239] F. Marra, E. Destro, E.I. Nikolopoulos, D. Zoccatelli, J.D. Creutin, F. Guzzetti, M. Borgia, Impact of rainfall spatial aggregation on the identification of debris flow occurrence thresholds, *Hydrol. Earth Syst. Sci.* 21 (2017) 4525–4532, <https://doi.org/10.5194/hess-21-4525-2017>.
- [240] W. Zhou, C. Tang, Rainfall thresholds for debris flow initiation in the Wenchuan earthquake-stricken area, southwestern China, *Landslides* 11 (2014) 877–887, <https://doi.org/10.1007/s10346-013-0421-5>.
- [241] S. Segoni, G. Rossi, A. Rosi, F. Catani, Landslides triggered by rainfall: a semi-automated procedure to define consistent intensity–duration thresholds, *Comput. Geosci.* 63 (2014) 123–131, <https://doi.org/10.1016/j.cageo.2013.10.009>.
- [242] N.S. de Oliveira, O.C. Rotunno Filho, E. Marton, C. Silva, Correlation between rainfall and landslides in Nova Friburgo, Rio de Janeiro—Brazil: a case study, *Environ. Earth Sci.* 75 (2016) 1358, <https://doi.org/10.1007/s12665-016-6171-7>.
- [243] M. Bordoni, M. Bittelli, R. Valentino, S. Chersich, M.G. Persichillo, C. Meisina, Soil water content estimated by support vector machine for the assessment of shallow landslides triggering: the role of antecedent meteorological conditions, *Environ. Model. Assess.* 23 (2018) 333–352, <https://doi.org/10.1007/s10666-017-9586-y>.
- [244] J.-Y. Ho, K.T. Lee, Performance evaluation of a physically based model for shallow landslide prediction, *Landslides* 14 (2017) 961–980, <https://doi.org/10.1007/s10346-016-0762-y>.
- [245] N. Bezak, M. Šraj, M. Mikoš, Copula-based IDF curves and empirical rainfall thresholds for flash floods and rainfall-induced landslides, *J. Hydrol.* 541 (2016) 272–284, <https://doi.org/10.1016/j.jhydrol.2016.02.058>.
- [246] B.B. Mirus, R.E. Becker, R.L. Baum, J.B. Smith, Integrating real-time subsurface hydrologic monitoring with empirical rainfall thresholds to improve landslide early warning, *Landslides* 15 (2018) 1909–1919, <https://doi.org/10.1007/s10346-018-0995-z>.
- [247] X. Li, H. Liu, J. Pan, D. Li, J. Wang, Rainfall thresholds of shallow landslides in wuyuan county of Jiangxi province, China, *Open Geosci.* 12 (2020) 821–831, <https://doi.org/10.1515/geo-2020-0120>.
- [248] Yu.A. Stepnova, A.A. Stepnov, A.V. Konovalev, Yu.V. Gensirovskiy, V.A. Lobkina, L.E. Muzychenko, A.A. Muzychenko, A.A. Orekhov, Predictive model of rainfall-induced landslides in high-density urban areas of the south primorsky region (Russia), *Pure Appl. Geophys.* 179 (2022) 4013–4024, <https://doi.org/10.1007/s00024-021-02822-y>.
- [249] H. Kim, J.-H. Lee, H.-J. Park, J.-H. Heo, Assessment of temporal probability for rainfall-induced landslides based on nonstationary extreme value analysis, *Eng. Geol.* 294 (2021), 106372, <https://doi.org/10.1016/j.enggeo.2021.106372>.
- [250] D.J. Peres, A. Cancelliere, Comparing methods for determining landslide early warning thresholds: potential use of non-triggering rainfall for locations with scarce landslide data availability, *Landslides* 18 (2021) 3135–3147, <https://doi.org/10.1007/s10346-021-01704-7>.
- [251] A. Dikshit, D.N. Satyam, Estimation of rainfall thresholds for landslide occurrences in Kalimpong, India, *Innov. Infrastruct. Solut.* 3 (2018) 24, <https://doi.org/10.1007/s41062-018-0132-9>.
- [252] B. Zhao, Q. Dai, D. Han, H. Dai, J. Mao, L. Zhuo, Probabilistic thresholds for landslides warning by integrating soil moisture conditions with rainfall thresholds, *J. Hydrol.* 574 (2019) 276–287, <https://doi.org/10.1016/j.jhydrol.2019.04.062>.
- [253] M.R. Palladino, A. Viero, L. Turconi, M.T. Brunetti, S. Peruccacci, M. Melillo, F. Luino, A.M. Deganutti, F. Guzzetti, Rainfall thresholds for the activation of shallow landslides in the Italian Alps: the role of environmental conditioning factors, *Geomorphology* 303 (2018) 53–67, <https://doi.org/10.1016/j.geomorph.2017.11.009>.

- [254] M.T. Abraham, D. Pothuraju, N. Satyam, Rainfall thresholds for prediction of landslides in idukki, India: an empirical approach, *Water* 11 (2019) 2113, <https://doi.org/10.3390/w11102113>.
- [255] F. Luino, J. De Graff, A. Roccati, M. Biddoccu, C.G. Cirio, F. Faccini, L. Turconi, Eighty years of data collected for the determination of rainfall threshold triggering shallow landslides and mud-debris flows in the alps, *Water* 12 (2020) 133, <https://doi.org/10.3390/w12010133>.
- [256] Y. Galanti, M. Barsanti, A. Cevasco, G. D'Amato Avanzi, R. Giannecchini, Comparison of statistical methods and multi-time validation for the determination of the shallow landslide rainfall thresholds, *Landslides* 15 (2018) 937–952, <https://doi.org/10.1007/s10346-017-0919-3>.
- [257] E.I. Nikolopoulos, M. Borga, J.D. Creutin, F. Marra, Estimation of debris flow triggering rainfall: influence of rain gauge density and interpolation methods, *Geomorphology* 243 (2015) 40–50, <https://doi.org/10.1016/j.geomorph.2015.04.028>.
- [258] D. Tiranti, G. Nicolò, A.R. Gaeta, Shallow landslides predisposing and triggering factors in developing a regional early warning system, *Landslides* 16 (2019) 235–251, <https://doi.org/10.1007/s10346-018-1096-8>.
- [259] M.T. Abraham, N. Satyam, B. Pradhan, A.M. Alamri, Forecasting of landslides using rainfall severity and soil wetness: a probabilistic approach for darjeeling himalayas, *Water* 12 (2020) 804, <https://doi.org/10.3390/w12030804>.
- [260] G. Ciccarese, M. Mulas, P.P. Alberoni, G. Truffelli, A. Corsini, Debris flows rainfall thresholds in the Apennines of Emilia-Romagna (Italy) derived by the analysis of recent severe rainstorms events and regional meteorological data, *Geomorphology* 358 (2020), 107097, <https://doi.org/10.1016/j.geomorph.2020.107097>.
- [261] G.T. Harilal, D. Madhu, M.V. Ramesh, D. Pullarkatt, Towards establishing rainfall thresholds for a real-time landslide early warning system in Sikkim, India, *Landslides* 16 (2019) 2395–2408, <https://doi.org/10.1007/s10346-019-01244-1>.
- [262] J.A. Salinas-Jasso, F. Velasco-Tapia, I. Navarro de León, R.A. Salinas-Jasso, E. Alva-Niño, Estimation of rainfall thresholds for shallow landslides in the Sierra Madre Oriental, northeastern Mexico, *J. Mt. Sci.* 17 (2020) 1565–1580, <https://doi.org/10.1007/s11629-020-6050-2>.
- [263] H. Saito, W. Murakami, H. Daimaru, T. Oguchi, Effect of forest clear-cutting on landslide occurrences: analysis of rainfall thresholds at Mt, Ichifusa, Japan, *Geomorphology* 276 (2017) 1–7, <https://doi.org/10.1016/j.geomorph.2016.09.024>.
- [264] T.S. Teja, A. Dikshit, N. Satyam, Determination of rainfall thresholds for landslide prediction using an algorithm-based approach: case study in the darjeeling himalayas, India, *Geosciences* 9 (2019) 302, <https://doi.org/10.3390/geosciences9070302>.
- [265] M.T. Abraham, N. Satyam, A. Rosi, B. Pradhan, S. Segoni, The selection of rain gauges and rainfall parameters in estimating intensity-duration thresholds for landslide occurrence: case study from wayanad (India), *Water* 12 (2020) 1000, <https://doi.org/10.3390/w12041000>.
- [266] B. Ahmed, MdS. Rahman, P. Sammonds, R. Islam, K. Uddin, Application of geospatial technologies in developing a dynamic landslide early warning system in a humanitarian context: the Rohingya refugee crisis in Cox's Bazar, Bangladesh, *Geomat. Nat. Hazards Risk*. 11 (2020) 446–468, <https://doi.org/10.1080/19475705.2020.1730988>.
- [267] R. Carpena, J. Tovar-Pescador, M. Sánchez-Gómez, J. Calero, I. Mellado, F. Moya, T. Fernández, Rainfall-induced landslides and erosion processes in the road network of the jaén province (southern Spain), *Hydrology* 8 (2021) 100, <https://doi.org/10.3390/hydrology8030100>.
- [268] Long-term analysis of rainfall-induced landslides in umbria, central Italy | natural hazards (n.d.), <https://link.springer.com/article/10.1007/s11069-021-04539-6>. (Accessed 8 November 2023).
- [269] S. Peruccacci, M.T. Brunetti, S. Luciani, C. Vennari, F. Guzzetti, Lithological and seasonal control on rainfall thresholds for the possible initiation of landslides in central Italy, *Geomorphology* 139–140 (2012) 79–90, <https://doi.org/10.1016/j.geomorph.2011.10.005>.
- [270] C. Iadanza, A. Trigila, F. Napolitano, Identification and characterization of rainfall events responsible for triggering of debris flows and shallow landslides, *J. Hydrol.* 541 (2016) 230–245, <https://doi.org/10.1016/j.jhydrol.2016.01.018>.
- [271] D.M. Staley, J.W. Kean, S.H. Cannon, K.M. Schmidt, J.L. Laber, Objective definition of rainfall intensity–duration thresholds for the initiation of post-fire debris flows in southern California, *Landslides* 10 (2013) 547–562, <https://doi.org/10.1007/s10346-012-0341-9>.
- [272] D. Tiranti, R. Cremonini, F. Marco, A.R. Gaeta, S. Barbero, The DEFENSE (debris Flows triggered by storms – nowcasting system): an early warning system for torrential processes by radar storm tracking using a Geographic Information System (GIS), *Comput. Geosci.* 70 (2014) 96–109, <https://doi.org/10.1016/j.cageo.2014.05.004>.
- [273] C.-Y. Chen, Event-based rainfall warning regression model for landslide and debris flow issuing, *Environ. Earth Sci.* 79 (2020) 127, <https://doi.org/10.1007/s12665-020-8877-9>.
- [274] S. He, J. Wang, S. Liu, Rainfall event–duration thresholds for landslide occurrences in China, *Water* 12 (2020) 494, <https://doi.org/10.3390/w12020494>.
- [275] A. Roccati, G. Paliaga, F. Luino, F. Faccini, L. Turconi, Rainfall threshold for shallow landslides initiation and analysis of long-term rainfall trends in a mediterranean area, *Atmosphere* 11 (2020) 1367, <https://doi.org/10.3390/atmos11121367>.
- [276] G. Zhang, L. Chen, Z. Dong, Real-time warning system of regional landslides supported by WEBGIS and its application in zhejiang province, China, *procedia earth planet, Sci* 2 (2011) 247–254, <https://doi.org/10.1016/j.proeps.2011.09.040>.
- [277] M.T. Abraham, N. Satyam, N. Shreyas, B. Pradhan, S. Segoni, K.N. Abdul Maulud, A.M. Alamri, Forecasting landslides using SIGMA model: a case study from idukki, India, *Geomat, Nat. Hazards Risk*. 12 (2021) 540–559, <https://doi.org/10.1080/19475705.2021.1884610>.
- [278] Y. Zhao, X. Meng, T. Qi, Y. Li, G. Chen, D. Yue, F. Qing, AI-based rainfall prediction model for debris flows, *Eng. Geol.* 296 (2022), 106456, <https://doi.org/10.1016/j.enggeo.2021.106456>.
- [279] W.Y. Lee, S.K. Park, H.H. Sung, The optimal rainfall thresholds and probabilistic rainfall conditions for a landslide early warning system for Chuncheon, Republic of Korea, *Landslides* 18 (2021) 1721–1739, <https://doi.org/10.1007/s10346-020-01603-3>.
- [280] A.F. Chleborad, R.L. Baum, J.W. Godt, P.S. Powers, A prototype system for forecasting landslides in the Seattle, Washington, area, in: R.L. Baum, J.W. Godt, L. M. Highland (Eds.), *Landslides Eng. Geol. Seattle Wash. Area*, Geological Society of America, 2008, [https://doi.org/10.1130/2008.4020\(06](https://doi.org/10.1130/2008.4020(06).
- [281] J.B. Brasil, M.S. Guerreiro, E.M.D. Andrade, H.A. De Queiroz Palácio, P.H.A. Medeiros, J.C. Ribeiro Filho, Minimum rainfall inter-event time to separate rainfall events in a low latitude semi-arid environment, *Sustainability* 14 (2022) 1721, <https://doi.org/10.3390/su14031721>.
- [282] UNDRR, *Sendai Framework for Disaster Risk Reduction 2015-2030*, 2015.