



Concordant Biogeographic Patterns among Multiple Taxonomic Groups in the Mexican Freshwater Biota

Benjamín Quiroz-Martínez^{1,2*}, Fernando Álvarez², Héctor Espinosa³, Guillermo Salgado-Maldonado¹

1 Universidad Nacional Autónoma de México, Instituto de Biología, Laboratorio de Helminología, México D. F., México, **2** Universidad Nacional Autónoma de México, Instituto de Biología, Colección Nacional de Crustáceos, México D. F., México, **3** Universidad Nacional Autónoma de México, Instituto de Biología, Colección Nacional de Peces, México D.F., México

Abstract

In this paper we analyse the degree of concordance in species richness and taxonomic distinctness (diversity) patterns among different freshwater taxonomic groups in order to test three long held patterns described in Mexican freshwater biogeography: 1. The aquatic biota of Mexico includes two distinct faunas, a rich Neotropical component in the south and a south-eastern region and a less rich Nearctic component towards central and northern latitudes of the country. 2. A hotspot of species richness and diversity has been recorded in the Usumacinta, including the Yucatan Peninsula. 3. The presence of two distinct biotas in Mexico, an eastern one distributed along the Gulf of Mexico slope, and a western one associated to the Pacific versant. We use species richness and taxonomic distinctness to explore patterns of diversity and how these patterns change between zoogeographical regions. This paper points out a clear separation between Neotropical and Nearctic drainage basins but also between eastern (Gulf of Mexico) and western (Pacific) drainage basins. Present data gives additional empirical support from freshwater biota for three long held beliefs regarding distributional patterns of the Mexican biota. The neotropical basins of Mexico are generally host to a richest and more diversified fauna, that includes more families, genera and species, compared to the less rich and less diverse fauna in the nearctic basins.

Citation: Quiroz-Martínez B, Álvarez F, Espinosa H, Salgado-Maldonado G (2014) Concordant Biogeographic Patterns among Multiple Taxonomic Groups in the Mexican Freshwater Biota. PLoS ONE 9(8): e105510. doi:10.1371/journal.pone.0105510

Editor: Diego Fontaneto, Consiglio Nazionale delle Ricerche (CNR), Italy

Received: April 24, 2014; **Accepted:** July 23, 2014; **Published:** August 19, 2014

Copyright: © 2014 Quiroz-Martínez et al. This is an open-access article distributed under the terms of the Creative Commons Attribution License, which permits unrestricted use, distribution, and reproduction in any medium, provided the original author and source are credited.

Data Availability: The authors confirm that all data underlying the findings are fully available without restriction. All relevant data are within the paper and its Supporting Information files.

Funding: This study was supported by the Consejo Nacional de Ciencia y Tecnología (CONACYT) through a postdoctoral fellowship grant (no. 155644) to BQM. FA gratefully acknowledges the funding through grants DGAPA-PAPIIT-UNAM 214910-3 and CONACYT 155644. Fish used in this study were collected under support of the Fundación Río Arrote, Fundación Slim and WWF, projects in Durango and Cuatro Ciénegas Coahuila. GSM gratefully acknowledges the funding through CONACYT grant no. 155372. The funders had no role in study design, data collection and analysis, decision to publish, or preparation of the manuscript.

Competing Interests: The authors have declared that no competing interests exist.

* Email: benjamin.quiroz@st.ib.unam.mx

Introduction

Mexico is recognised as one of the top five megadiverse countries [1]. Among the causes of this high biodiversity are: Mexico's geographical position that overlaps, between two oceans (Pacific and Atlantic), tropical and subtropical areas and two biogeographical realms (Nearctic and Neotropical) [2,3,4,5]; a highly variable geographic and physiographic setting resulting from a geological history characterised by intense tectonic activity and periods of marine incursions [3,6,7]. Several biogeographic generalizations about the distribution of the Mexican biota, have been described but most of these have resulted from analyses of individual groups, mainly from terrestrial flora or fauna [8,9,10,11,12].

The study of concordance of distributional patterns amongst different biological groups can help determine the factors involved in shaping these patterns; for example suggesting that different groups are responding to similar environmental gradients across different spatial scales or what historical factors have contributed to present-day distributional patterns [13]. In this way the combined analysis of different taxa allows a more robust delimitation of biogeographical boundaries and distributional patterns. In addition, concordance between different groups also

has been analyzed as a tool for the characterisation of biodiversity surrogates or indicators [14]. Most empirical support for concordance patterns comes from terrestrial ecosystems and biota and the freshwater studies that have tackled this issue come mainly from northern temperate latitudes [13,15,16,17,18]. The degree of concordance of biogeographic patterns for different taxonomic groups of freshwater fauna has been seldom examined in neotropical regions [14,19,20,21] although Tisseuil et al. [22] included neotropical regions in their analysis of spatial concordance in global diversity patterns for five freshwater taxa. Also, few studies have focused on this issue using the Mexican biota, and to our knowledge, only Huidobro et al. [23] have undertaken the study of concordance among distributional patterns of Mexican freshwater groups. More studies of this kind are needed from tropical latitudes to at least objectively verify the generality of these patterns.

In this study we examined the degree of concordance in species richness and taxonomic distinctness (diversity) patterns among different freshwater taxonomic groups in order to test three long held patterns described in Mexican freshwater biogeography: 1. The aquatic biota of Mexico includes two distinct faunas, a rich Neotropical component in the south and a south-eastern region and a less rich Nearctic component towards central and northern

latitudes of the country [23,24,25,26,27]. 2. A hotspot of species richness and diversity has been recorded in the Usumacinta province (sensu Bussing [28] as updated by Matamoros et al. [29]), including the Yucatan Peninsula. 3. The presence of two distinct biotas in Mexico, an eastern one distributed along the Gulf of Mexico slope, and a western one associated to the Pacific versant [8,9,11,12].

In order to explore these patterns, we examined a database that includes fishes (Poeciliidae), crustaceans (Palaemonidae and Pseudothelphusidae) and helminth parasites of freshwater fishes (Nematoda, Acanthocephala, and Platyhelminthes, including Trematodes, Monogeneans, and Cestodes) in 22 river basins from Mexico. In doing so, we examine the concordance in distributional patterns amongst these Mexican freshwater groups.

Materials and Methods

We revisited and updated the databases already published by Huidobro et al. [23] and Salgado-Maldonado & Quiroz-Martínez [27]. This updated presence/absence database includes recent data from biological surveys performed during the last decade and represents each species of helminth parasites of freshwater fishes (Nematoda, Acanthocephala, and Platyhelminthes, including Trematodes, Monogeneans, and Cestodes), crustaceans (Palaemonidae and Pseudothelphusidae) and freshwater fish (Poeciliidae) found in each of the 22 hydrological basins used in this study (Table S1). These groups are representative of inland freshwater biota of Mexico, are widely distributed and have endemic genera and species. Particularly, the family Poeciliidae is a widespread and diverse group, endemic to the New World with majority of the species occurring in Mexico, Central America and the Antilles [30]. Location of the basins and the code used to identify each one in the subsequent text and plots are shown in Fig. 1. The information included in the initial matrix was subsequently aggregated into the corresponding supra-generic levels, such that for every species it includes the relationships to genus, family, class, and phylum, updated from the previous taxonomical scheme available from Salgado-Maldonado [31], Espinosa-Perez [32] and Álvarez et al. [33].

The Average taxonomic distinctness (Δ^+) was calculated using the next function:

$$\Delta^+ = \left[\sum \sum_{i < j} \omega_{ij} \right] / [s(s-1)/2] \quad (1)$$

where ω_{ij} is the taxonomic path length between species i and j , and s is the number of species. The average taxonomic distinctness (Δ^+) measures the average taxonomic distance between different species in an assemblage; the greater the value of Δ^+ , the greater the average taxonomic difference between species in the assemblage [34]. The computation of the index follows the taxonomic hierarchy based on the Linnaean classification into phyla, classes, families, genera and species; it was made using the Plymouth Routines in Multivariate Ecological Research PRIMER v6 [35,36].

Using the inventory of freshwater species recorded in Mexico [27], constructed from individual lists of species recorded in each drainage basin, we identified differences in taxonomic distinctness (Δ^+), from expected Δ^+ values derived from the total species list. We performed a randomization procedure (as suggested by Clarke & Warwick [37,38] and by Warwick & Clarke [39]) for any observed set of species for Mexican river basins. A simulated distribution was developed leading to a theoretical mean (the horizontal line shown in the graph of Δ^+ for the 22 basins against

richness in each basin) and to a confidence funnel for each, Δ^+ , from random subsamples as suggested by Bhat and Magurran [40]. Values of Δ^+ located within the 95% probability funnel indicate that species diversity in the corresponding areas falls within the expected range, thus allowing for both, sample size and sample effort free, diversity comparisons.

In addition, we calculated two indices to compare the similarity/dissimilarity between the various basins: 1) Sørensen's compositional similarity index [41], and 2) the taxonomic dissimilarity index (θ^+), as defined by Warwick & Clarke [42] and Clarke & Warwick [38]. The taxonomic dissimilarity index, which is a presence/absence-based "beta-diversity" coefficient [36], is a natural extension of the index of taxonomic distinctness Δ^+ [38]. The resulting matrices were examined to derive dissimilarity patterns by means of both cluster analysis (group average linkage) and non-metric multidimensional scaling (nMDS), as suggested by Field et al. [43] and Clarke & Warwick [36] using Matlab software.

Results

Our revisited database includes a total of 332 species from 84 genera and 34 families belonging to five different *phyla* (Platyhelminthes, Acanthocephala, Nematoda, Arthropoda and Chordata), recorded from 22 drainage basins across Mexico (Fig. 1). Species richness varied widely throughout drainage basins in the country (Fig. 2). However, the variation in species richness characterises Neotropical and Nearctic basins because Neotropical basins from south and south-east Mexico are generally higher in species richness ($S = 68-99$). While the Nearctic basins in northern and central Mexico, north of the Trans-Mexican Volcanic Belt ($\approx 19^\circ$ latitude) have lower species richness ($S = 12-14$). Our results corroborate a species richness gradient that goes from the south-eastern basins of Mexico (Yucatan (YU), Tabasco (TA), Papaloapan (PA), and Chiapas Usumacinta (CU) ($S = 68-99$)), towards the less rich basins in northern Mexico (Yaqui (YA), Cuatro Ciénegas (CC), Oases of Baja California (BC), San Fernando (SF) and Santiago (SA) ($S = 12-14$)). The Chiapas Usumacinta (CU) (total number of species counted $S = 99$) and Papaloapan (PA) ($S = 87$) river basins, plus those grouped under Tabasco (TA) ($S = 68$) and Yucatan (YU) basins were the richest, followed by Balsas (BA) ($S = 45$), Tehuantepec (TE) ($S = 41$) and Panuco (PN) ($S = 39$) river basins. Contrarily, the observed richness for the rest of the studied basins ranged from $S = 12$ to $S = 33$ (Figs. 1, 2). Correlation between species richness and latitude was negative but not statistically significant (Fig. 3, $r = -0.4$, $p > 0.05$).

Diversity, measured as taxonomic distinctness, Δ^+ , is more evenly distributed among basins; however it also allows for the differentiation of Neotropical and Nearctic basins (Fig. 2). Most of the Δ^+ values of diversity were close to those expected under the simulation funnel (Fig. 4) indicating that most of the Mexican basins are as diverse as expected. However, the San Fernando (SF), Tuxpan (TU), Durango (DU) and Yaqui (YA) river basins are below the lower limit of the simulated distribution, a result that reflects a historical low sampling effort in these areas. Diversity among basins does not follow the same pattern of variation as richness; Δ^+ diversity values and observed richness, S , were not correlated ($r = 0.48$). The higher values of Δ^+ diversity (Figs. 2, 4) were recorded in the Balsas (BA), Papaloapan (PA) and Chimalapas (CI) basins; although not the richest in terms of species numbers, these three basins have higher numbers of taxonomic categories, their records include all higher taxa (Acanthocephala, Platyhelminthes, Nematoda, Arthropoda and Chordata), with a noticeable evenness in the distribution of genera



Figure 1. Mexican hydrological features. The code used to identify each basin is: BC, Oases of Baja California Sur; YA, Río Yaqui; CH, rivers near Chamela, Jalisco; SA, Río Santiago; AY, Río Armería-Ayuquila; BA, Río Balsas; PY, bodies of water in Guerrero, including Río Papagayo; AV, Río Atoyac-Verde; TE, Río Tehuantepec; CP, rivers along the south Pacific coast of Chiapas; RB, Río Bravo; LE, Río Lerma; CC, bodies of water of the Valley of Cuatro Ciénegas; DU, Río Mezquital, Río Nazas and springs of Durango; SF, Río San Fernando, Río Soto La Marina and other bodies of water in Tamaulipas; PN, Río Pánuco; TU, Río Tuxpan; CI, bodies of water of Los Chimalapas; PA, Río Papaloapan; TA, bodies of water in coastal plain of Tabasco; CU, basins of Río Usumacinta, Chiapas; YU, bodies of water of the Yucatán Península.
doi:10.1371/journal.pone.0105510.g001

and species in classes and phyla. High values of Δ^+ were also recorded for the Yucatan (YU), Chiapas Usumacinta (CU), Baja California (BC), Cuatro Ciénegas (CC), Panuco (PN), and Chiapas Pacifico (CP) basins. Comparatively, lower values of Δ^+ were recorded for Lerma (LE), Santiago (SA), Tehuantepec (TE), Tabasco (TA), Ayuquila (AY), Papagayo (PY), Atoyac-Verde (AV), Chamela (CH), and Río Bravo (RB) basins; the lowest values for diversity, Δ^+ , were recorded from Durango, Tuxpan, San Fernando, and Río Yaqui (Figs. 2, 4) basins where all five phyla and classes have been recorded; however, the distribution from lower to higher taxa is less even, with a clear dominance by certain groups.

Regarding only species richness, having Chiapas Usumacinta (CU), Papaloapan (PA), Tabasco (TA) and Yucatan (YU) as the richest basins ($S = 65\text{--}99$) points out the Usumacinta Province as a hotspot. However, concerning Δ^+ diversity the Balsas (BA) river basin had the highest values; followed by Chimalapas and all the basins previously mentioned as the Usumacinta province, excepting Tabasco (TA). Unexpectedly, Tabasco (TA) lies outside the nucleus of most diverse basins. As a consequence, the distinction of

a hotspot of richness and diversity located in the Usumacinta province from this Δ^+ diversity approach is less clear. Moreover, Balsas (BA), Baja California (BC), Cuatro Ciénegas (CC) and Chiapas Pacifico (CP) arise as basins with a noticeable high Δ^+ diversity.

Analysis of similarity, based on the Sørensen's coefficient and on taxonomic distinctness index (θ^+), between freshwater faunas of the 22 drainage basins for all species stresses the existence of a Pacific-Gulf of Mexico (east-west) divide and also a Nearctic-Neotropical (north-south) divide. Figures 5 and 6 represent the resulting MDS ordinations which show: 1) A large suite of Gulf of Mexico (eastern) species divided into two subgroups; one composed mainly of fauna recorded from Neotropical basins such as Yucatan (YU), Tabasco (TA), Papaloapan (PA), Chimalapas (CI) and Chiapas Usumacinta (CU) river basins and another composed by faunas from Nearctic basins such as Panuco (PN), Tuxpan (TU), San Fernando (SF) and Río Bravo (RB) basins. 2) A second group of Pacific (western) species also divided into two subgroups; one Neotropical that includes the Tehuantepec (TE), Chiapas Pacifico (CP), and Papagayo (PY) river basins the Río Lerma (LE) and the

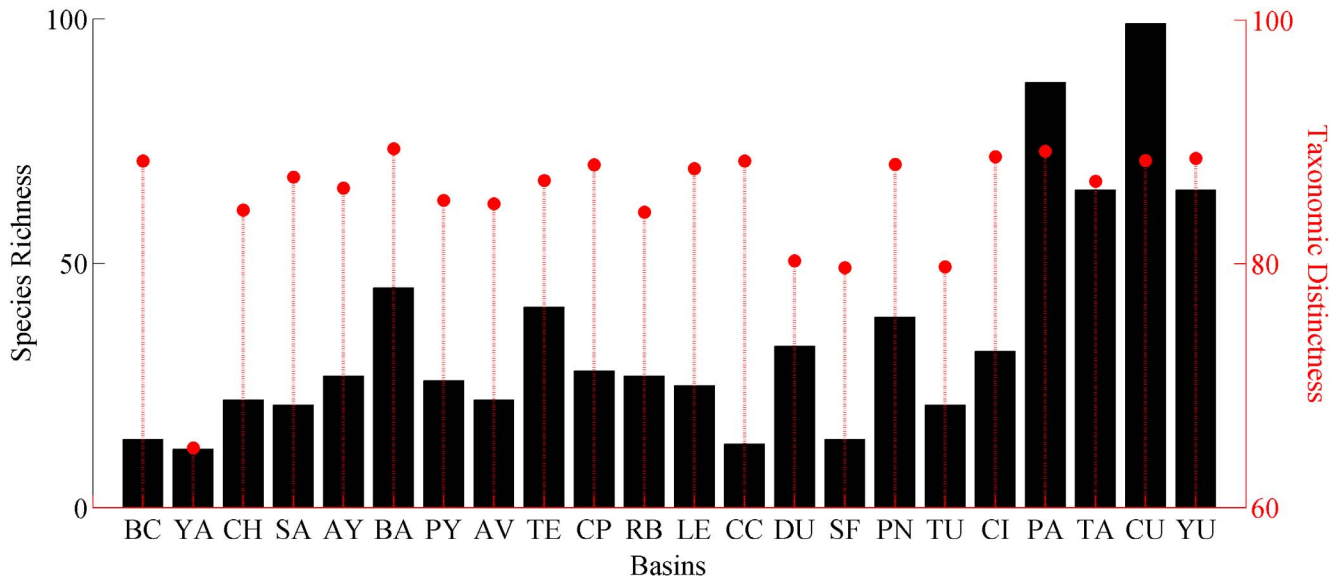


Figure 2. Patterns of richness (bars) and diversity, taxonomic distinctness measure, Δ^+ (markers) for 22 freshwater basins of Mexico (codes for basins the same that in map, Fig. 1).
doi:10.1371/journal.pone.0105510.g002

bodies of water from Durango (DU) and one Nearctic including the fauna from the Balsas (BA), Santiago (SA), Ayuquila (AY), Atoyac-Verde (AV), Baja California (BC) and Chamela (CH) basins (Figs. 5, 6).

The analysis of each group separately showed that fishes and crustaceans follow the described patterns very closely; however the distribution of helminth parasites of freshwater fishes only shows partial concordance with these patterns. The north-south gradient is followed by all five phyla but the west-east patterns in helminth parasites are not as clear as they are for fishes and crustaceans (Figs. S1, S2 and S3).

Discussion

Our analyses showed a concordance in distributional patterns of freshwater fauna including helminth parasites of freshwater fishes,

crustaceans and fishes supporting the biogeographical division of Mexico along a north-south axis. We have also confirmed that the drainage basins of southeastern Mexico harbour a richer, predominantly Neotropical fauna, while, in general, the basins of the Mexican Highland Plateau and the Nearctic area of Mexico harbour a less diverse temperate fauna. An area of high diversity can be distinguished in the Usumacinta province; however, the presence of a hotspot in this province is nuanced by the low values of Δ^+ found for Tabasco (TA). The lower values of diversity found in Tabasco are probably a consequence of: crustaceans being exclusively represented by five widely distributed species of the freshwater prawn genus *Macrobrachium*, the absence of species of the fish genus *Poeciliopsis*, and the presence of several genera of helminths with three or more species such as *Sciadicleithrum*. We also found unexpected areas of high diversity (Δ^+) in other regions such as the Balsas (BA), Baja California (BC), Cuatro Ciénegas

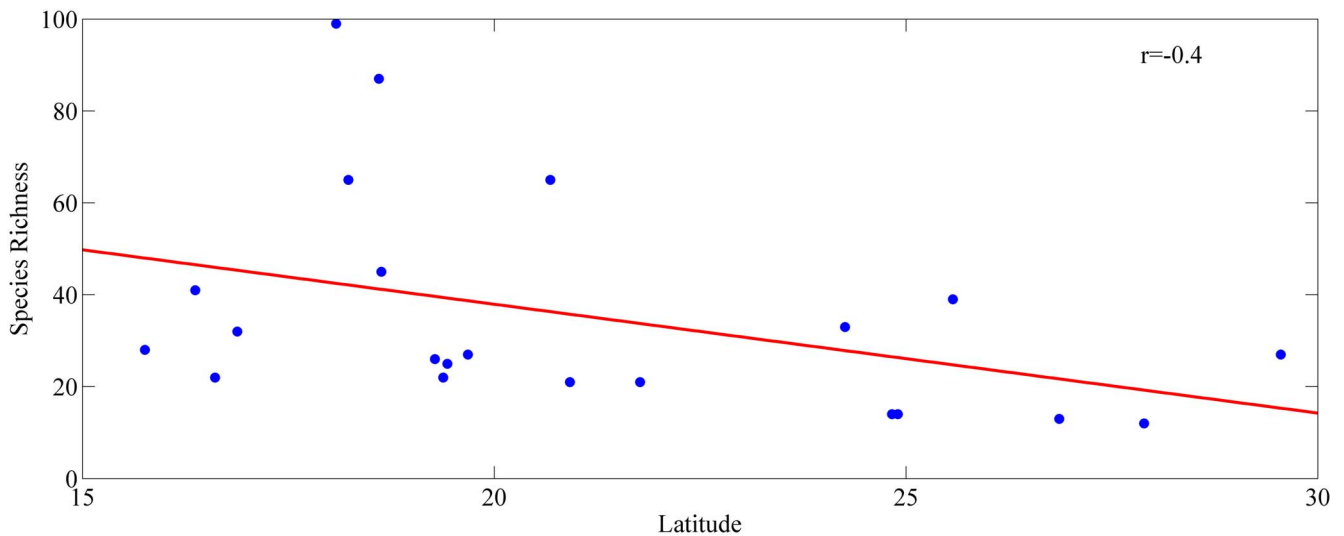


Figure 3. Relationship between species richness and latitude for all samples.
doi:10.1371/journal.pone.0105510.g003

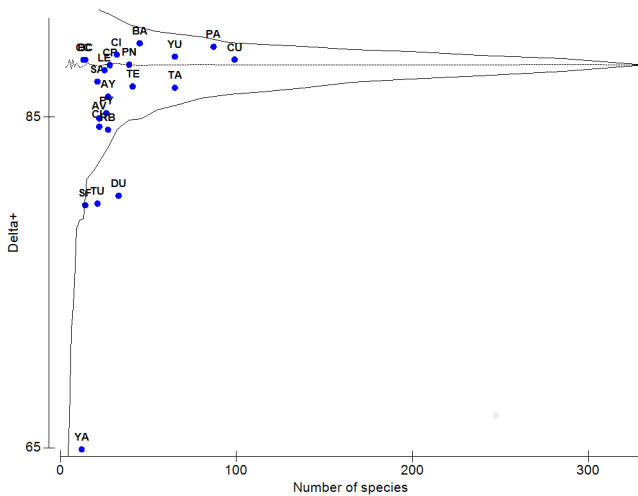


Figure 4. Simulated distribution of average taxonomic distinctness measure, Δ^+ , (theoretical mean, horizontal, dashed line) for random subsets of 322 species from 22 drainage basins of Mexico, and the 95% confidence limits (funnel) of taxonomic distinctness. Superimposed to the theoretical model are shown the actual values of diversity, Δ^+ , for each of the 22 Mexican basins.
doi:10.1371/journal.pone.0105510.g004

(CC), Panuco (PN) and Chiapas Pacifico (CP) basins. The Oases of Baja California although poor in species richness ($S = 14$) included all five higher taxa (phyla Platyhelminthes, Acanthocephala, Nematoda, Arthropoda and Chordata) with only Pseudothelphusid crabs missing from the records. Similarly, Cuatro Ciénegas shows low species richness ($S = 13$) but its records included four of the five higher taxa (phyla Platyhelminthes, Nematoda, Arthropoda and Chordata). In addition, two species of Poecilidae and one Palaemonidae are endemic to Cuatro Ciénegas, there are however, to date no endemic species of helminth recorded in this area [27]. Cuatro Ciénegas is a transitional zone of neotropical and temperate climate zones, and so is a mixing point where different species may co-occur [44]. On the other hand, the

Panuco basin’s complex topography favours the development of a diversity of ecosystems as well as a diverse biota [45], however we found moderate species richness ($S = 39$) although the records include all five higher taxa (phyla Platyhelminthes, Acanthocephala, Nematoda, Arthropoda and Chordata).

The concordance in distributional patterns of the groups of freshwater fauna examined in this study gives additional support to the long held pattern of the Nearctic-Neotropical divide of the Mexican biota. Our data shows this divide not only based on species richness but also from a sound evaluation of diversity by means of the taxonomic distinctness index (Δ^+). More species and more taxa are recorded in Neotropical basins, also these basins are characterised by a more even distribution of higher level taxa. In contrast, Nearctic basins are less rich and display a less even distribution of taxa. We acknowledge that an asymmetrical sampling could have an impact on our results; the Mexican tropical river basins have been studied far more intensively, with a greater number of basins explored and more frequency in sampling. Still, our work suggests that the pattern of increased richness in tropical environments is true in the case of helminth parasites, fishes and crustaceans of Mexico. The faunal complexity of south-eastern Mexico’s hydrological basins is much larger than the basins of central Mexico; for example, the Usumacinta and Grijalva basins harbour 111 species of fish and 51 of helminth parasites, while the Lerma basin is inhabited by 52 species of fish and 20 species of helminths.

The results of the cluster analysis divide the country in an east-west axis; this is consistent with the findings of Morrone and Marquez [12], Escalante et al. [8,9] and Morrone [11], who distinguished an east to west biotic divide in Mexico. Our analyses provide additional empirical support to the patterns described by these authors for terrestrial biota. This east-west divide does not contradict the classical north-south axis that roughly divides Mexico into northern and southern portions on both sides of the Trans Mexican Volcanic Belt; it also helps explain Mexican biotic complexity [9,46,47,48]. This pattern corresponds to the actual orographic configuration of the country considering that the main mountain ranges constitute obstacles for invading inland areas of Mexico and that the Neotropical groups mainly originated in

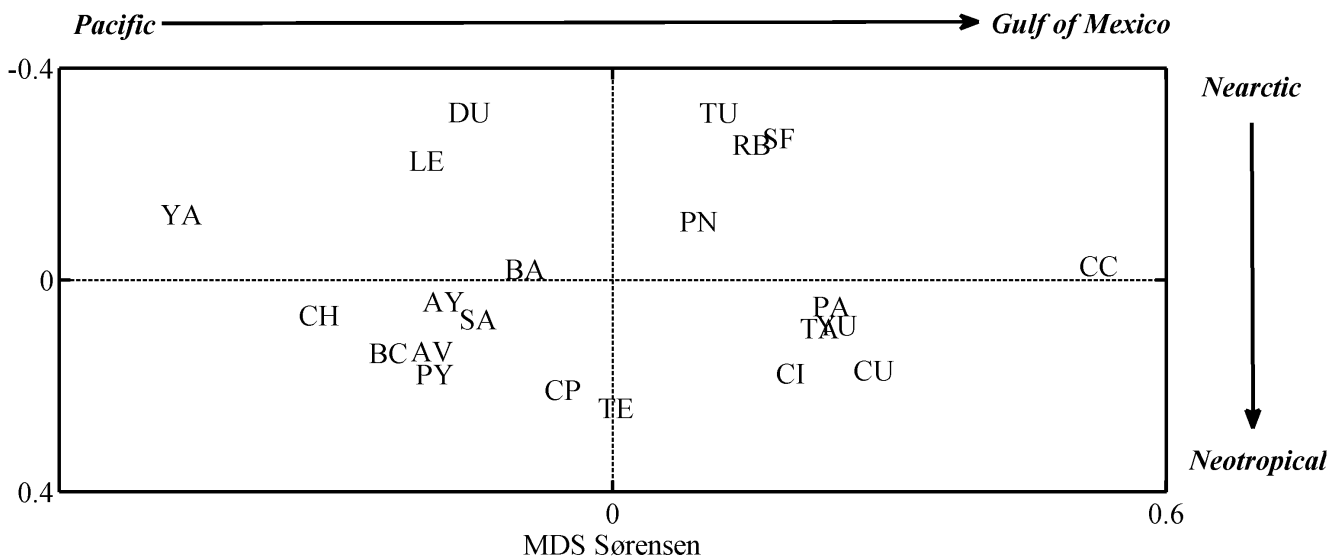


Figure 5. Non metric multidimensional scaling nmMDS, ordination plot resulting from similarity matrix based on Sorensen’s index values for 22 Mexican hydrological basins.
doi:10.1371/journal.pone.0105510.g005

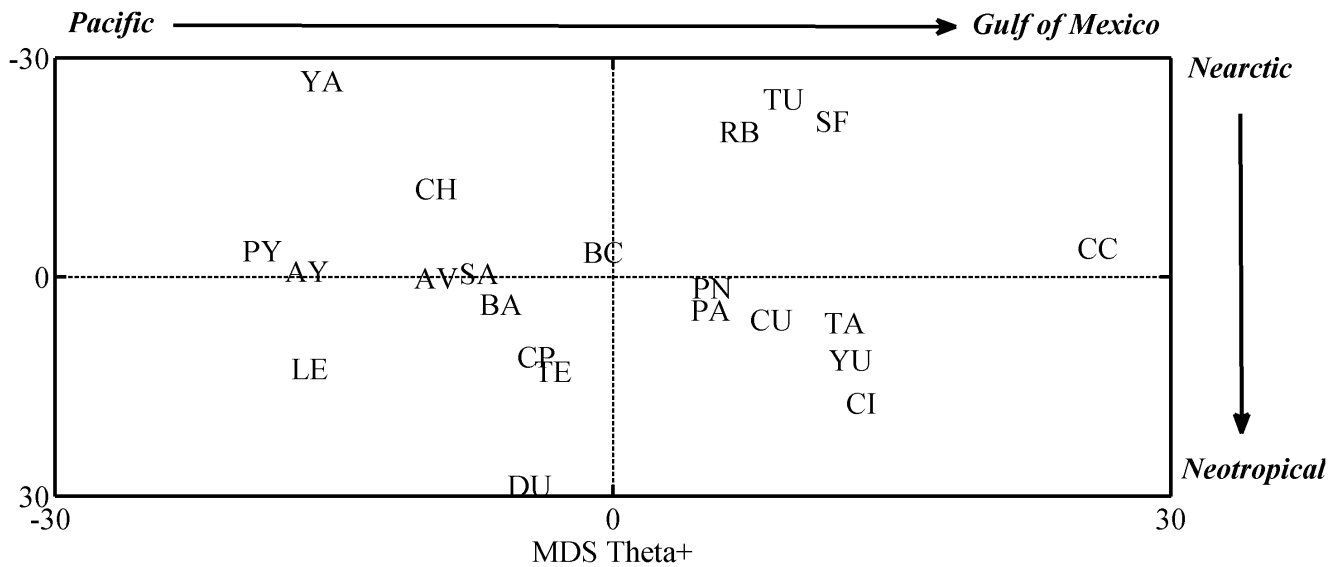


Figure 6. Non metric multidimensional scaling nmMDS, ordination plot resulting from dissimilarity matrix based on taxonomic distinctness, $\Delta+$, values for 22 Mexican hydrological basins.
doi:10.1371/journal.pone.0105510.g006

Central and South America, or even southern Mexico (poecilids [30], cichlids [49]). This pattern of dispersion can be explained by an invasion of aquatic biota during the Paleocene thus giving additional empirical support to Escalante et al. [9]. The division between the Nearctic and Neotropical regions incorporates the two biotic divisions, the north–south Miocene axis and the east–west Paleocene line [9,50,51].

Our data also give additional empirical support to the subregions in the Mexican Neotropical region recognised by Escalante et al. [8]. The subregions proposed were Pacific-Central America, Mexican Gulf-Central America, and Central America. The first one includes the Pacific coast from Sinaloa, Mexico, southwards to Central America. The second one includes provinces mainly in the lowlands of the Yucatan peninsula, Mexican Gulf-coast, and Central America.

The patterns herein described also complement the findings by Huidobro et al. [23] where the presence of two distinct faunas distributed along both Mexican coasts, stemming from a bifurcation in the Isthmus of Tehuantepec, is suggested by the generalized tracks proposed by these authors. This is consistent with the present day physiography of Mexico, where the two large mountain ranges, the Sierra Madre Occidental and the Sierra Madre Oriental, induce rivers to drain either to the east toward the Gulf of Mexico, or to the west toward the Pacific Ocean, and so determining dispersal routes for freshwater biota along the outer margins of these mountain ranges [27].

As shown by analyses of diversity, our results provide additional evidence to consider the Chimalapas and Tehuantepec basins as sites of high freshwater diversity. The Isthmus of Tehuantepec represents a node of species diversity and is an important region for dispersal across Mexico; it is considered a bifurcation zone, that has directed the neotropical lowland fauna towards coastal environments, with one branch extending towards Oaxaca and the other one towards Veracruz and Tabasco [23,52]. Rodriguez and Magalhães [53] stressed a maximum concentration of genera and species in the neighbouring areas east of the Isthmus of Tehuantepec. Nearly traversed by the Coatzacoalcos River, this low-altitude, narrow isthmus is the only region in Mexico where multiple groups of aquatic and riparian animals appear to have

spread between the Gulf of Mexico and Pacific drainages [52,54,55].

The distribution of helminth parasites of freshwater fishes reflects the same pattern described above as mentioned by Vidal-Martínez and Kennedy [56] and Aguilar-Aguilar and Salgado-Maldonado [2,57]. In recent studies, Quiroz-Martínez and Salgado-Maldonado [25,26] were able to discriminate in addition to the Neotropical and Nearctic groups, a group with Pacific affinity.

Álvarez and Villalobos [24] showed that the Mexican Chiapas State is an area of high diversification for pseudothelphusids. Seven genera and 13 species, representing three of the five tribes that compose the subfamily Pseudothelphusinae are found in Chiapas. The distribution of the tribe Pseudothelphusini corresponds to a strict Neotropical pattern, extending throughout south-central Mexico and the Pacific slope, and reaches the southern part of Sonora; this represents the northernmost limit of the entire Pseudothelphusidae family. They are, however, absent from the Yucatan Peninsula, northern Veracruz, and the rest of the northern Gulf of Mexico slope [58].

A total of 22 species of *Macrobrachium* have been recorded from Mexico; seven of them are distributed on the Pacific slope only, 13 occur along the Gulf of Mexico slope, and two occur on both versants [59,60,61,62,63,64,65,66]. Of the 13 species from the Gulf of Mexico, nine have abbreviated development, occur in the upper reaches of basins, have rather reduced geographic ranges and all of them occur in only one basin.

The same pattern holds for poeciliid fishes as the distribution of the genus *Poeciliopsis* is primarily restricted to Pacific slope drainages of Mexico and is notoriously absent from the Gulf of Mexico drainages north of the Trans-Mexican Volcanic Belt [52], whereas *Poecilia* is found mainly along the Atlantic (Gulf of Mexico) slope drainage basins [45]. However, they are a conspicuous faunal component of Central America, accounting for approximately 35% of the secondary freshwater fauna [67].

Similarities in species composition and distribution of richness among hydrological basins are consistent with the notion of the Usumacinta Ichthyological Province restricted to the northern part of Central America, including Yucatan, as proposed by Miller

[45] and updated by Smith and Bermingham [68] and Matamoros et al. [29,69]. Our results give additional empiric support to the work of Matamoros et al. [29] in that we characterised a hotspot of richness and diversity restricted to the Usumacinta province including the Yucatan Peninsula. Moreover, Tabasco along with the Papaloapan River basins are considered by Morrone [10] part of the Gulf of Mexico biogeographical province, while Yucatan is considered as a fairly independent province [10].

There is not, however, a complete concordance between the patterns of distribution of helminth parasites and those found for fishes and crustaceans. East-west patterns in helminth parasites are not as clear as they are for fishes and crustaceans. According to several authors, this could be interpreted by a delayed cospeciation, in which parasite speciation lags behind host speciation [70,71,72,73,74]. Johnson et al. [75] and Mendoza-Franco and Vidal-Martínez [73] mentioned that host switching could explain this apparent failure from the part of parasites to speciate in response to host speciation. Assuming that morphological and physiological characters of host fish belonging to the same family should remain relatively similar, there should be no extreme barriers for helminth parasites to infect a new host species [73]. Quiroz-Martínez and Salgado-Maldonado showed that most genera of helminths are monospecifically represented, confirming that there are not many congeneric species in the helminth fauna of freshwater fishes from Mexico and Central America [26,27]. This suggests that helminths exploit a narrow range of host species by infecting mostly fish belonging to the same family. In helminth communities mainly structured by host-switching, parasites would not track host species, but would tend to track host resources that could be represented across different host taxa [74].

Our findings provide ample evidence that the freshwater fauna can be used to characterise hydrological basins and that there is congruence in distribution patterns of fishes and crustaceans and to a large extent in helminths. We show that the basins of south-eastern Mexico harbour a predominantly Neotropical fauna whereas the river basins from the Mexican Central Plateau and the Nearctic region are home to a different set of species. Our analyses allowed the distinction of Neotropical, Nearctic but also of eastern (Gulf of Mexico) and western (Pacific) drainage basins. Present data gives additional empirical support from freshwater biota for three long held beliefs regarding distributional patterns of the Mexican biota.

Finally, our results suggest that Δ^+ could be an appropriate tool for conservation strategies, since it allows the identification of areas

where significant numbers of species, genera and higher taxa co-occur. Taxonomic distinctness takes into account the taxonomic relatedness of species, an assemblage that harbours distantly-related species from just one family. Furthermore, these indices are largely insensitive to sampling-effort and habitat type [36,38]. In marine ecosystems, the family of taxonomic distinctness indices has been found to perform well in assessments of anthropogenic perturbations on biodiversity [42,76,77,78,79,80,81]. However, in freshwater ecosystems, only a few studies have examined the performance of taxonomic distinctness indices in biodiversity evaluation and environmental assessment [40,82,83,84].

Supporting Information

Figure S1 Dendrogram resulting from dissimilarity matrix based on taxonomic distinctness, Δ^+ , values for Helminth Parasites of Freshwater Fishes from 22 Mexican hydrological basins.

(TIF)

Figure S2 Dendrogram resulting from dissimilarity matrix based on taxonomic distinctness, Δ^+ , values for Crustaceans from 22 Mexican hydrological basins.

(TIF)

Figure S3 Dendrogram resulting from dissimilarity matrix based on taxonomic distinctness, Δ^+ , values for Poeciliids from 22 Mexican hydrological basins.

(TIF)

Table S1 Presence-Absence database of freshwater fauna of Mexico used in this study.

(PDF)

Acknowledgments

Thanks are due to Felipe Villegas Marquez for preparing the map. We also thank the editor and the two reviewers for their constructive comments that greatly improved our manuscript.

Author Contributions

Analyzed the data: BQM. Contributed to the writing of the manuscript: BQM FA HE GSM. Field and survey work: FA HE GSM. Analysis of results and derivation of conclusions: BQM FA HE GSM.

References

- Mittermeier RA, Gil Robles P, Goetsch-Mittermeier C, Wilson EO (1997) Megadiversidad: Los Países Biológicamente más Ricos del Mundo. México: Cementos Mexicanos.
- Aguilar-Aguilar R, Contreras-Medina R, Salgado-Maldonado G (2003) Parsimony analysis of endemism (PAE) of Mexican hydrological basins based on helminth parasites of freshwater fishes. *Journal of Biogeography* 30: 1861–1872.
- Alcocer J, Bernal-Brooks FW (2010) Limnology in Mexico. *Hydrobiologia* 644: 15–68.
- Halfpeter G (1976) Distribución de los insectos en la Zona de Transición Mexicana: Relaciones con la entomofauna de Norteamérica. *Folia Entomológica Mexicana* 35: 1–64.
- Alvarez T, Lachica F (1974) Zoogeografía de los vertebrados de México. In: Flores-Díaz A, González-Quintero T, Lachica F, editors. *El Escenario Geográfico: Instituto Nacional de Antropología e Historia, México*. 221–295.
- Miller RR (1986) Composition and derivation of the freshwater fish fauna of Mexico. *Anales de la Escuela Nacional de Ciencias Biológicas, México* 30: 121–153.
- Miller RR, Smith ML (1986) Origin and geography of the fishes of Central Mexico. In: Hocutt CH, Wiley EO, editors. *Zoogeography of North American freshwater fishes*. New York: John Wiley and Sons, Inc. 487–517.
- Escalante T, Morrone JJ, Rodríguez-Tapia G (2013) Biogeographic regions of North American mammals based on endemism. *Biological Journal of the Linnean Society* 110: 485–499.
- Escalante T, Rodríguez G, Cao N, Ebach MC, Morrone JJ (2007) Cladistic biogeographic analysis suggests an early Caribbean diversification in Mexico. *Naturwissenschaften* 94: 561–565.
- Morrone JJ (2001) Biogeografía de América Latina y el Caribe. Zaragoza: Sociedad Entomológica Aragonesa, M&T 148 p.
- Morrone JJ (2010) Fundamental biogeographic patterns across the Mexican Transition Zone: an evolutionary approach. *Ecography* 33: 355–361.
- Morrone JJ, Márquez J (2001) Halfpeter's Mexican Transition Zone, beetle generalized tracks, and geographical homology. *Journal of Biogeography* 28: 635–650.
- Heino J (2002) Concordance of species richness patterns among multiple freshwater taxa: a regional perspective. *Biodiversity and Conservation* 11: 137–147.
- Heino J, Paavola R, Virtanen R, Muotka T (2005) Searching for biodiversity indicators in running waters: do bryophytes, macroinvertebrates, and fish show congruent diversity patterns? *Biodiversity and Conservation* 14: 415–428.
- Jackson DA, Harvey HH (1993) Fish and benthic invertebrates: community concordance and community-environment relationships. *Canadian Journal of Fisheries and Aquatic Sciences* 50: 2641–2651.

16. Kilgour BW, Barton DR (1999) Associations between stream fish and benthos across environmental gradients in southern Ontario, Canada. *Freshwater Biology* 41: 553–566.
17. Paszkowski CA, Tonn WA (2000) Community concordance between the fish and aquatic birds of lakes in northern Alberta, Canada: the relative importance of environmental and biotic factors. *Freshwater Biology* 43: 421–437.
18. Allen AP, Whittier TR, Larsen DP, Kaufmann PR, O'Connor RJ, et al. (1999) Concordance of taxonomic richness patterns across multiple assemblages in lakes of the northeastern United States. *Canadian Journal of Fisheries and Aquatic Sciences* 56: 739–747.
19. Heino J (2001) Regional gradient analysis of freshwater biota: do similar biogeographic patterns exist among multiple taxonomic groups? *Journal of Biogeography* 28: 69–76.
20. Mykrä H, Heino J, Muotka T (2008) Concordance of stream macroinvertebrate assemblage classifications: How general are patterns from single-year surveys? *Biological Conservation* 141: 1218–1223.
21. Paavola R, Muotka T, Virtanen R, Heino J, Jackson D, et al. (2006) Spatial Scale Affects Community Concordance among Fishes, Benthic Macroinvertebrates, and Bryophytes in Streams. *Ecological Applications* 16: 368–379.
22. Tisseuil C, Cornu J-F, Beauchard O, Brosse S, Darwall W, et al. (2013) Global diversity patterns and cross-taxa convergence in freshwater systems. *Journal of Animal Ecology* 82: 365–376.
23. Huidobro L, Morrone JJ, Villalobos JL, Álvarez F (2006) Distributional patterns of freshwater taxa (fishes, crustaceans and plants) from the Mexican Transition Zone. *Journal of Biogeography* 33: 731–741.
24. Álvarez F, Villalobos JL (1998) Six new species of fresh-water crabs (Brachyura: Pseudothelphusidae) from Chiapas, Mexico. *Journal of Crustacean Biology* 18: 187–198.
25. Quiroz-Martínez B, Salgado-Maldonado G (2013) Taxonomic distinctness and richness of helminth parasite assemblages of freshwater fishes in Mexican hydrological basins. *Plos One* 8: e74419.
26. Quiroz-Martínez B, Salgado-Maldonado G (2013) Patterns of distribution of the helminth parasites of freshwater fishes of Mexico. *Plos One* 8: e54787.
27. Salgado-Maldonado G, Quiroz-Martínez B (2013) Taxonomic composition and endemism of the helminth fauna of freshwater fishes of Mexico. *Parasitology Research* 112: 1–18.
28. Bussing WA (1976) Geographic distribution of the San Juan ichthyofauna of Central America with remarks on its origin and ecology. In: Thorson TB, editor. *Investigations of the Ichthyofauna of Nicaraguan Lakes: School of Life Sciences, University of Nebraska-Lincoln*. 157–175.
29. Matamoros WA, McMahan CD, Chakrabarty P, Albert JS, Schaefer JF (In press) Derivation of the Freshwater Fish Fauna of Central America Revisited: Myers's hypothesis in the 21st Century. *Cladistics*.
30. Hrbc T, Seckinger J, Meyer A (2007) A phylogenetic and biogeographic perspective on the evolution of poeciliid fishes. *Molecular Phylogenetics and Evolution* 43: 986–998.
31. Salgado-Maldonado G (2006) Checklist of helminth parasites of freshwater fishes from Mexico. *Zootaxa* 1324: 1–357.
32. Espinosa H, Huidobro L, Flores C, Fuentes P, Funes R (2008) Peces. In: Ocegueda S, Llorente Bousquets J, editors. *Catálogo taxonómico de especies de México Capital natural de México, Vol I: conocimiento actual de la biodiversidad*. Mexico D.F.: Conabio.
33. Alvarez F, Villalobos JL, Hendrickx ME, Escobar-Briones E, Rodriguez-Almaraz G, et al. (2014) Biodiversidad de crustáceos decápodos (Crustacea: Decapoda) en México. *Revista Mexicana de Biodiversidad* 85: S208–S219.
34. Luque JL, Poulin R (2008) Linking ecology with parasite diversity in Neotropical fishes. *Journal of Fish Biology* 72: 189–204.
35. Clarke KR, Gorley RN (2006) Primer v6: user manual/tutorial. Plymouth: PRIMER-E.
36. Clarke KR, Warwick RM (2001) Change in marine communities: an approach to statistical analysis and interpretation. Plymouth: PRIMER-E.
37. Clarke KR, Warwick RM (2001) A further biodiversity index applicable to species lists: variation in taxonomic distinctness. *Marine Ecology Progress Series* 216: 265–278.
38. Clarke KR, Warwick RM (1998) A taxonomic distinctness index and its statistical properties. *Journal of Applied Ecology* 35: 523–531.
39. Warwick RM, Clarke A (2001) Practical measures of marine biodiversity based on relatedness of species. *Oceanography and Marine Biology Annual Review* 39: 207–231.
40. Bhat A, Magurran AE (2006) Taxonomic distinctness in a linear system: a test using a tropical freshwater fish assemblage. *Ecography* 29: 104–110.
41. Sorensen T (1948) A method of establishing groups of equal amplitude in plant sociology based on similarity of species content. *Biologiske Skrifter* 5: 1–34.
42. Warwick RM, Clarke KR (1995) New 'biodiversity' measures reveal decrease in taxonomic distinctness with increasing stress. *Marine Ecology Progress Series* 129: 301–305.
43. Field JG, Clarke KR, Warwick RM (1982) A practical strategy for analyzing multispecies distribution patterns. *Marine Ecology Progress Series* 8: 37–52.
44. Aguilar-Aguilar R, Martínez-Aquino A, Espinosa-Pérez H, Pérez-Ponce de León G (2014) Helminth parasites of freshwater fishes from Cuatro Ciénegas, Coahuila, in the Chihuahuan Desert of Mexico: inventory and biogeographical implications. *Integrative Zoology* 9: 328–339.
45. Miller RR, Minckley WL, Norris SM (2005) *Freshwater Fishes of México*. Chicago: The University of Chicago Press. 490 p.
46. Iturralde-Vinent M (1998) Synopsis of the geological constitution of Cuba. *Acta Geologica Hispanica* 33: 9–56.
47. Kerr AC, Saunders AD, Babbs TL, Tarney J (1999) New plate tectonic model of the Caribbean: implications from a geochemical reconnaissance of Cuban Mesozoic volcanic rocks. *Geological Society of America Bulletin* 111: 1581–1599.
48. Scotese CR (1999) Evolution of the Caribbean Sea (100 Mya–Present) Collision of Cuba with Florida Platform and opening of the Cayman Trough. *Paleomap Project* <http://www.scotese.com/caribanim.htm>.
49. Řičan O, Píálek L, Zardoya R, Doadrio I, Zrzavý J (2012) Biogeography of the Mesoamerican Cichlidae (Teleostei: Heroini): colonization through the GAAR-landia land bridge and early diversification. *Journal of Biogeography* 40: 579–593.
50. Merriam CH (1892) The geographical distribution of life in North America with special reference to the Mammalia. *Proceedings of the Biological Society of Washington* 7: 1–64.
51. Wallace AR (1876) *The geographical distribution of animals, with a study of the relations of living and extinct faunas as elucidating the past changes of the Earth's surface*. London: Macmillan and Company.
52. Mateos M, Sanjur OI, Vrijenhoek RC (2002) Historical biogeography of the livebearing fish genus *Poeciliopsis* (Poeciliidae: Cyprinodontiformes). *Evolution* 56: 972–984.
53. Rodríguez G, Magalhães C (2005) Recent advances in the biology of Neotropical freshwater crab family Pseudothelphusidae (Crustacea, Decapoda, Brachyura). *Revista Brasileira de Zoologia* 22: 354–365.
54. Mulcahy DG, Mendelson III JR (2000) Phylogeography and speciation of the morphologically variable, widespread species *Bufo valliceps*, based on molecular evidence from mtDNA. *Molecular Phylogenetics and Evolution* 17: 173–189.
55. Savage JM, Wake MH (2001) Reevaluation of the status of taxa of Central American caecilians (Amphibia: Gymnophiona), with comments on their origin and evolution. *Copeia* 2001: 52–64.
56. Vidal-Martínez VM, Kennedy CR (2000) Zoogeographical determinants of the composition of the helminth fauna of Neotropical cichlid fish. In: Salgado Maldonado G, García-Aldrete AN, Vidal-Martínez VM, editors. *Metazoan parasites in the neotropics: a systematic and ecological perspective*. México D.F.: Instituto de Biología, UNAM. 227–290.
57. Aguilar-Aguilar R, Contreras-Medina R, Martínez-Aquino A, Salgado-Maldonado G, González-Zamora A (2005) Aplicación del análisis de parsimonia de endemismos (PAE) en los sistemas hidrológicos de México: Un ejemplo con helmintos parásitos de peces dulceacuicolas. In: Llorente Bousquets J, Morrone JJ, editors. *Regionalización biogeográfica en Iberoamérica y tópicos afines: Primeras Jornadas Biogeográficas de la Red Iberoamericana de Biogeografía y Entomología Sistemática (RIBES XIII-CYTED)*. Mexico D.F.: Facultad de Ciencias, UNAM. 577 p.
58. Villalobos JL, Álvarez F (2010) Phylogenetic analysis of the Mexican freshwater crabs of the tribe Pseudothelphusini (Decapoda: Brachyura: Pseudothelphusidae). *Zoological Journal of the Linnean Society* 160.
59. Hernández L, Murugan G, Ruiz-Campos G, Maeda-Martínez AM (2007) Freshwater shrimp of the genus *Macrobrachium* (Decapoda: Palaemonidae) from the Baja California Peninsula, Mexico. *Journal of Crustacean Biology* 27: 351–369.
60. Román R, Ortega AL, Mejía LM (2000) *Macrobrachium vicconi*, new species, a freshwater shrimp from a rain forest in southeast Mexico, and comparison with congeners (Decapoda: Palaemonidae). *Journal of Crustacean Biology* 20: 186–194.
61. Villalobos-Hiriart JL, Cantú A, Lira-Fernández E (1993) Los crustáceos de agua dulce de México. *Revista de la Sociedad Mexicana de Historia Natural* 44: 267–290.
62. Rodríguez De La Cruz M (1965) Contribución al conocimiento de los palemónidos de México: II. Palemónidos del Atlántico y vertiente oriental de México con descripción de dos especies nuevas. *Anales del Instituto Nacional de Investigaciones Biológico-Pesqueras* 1: 72–112.
63. Álvarez F, Villalobos JL, Lira E (1996) Decapoda. In: Llorente Bousquets J, García-Aldrete A, González-Soriano E, editors. *Biodiversidad, taxonomía y biogeografía de artrópodos de México I: hacia una síntesis de su conocimiento*. México: Comisión Nacional para el Conocimiento y Uso de la Biodiversidad, Universidad Nacional Autónoma de México. 103–129.
64. Villalobos JL, Álvarez F (1999) A new species of *Macrobrachium* (Crustacea: Decapoda: Palaemonidae), with abbreviated development, from Veracruz, México. *Proceedings of the Biological Society of Washington* 112: 746–753.
65. Mejía LM, Álvarez F, Hartnoll RG (2003) A new species of freshwater prawn, *Macrobrachium totonacum* (Decapoda, Palaemonidae) with abbreviated development from Mexico. *Crustaceana* 76: 77–86.
66. Wicksten MK, Hendrickx ME (1992) An updated checklist of benthic marine and brackish water shrimps (Decapoda: Penaeoidea, Stenopodidea, Caridea) from the Eastern Tropical Pacific. In: Hendrickx ME, editor. *Contributions to the Study of Eastern Pacific Crustaceans*. México: Instituto de Ciencias del Mar y Limnología, Universidad Nacional Autónoma de México.
67. Miller RR (1966) Geographical Distribution of Central American Freshwater Fishes. *Copeia* 4: 773–802.
68. Smith SA, Bermingham E (2005) The biogeography of lower Mesoamerican freshwater fishes. *Journal of Biogeography* 32: 1835–1854.

69. Matamoros WA, Kreiser BR, Schaefer JF (2012) A delineation of Nuclear Middle America biogeographical provinces based on river basin faunistic similarities. *Reviews in Fish Biology and Fisheries* 22: 351–365.
70. Brooks DR, McLennan DA (1993) *Parascript: Parasites and the language of evolution*. Washington, D.C and London U.K.: Smithsonian Institution Press. 429 p.
71. Manter HW (1963) The zoogeographical affinities of trematodes of South American freshwater fishes. *Systematic Zoology* 12: 45–70.
72. Brooks DR, McLennan DA (1991) *Phylogeny, Ecology and Behavior. A research program in comparative biology*. Chicago: University of Chicago Press. 441 p.
73. Mendoza-Franco E, Vidal-Martínez VM (2005) Phylogeny of species of *Sciadicoleithrum* (Monogeneoidea: Ancyrocephalinae), and their historical biogeography in the neotropics. *Journal of Parasitology* 91: 253–259.
74. Mejía-Madrid H (2013) *Parascript, Parasites and Historical Biogeography*. In: Silva-Opps M, editor. *Current Progress in Biological Research: InTech*. 386.
75. Johnson KP, Williams BL, Drown DM, Adams RJ, Clayton DH (2002) The population genetics of host specificity: Genetic differentiation in dove lice (Insecta: Phthiraptera). *Molecular Ecology* 11: 25–38.
76. Ellingsen KE, Clarke KR, Somerfield PJ, Warwick RM (2005) Taxonomic distinctness as a measure of diversity applied over a large scale: the benthos of the Norwegian continental shelf. *Journal of Animal Ecology* 74: 1069–1079.
77. Leonard DRP, Clarke KR, Somerfield PJ, Warwick RM (2006) The application of an indicator based on taxonomic distinctness for UK marine biodiversity assessments. *Journal of Environmental Management* 78: 52–62.
78. Rogers SI, Clarke KR, Reynolds JD (1999) The taxonomic distinctness of coastal bottom-dwelling fish communities of the North-East Atlantic. *Journal of Animal Ecology* 68: 769–782.
79. Warwick RM, Clarke KR (1998) Taxonomic distinctness and environmental assessment. *Journal of Applied Ecology* 35: 532–543.
80. Brown BE, Clarke KR, Warwick RM (2002) Serial patterns of biodiversity in corals across shallow reef flats in Ko Phuket, Thailand, due to the effects of local (sedimentation) and regional (climatic) perturbations. *Marine Biology* 141: 21–29.
81. Warwick RM, Light J (2002) Death assemblages of molluscs on St Martin, Isles of Scilly: a surrogate for regional biodiversity? *Biodiversity and Conservation* 11: 99–112.
82. Heino J, Soininen J, Lappalainen J, Virtanen R (2005) The relationship between species richness and taxonomic distinctness in freshwater organisms. *Limnology and Oceanography* 50: 978–986.
83. Abellán P, Bilton DT, Millán A, Sánchez-Fernández D, Ramsay PM (2006) Can taxonomic distinctness assess anthropogenic impacts in inland waters: a case study from a Mediterranean river basin. *Freshwater Biology* 51: 1744–1756.
84. Heino J, Mykrä H, Hämäläinen H, Aroviita J, Muotka T (2007) Responses of taxonomic distinctness and species diversity indices to anthropogenic impacts and natural environmental gradients in stream macroinvertebrates. *Freshwater Biology* 52: 1846–1861.