

APPENDICES

Appendix 1 – origin of carnivore range maps

Appendix 2 – sensitivity analysis with three distance categories

Appendix 3 – General additive model maps of the spatial components of size for all species

Appendix 4 – A. models with distance to range edge as a continuous linear predictor

B. models with distance to range edge as a continuous linear and quadratic predictor

C. comparison of models with and without quadratic terms

D. models with distance to range edge as a categorical predictor

E. models for specimens closer to an inland edge than to a coastal edge, with distance to range edge as a continuous predictor

Appendix 5 – species level data

Appendix 1– origin of carnivore range maps

Species	Range map from
<i>Alopex lagopus</i>	Sechrest 2003, Grenyer et al. 2006*
<i>Canis aureus</i>	Sechrest 2003, Grenyer et al. 2006, Van Valkenburgh and Wayne 1994*
<i>Canis latrans</i>	Hall 1981*
<i>Canis lupus</i>	Hall 1981
<i>Gulo gulo</i>	Hall 1981
<i>Herpestes edwardsii</i>	Harrison and Bates 1991*
<i>Lontra canadensis</i>	Hall 1981
<i>Lutra lutra</i>	Macdonald et al. 2002
<i>Lynx canadensis</i>	Hall 1981
<i>Martes americana</i>	Hall 1981*
<i>Martes foina</i>	Corbet and Hill 1992, Mitchell-Jones et al. 1993, Sechrest 2003, Grenyer et al. 2006, IUCN 2007
<i>Martes martes</i>	Sechrest 2003, Grenyer et al. 2006*
<i>Meles meles</i>	Bevanger and Lindström 1995, Mendelsohn and Yom-Tov 1999, Sechrest 2003, Grenyer et al. 2006
<i>Mustela erminea</i> (N)	Sechrest 2003, Grenyer et al. 2006*
<i>Mustela erminea</i> (P)	Mitchell-Jones et al. 1993, Sechrest 2003, Grenyer et al. 2006
<i>Mustela frenata</i>	Hall 1951, Sheffield and Thomas 1997
<i>Mustela nivalis</i> (N)	Hall 1981
<i>Mustela nivalis</i> (P)	Sheffield and King 1994*
<i>Mustela putorius</i>	Macdonald et al. 2002
<i>Mustela vison</i>	Hall 1981
<i>Paradoxurus hermaphroditus</i>	Sechrest 2003, Grenyer et al. 2006

<i>Procyon lotor</i>	Hall 1981*
<i>Spilogale gracilis</i>	Verts et al. 2001*
<i>Urocyon cinereoargenteus</i>	Hall 1981
<i>Ursus arctos</i>	Hall 1981, Servheen et al. 1998
<i>Viverricula indica</i>	Helin et al. 1999, Sechrest 2003, Grenyer et al. 2006
<i>Vulpes vulpes</i> (N)	Hall 1981
<i>Vulpes vulpes</i> (P)	Harrison and Bates 1991, Sechrest 2003, Grenyer et al. 2006*

(N) = Nearctic; (P) = Palaeartic.

Literature cited:

- Bevanger, K. and Lindström, E. R. 1995. Distributional history of the European badger *Meles meles* in Scandinavia during the 20th century. *Annales Zoologica Fennici* 32: 5-9.
- Corbet, G. B. and Hill, J. E. 1992. The mammals of the IndoMalayan region. Oxford University Press. Oxford.
- Grenyer, R., Orme, C. D. L., Jackson, S. F., Thomas, G. H., Davies, R. G., Davies, T. J., Jones, K. E., Olson, V. A., Ridgely, R. S., Rasmussen, P. C., Ding, T-S., Bennett, P. M., Blackburn, T. M., Gaston, K. J., Gittleman, J. L. and Owens, I. P. F. 2006 Global distribution and conservation of rare and threatened vertebrates. *Nature* 444, 93-96.
- Hall, R. E. 1951. American Weasels. University of Kansas Publications Museum of Natural History 4: 1-466.
- Hall, R. E. 1981. The mammals of North America. 2nd edition. John Wiley & Sons. New York.
- Harrison, D. L. L. and Bates, P. J. J. 1991. The mammals of Arabia. 2nd ed. Harrison Zoological Museum Publications, Sevenoaks.
- Helin, S., Ohtaishi, N. and Houji, L. 1999. The mammalian of China. China Forestry Publishing House, Beijing.
- IUCN (2007) European mammal assessment. Available at: <http://ec.europa.eu/environment/nature/conservation/species/ema/> (accessed 01 September 2008).
- Macdonald, D. W., Sidorovich, V. E., Maran, T. and Krunk. H. 2002. European mink, *Mustela lutreola*: analyses for conservation. Wildlife Conservation Research Unit. Oxford.
- Mendelssohn, H. and Yom-Tov, Y. 1999. Mammalia of Israel. The Israel academy of sciences and humanities, Jerusalem.
- Mitchell-Jones, A. J., Amori, G., Bogdanowicz, B., Krystufek, B., Reijnders, P. H. J., Spitzenberger, F., Stubbe, M., Thirssen, J. B. M., Vohralik, V. and Zima, J. 1999. The atlas of European mammals. Academic Press. London.
- Sechrest, W. W. 2003. Global diversity, endemism, and conservation of mammals. PhD Thesis, University of Virginia.
- Servheen, C., Herrero, S. and Peyton, B. 1998. Bears status survey and conservation. Action plan. IUCN/SSC Bear Specialist Group. IUCN, Gland, Switzerland.
- Sheffield, S. R. and King, C. M. 1994. *Mustela nivalis*. *Mammalian Species* 454: 1-10.
- Sheffield, S. R. and Thomas, H. H. 1997. *Mustela frenata*. *Mammalian Species* 570: 1-9.

Van Valkenburgh, B. and Wayne, R. K. 1994. Shape divergence associated with size convergence in sympatric East African jackals. *Ecology* 75: 1567-1581.

Verts, B. J., Carraway, L. N., and Kinlaw, A. 2001. *Spilogale gracilis*. *Mammalian Species* 674: 1-10.

*Range further modified by the authors to include specimens that fall outside published map

Appendix 2 – sensitivity analysis with three distance categories

Slopes and probabilities of the relationship between condylo-basal length (CBL, in mm) and distance to range edge, controlling for latitude, longitude and sex.

Distances are in km, 5 km and 30 km units. Sample sizes as in Table 1.

(N) = Nearctic; (P) = Palearctic.

Species	Slope of CBL vs. distance	Slope of CBL vs. distance	Slope of CBL vs. distance	p value	p value	p value
units	mm / log km	mm / log (5 km)	mm / log (30 km)	mm / log km	mm / log (5 km)	mm / log (30 km)
<i>Alopex lagopus</i>	-0.015	-0.077	-0.541	0.205	0.194	0.146
<i>Canis aureus</i>	-0.006	-0.030	-0.177	0.125	0.128	0.133
<i>Canis latrans</i>	0.000	0.001	0.011	0.953	0.949	0.917
<i>Canis lupus</i>	0.018	0.088	0.522	0.0001	0.0002	0.0002
<i>Gulo gulo</i>	-0.005	-0.025	-0.154	0.106	0.104	0.096
<i>Herpestes edwardsii</i>	0.002	0.009	0.054	0.412	0.405	0.394
<i>Lontra canadensis</i>	-0.009	-0.042	-0.231	0.029	0.033	0.051
<i>Lutra lutra</i>	-0.002	-0.011	-0.058	0.484	0.477	0.536
<i>Lynx canadensis</i>	0.001	0.005	0.029	0.657	0.660	0.647
<i>Martes americana</i>	-0.007	-0.035	-0.215	0.0002	0.0002	0.0002
<i>Martes foina</i>	0.001	0.004	0.035	0.560	0.564	0.414
<i>Martes martes</i>	0.003	0.013	0.078	0.290	0.285	0.282
<i>Meles meles</i>	0.001	0.007	0.032	0.565	0.567	0.671
<i>Mustela erminea</i> (N)	0.001	0.003	0.015	0.250	0.245	0.272
<i>Mustela erminea</i> (P)	0.002	0.009	0.050	0.121	0.129	0.159
<i>Mustela frenata</i>	-0.004	-0.018	-0.106	<0.0001	<0.0001	<0.0001
<i>Mustela nivalis</i> (N)	-0.002	-0.011	-0.063	0.006	0.006	0.007
<i>Mustela nivalis</i> (P)	-0.008	-0.038	-0.220	<0.0001	<0.0001	<0.0001
<i>Mustela putorius</i>	0.008	0.042	0.249	<0.0001	<0.0001	<0.0001
<i>Mustela vison</i>	0.001	0.005	0.023	0.462	0.454	0.599
<i>Paradoxurus hermaphroditus</i>	0.000	0.000	-0.017	0.988	0.990	0.938
<i>Procyon lotor</i>	0.009	0.049	0.183	0.179	0.170	0.407
<i>Spilogale gracilis</i>	-0.033	-0.163	-1.021	0.005	0.007	0.012
<i>Urocyon cinereoargenteus</i>	-0.002	-0.010	-0.080	0.606	0.592	0.490
<i>Ursus arctos</i>	-0.040	-0.198	-1.170	0.004	0.004	0.006
<i>Viverricula indica</i>	-0.006	-0.030	-0.195	0.028	0.028	0.020
<i>Vulpes vulpes</i> (N)	-0.001	-0.004	-0.013	0.781	0.786	0.887
<i>Vulpes vulpes</i> (P)	0.005	0.027	0.165	0.072	0.069	0.069

Appendix 3 – General additive model maps of the spatial components of size for all species

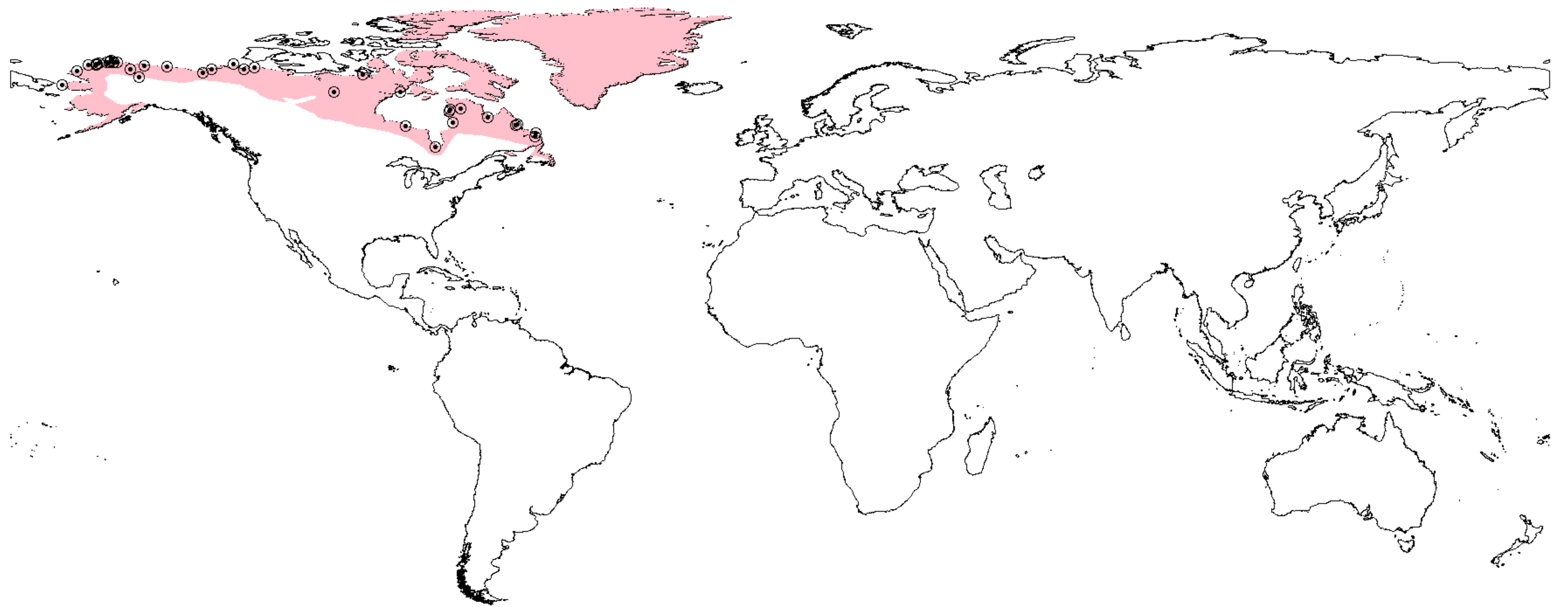
Spatial components of GAMs of CBL (in mm) as a function of location.

- a. GAM statistics
- b. GAM maps
- c. Range maps and specimens locations

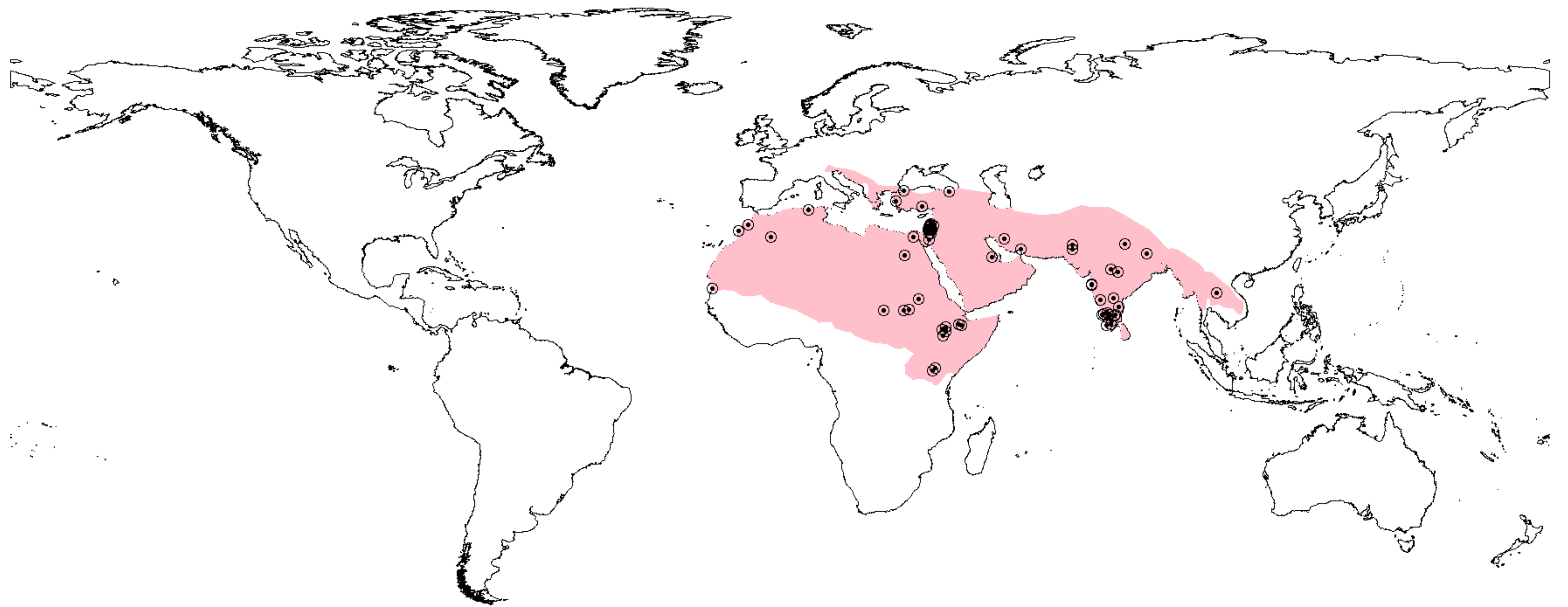
(N) = Nearctic; (P) = Palaeartic.

Species	% Deviance explained by full model	Smooth term equivalent degrees of freedom	Approximate significance of smoothing	N
<i>Alopex lagopus</i>	37.4	10.7	0.0239	153
<i>Canis aureus</i>	78.5	25.33	<10E-5	108
<i>Canis latrans</i>	58.3	12.37	<10E-5	176
<i>Canis lupus</i>	46.2	13.64	<10E-5	173
<i>Gulo gulo</i>	53.1	4.394	0.0154	128
<i>Herpestes edwardsii</i>	60.5	8.921	0.00106	103
<i>Lontra canadensis</i>	56.5	17.17	<10E-5	153
<i>Lutra lutra</i>	68.4	20.753	<10E-5	105
<i>Lynx canadensis</i> *	48.4	2	<10E-5	197
<i>Martes americana</i>	73.7	23.21	<10E-5	307
<i>Martes foina</i>	56.1	19.23	<10E-5	264
<i>Martes martes</i> *	42.5	2	0.0227	145
<i>Meles meles</i>	67.8	20.49	<10E-5	328
<i>Mustela erminea</i> (N)	72.9	27.2	<10E-5	1227
<i>Mustela erminea</i> (P)	54.6	21.29	<10E-5	437
<i>Mustela frenata</i>	65.2	25.32	<10E-5	714
<i>Mustela nivalis</i> (N)	62.5	15.73	<10E-5	149
<i>Mustela nivalis</i> (P)	81.2	26.91	<10E-5	823
<i>Mustela putorius</i>	59.1	15.46	<10E-5	467
<i>Mustela vison</i>	70	24.43	<10E-5	404
<i>Paradoxurus hermaphroditus</i>	65.4	17.41	<10E-5	109
<i>Procyon lotor</i>	63.9	22.07	<10E-5	131
<i>Spilogale gracilis</i>	78.4	9.99	<10E-5	102
<i>Urocyon cinereoargenteus</i>	56.1	11.77	<10E-5	174
<i>Ursus arctos</i>	78.9	11.41	<10E-5	151
<i>Viverricula indica</i>	59.9	14.85	<10E-5	108
<i>Vulpes vulpes</i> (N)	68.1	22.47	<10E-5	235
<i>Vulpes vulpes</i> (P)	67.5	22.84	<10E-5	300

*Possible convergence failure



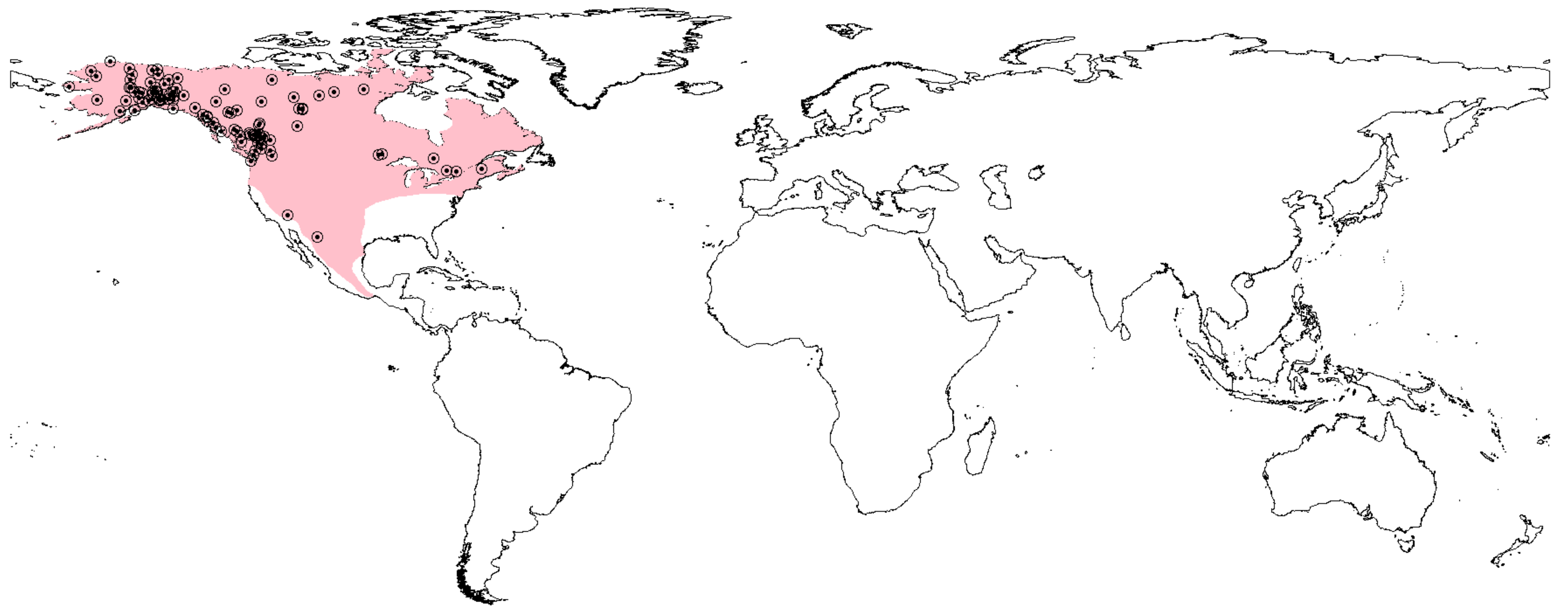
Alopex lagopus



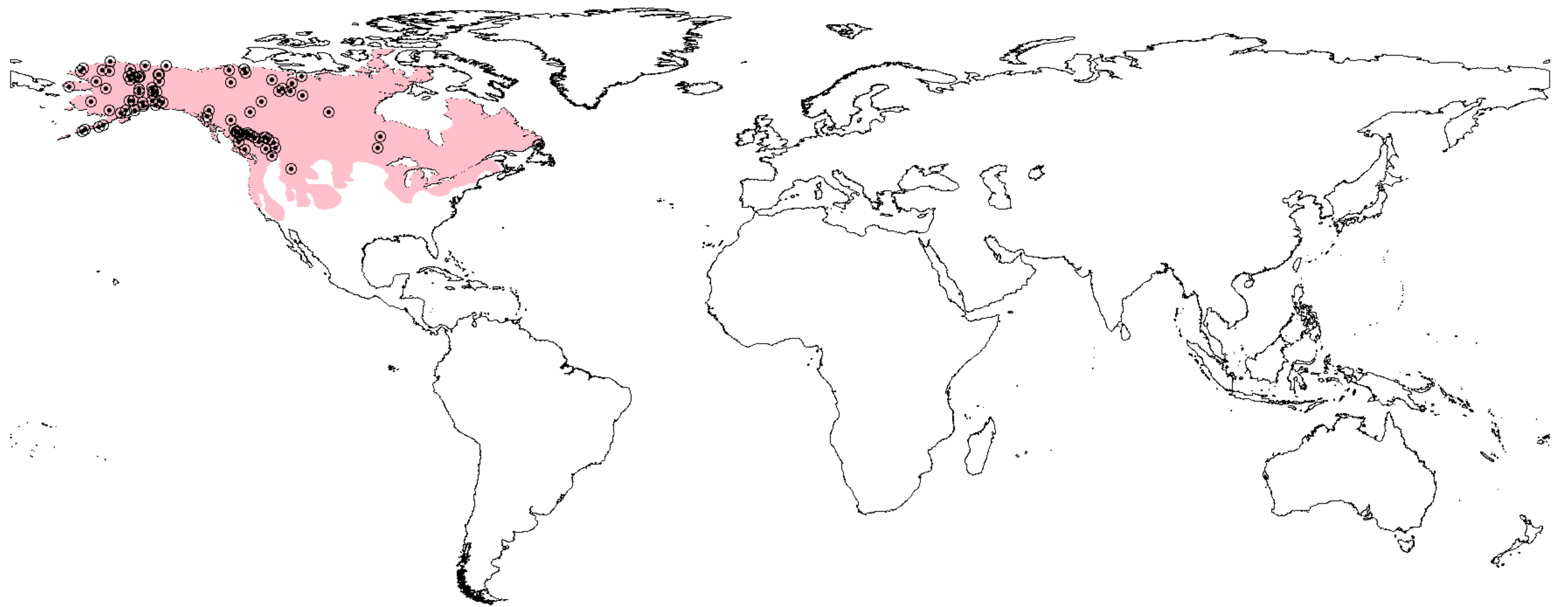
Canis aureus



Canis latrans



Canis lupus



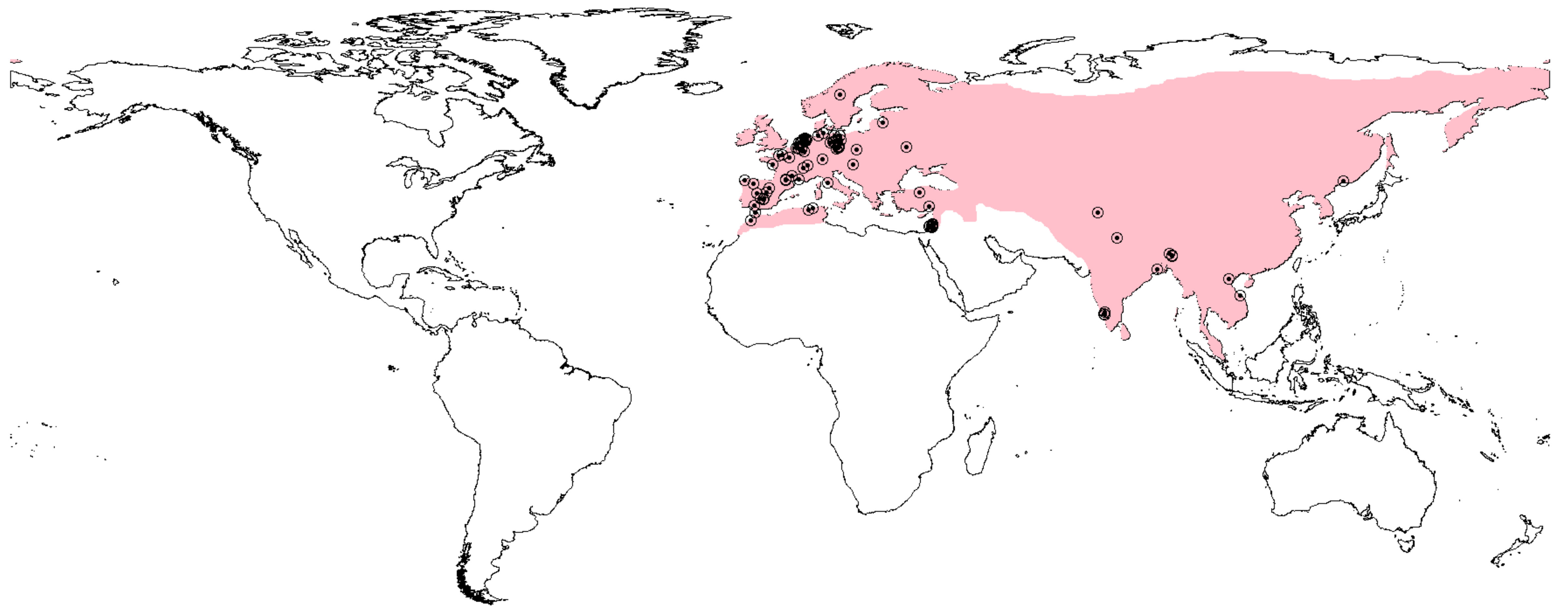
Gulo gulo



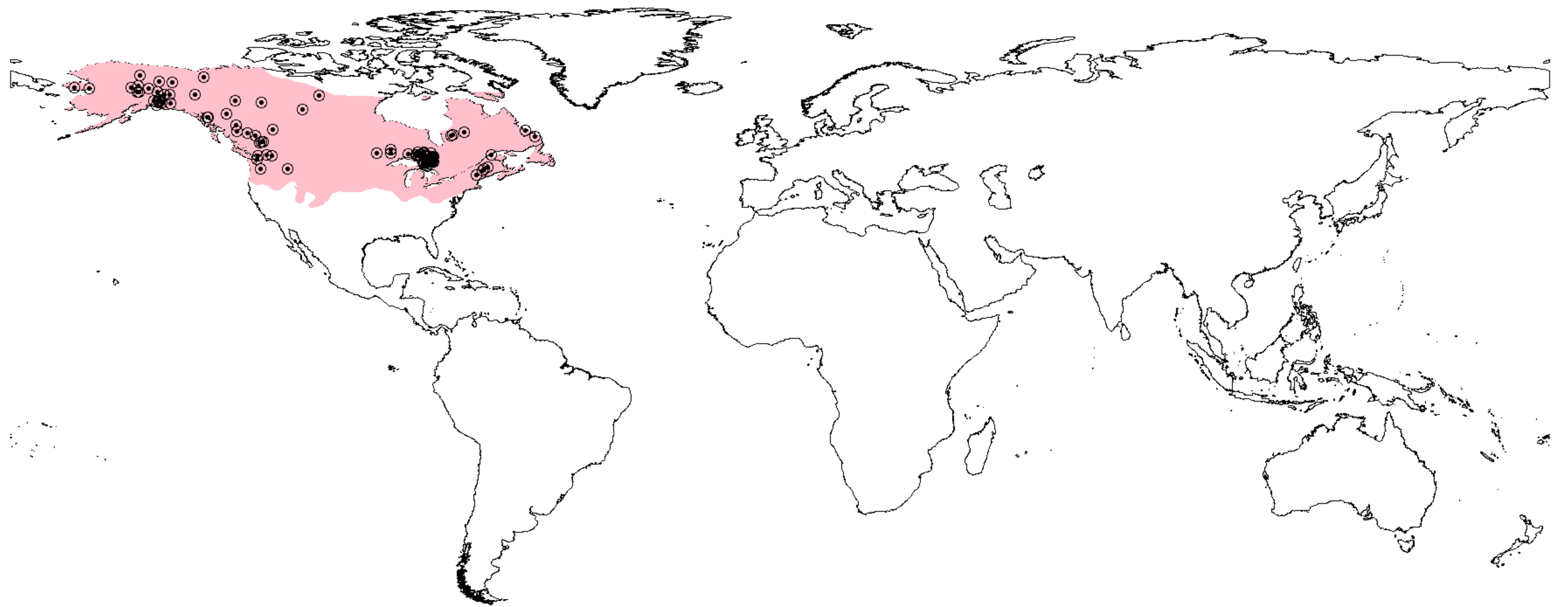
Herpestes edwardsii



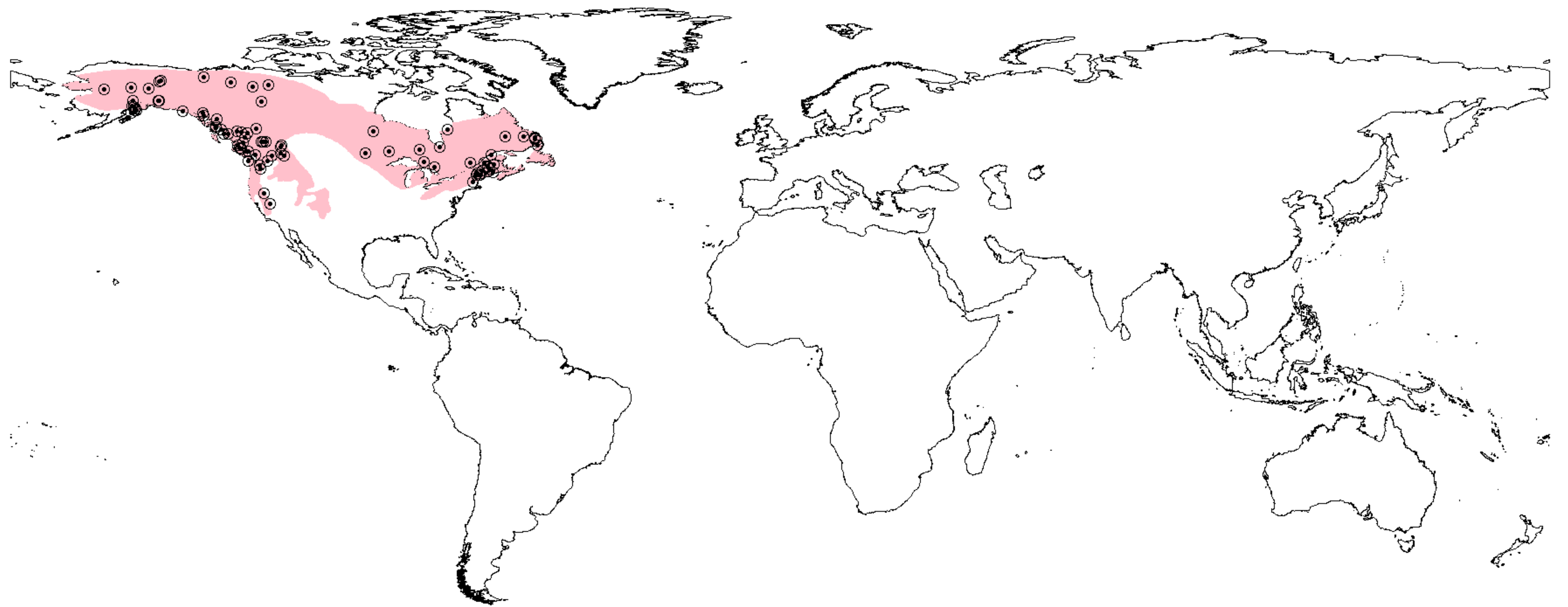
Lontra canadensis



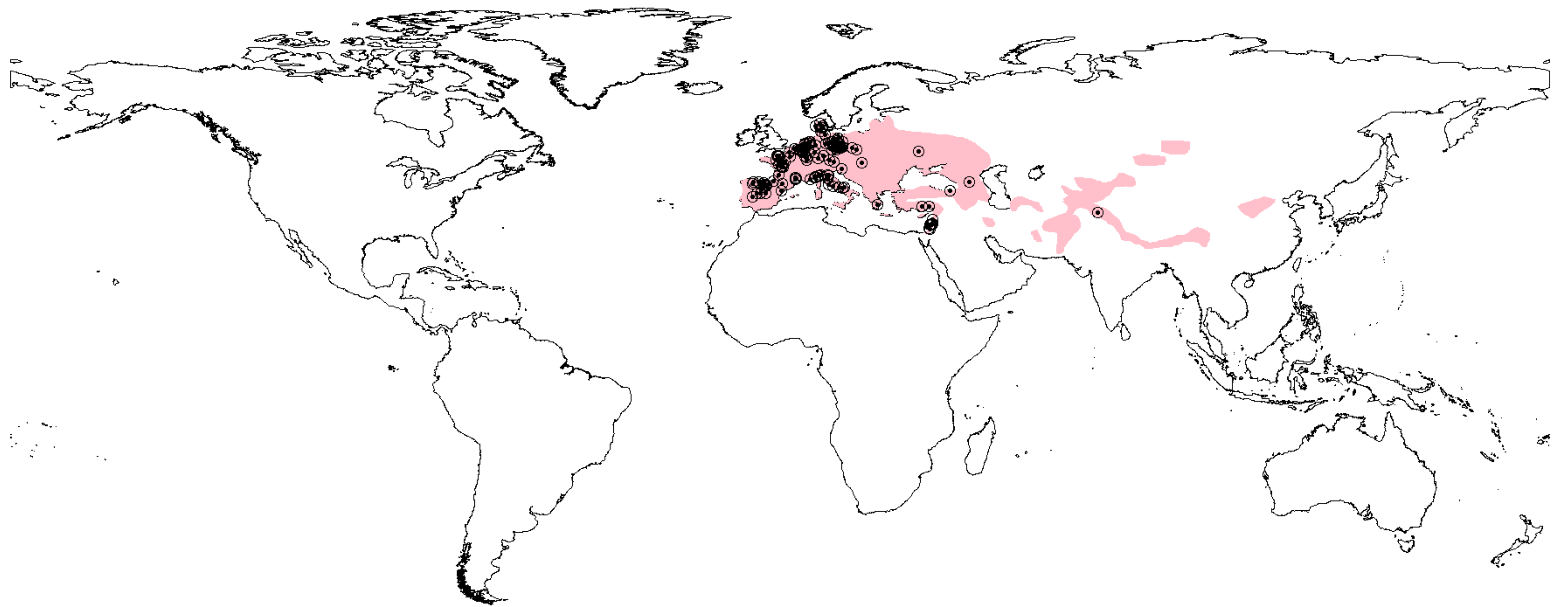
Lutra lutra



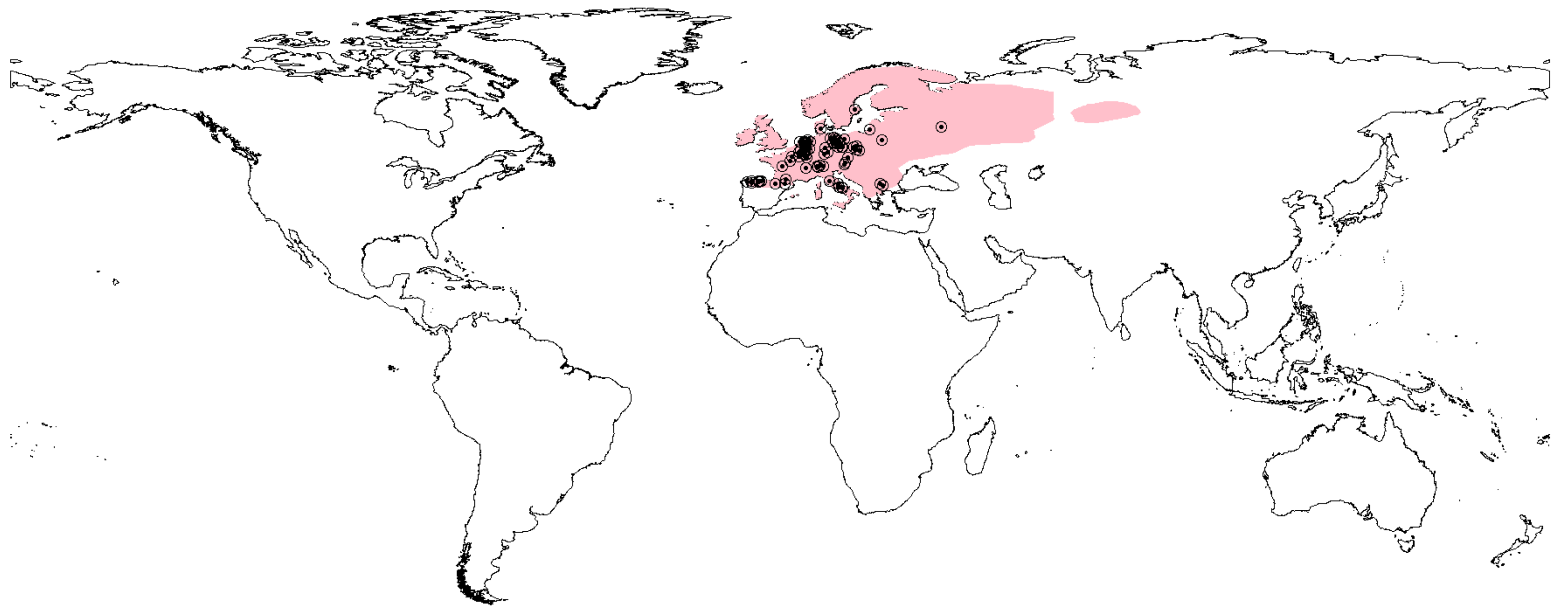
Lynx canadensis



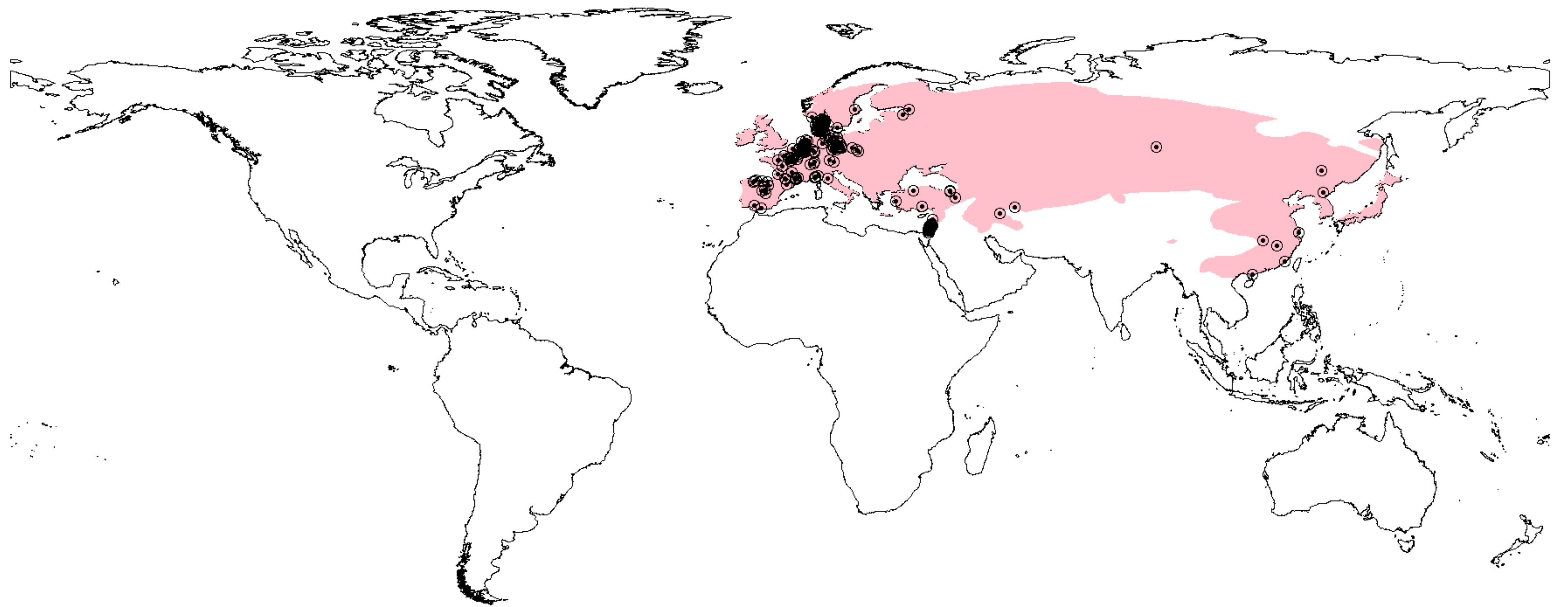
Martes americana



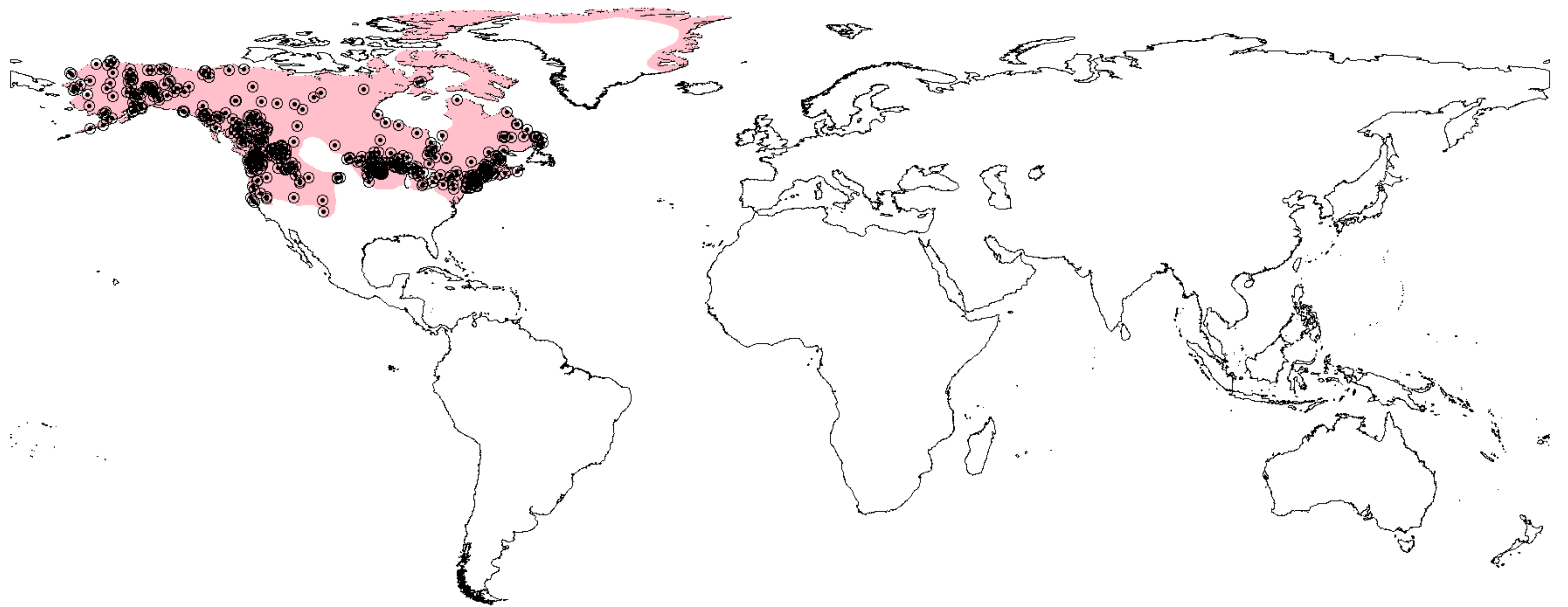
Martes foina



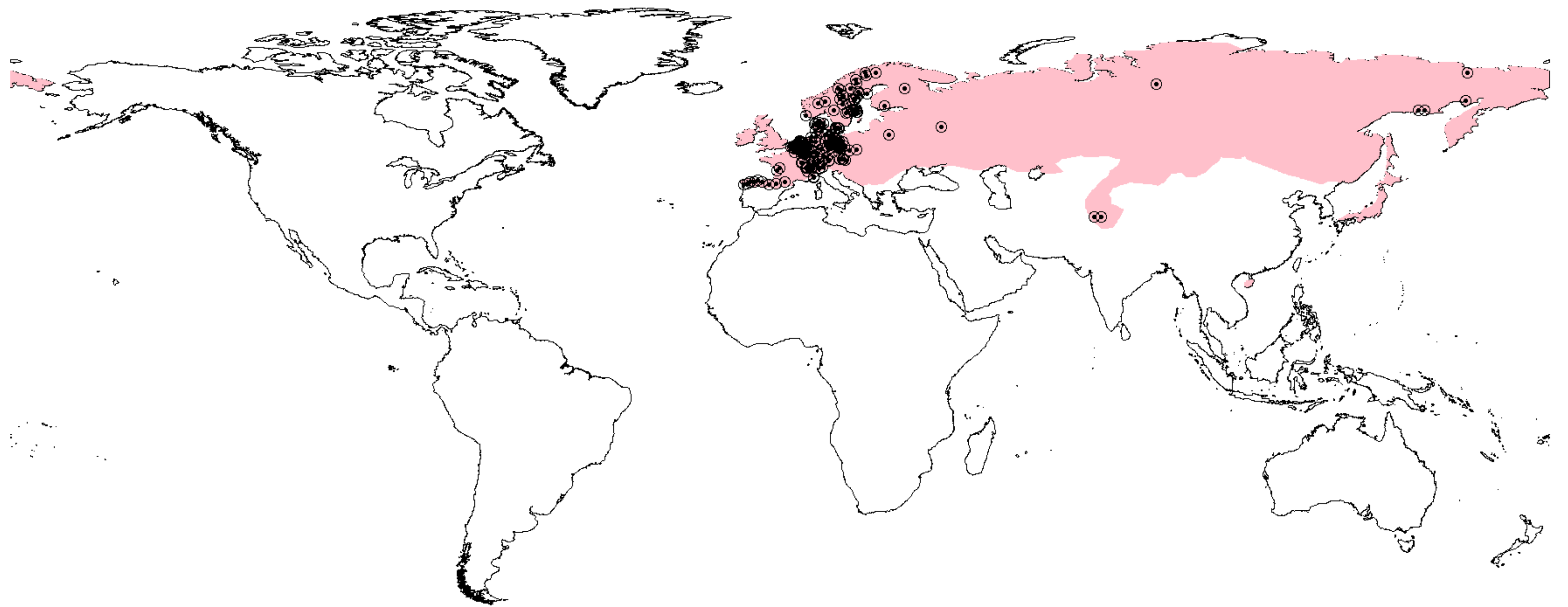
Martes martes



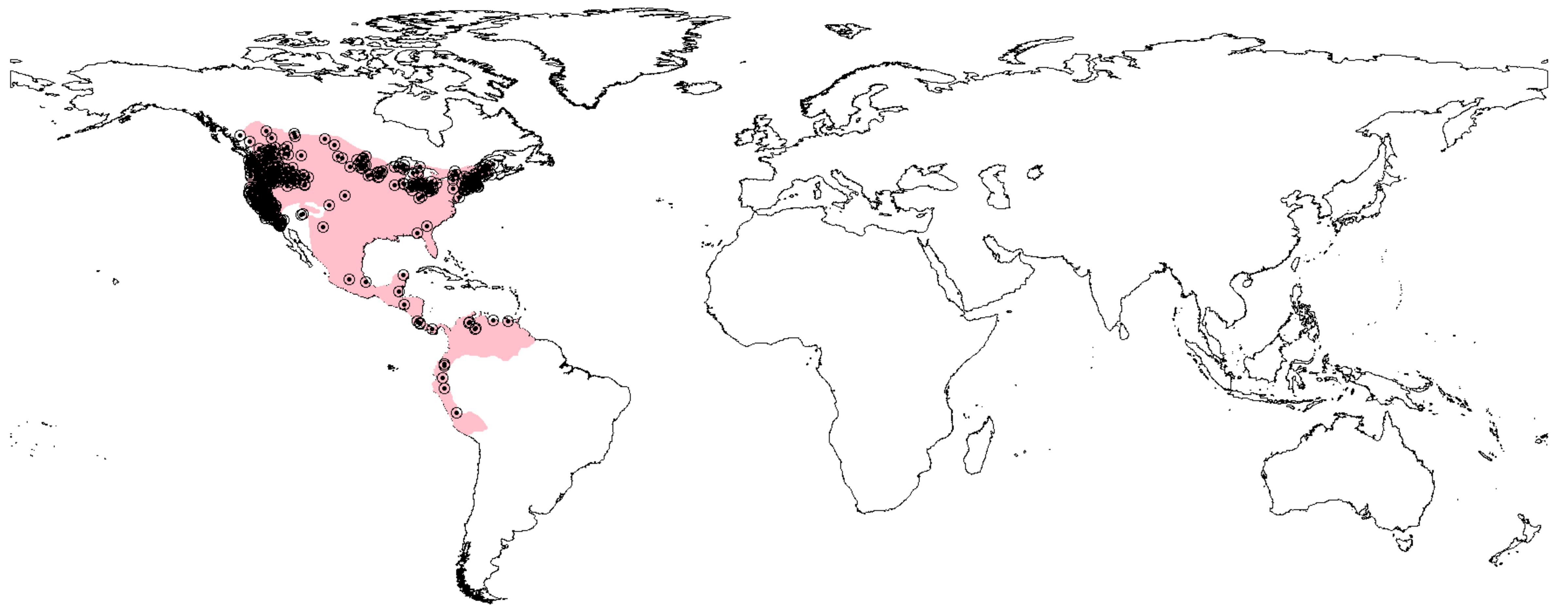
Meles meles



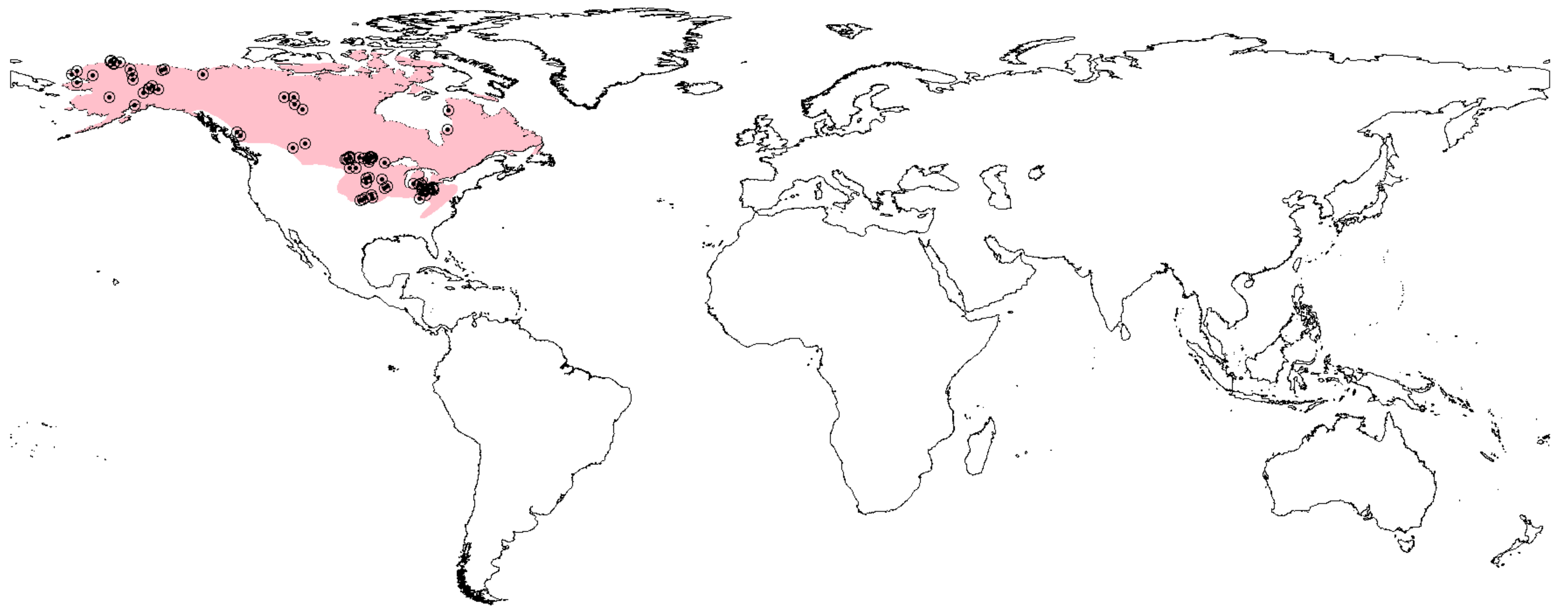
Mustela erminea Nearctic



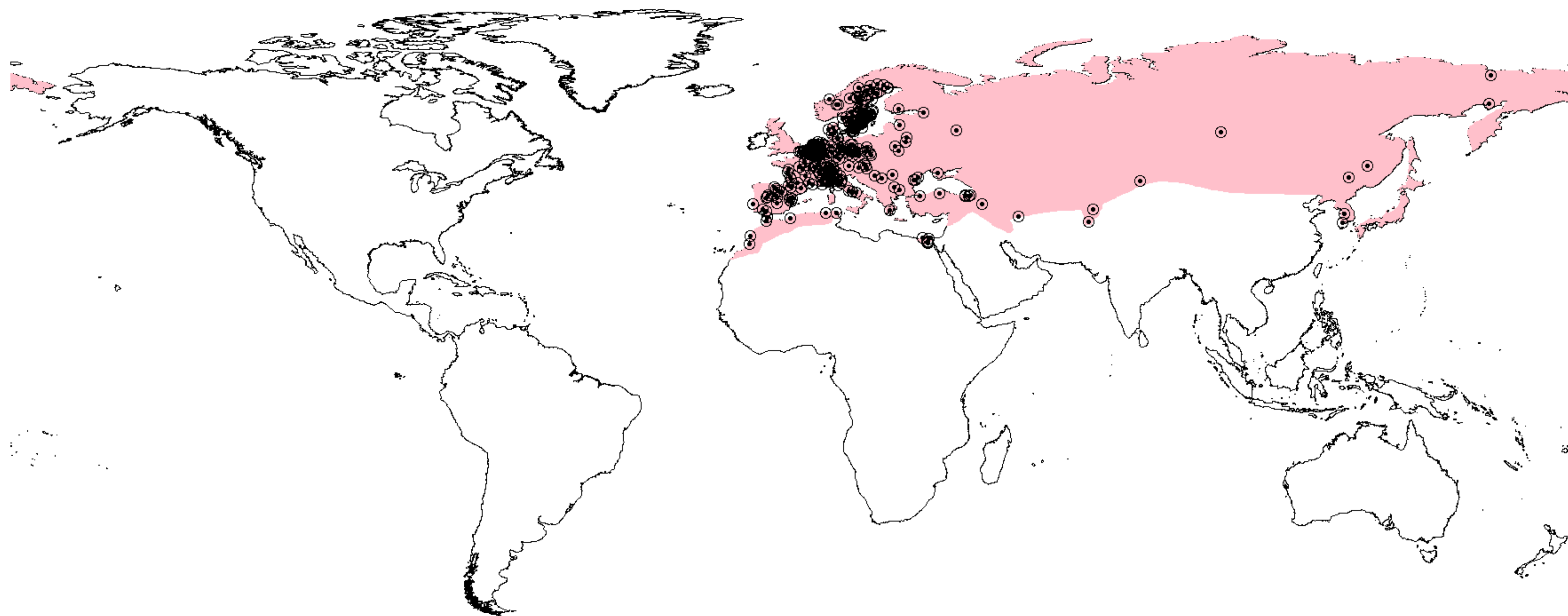
Mustela erminea Palearctic



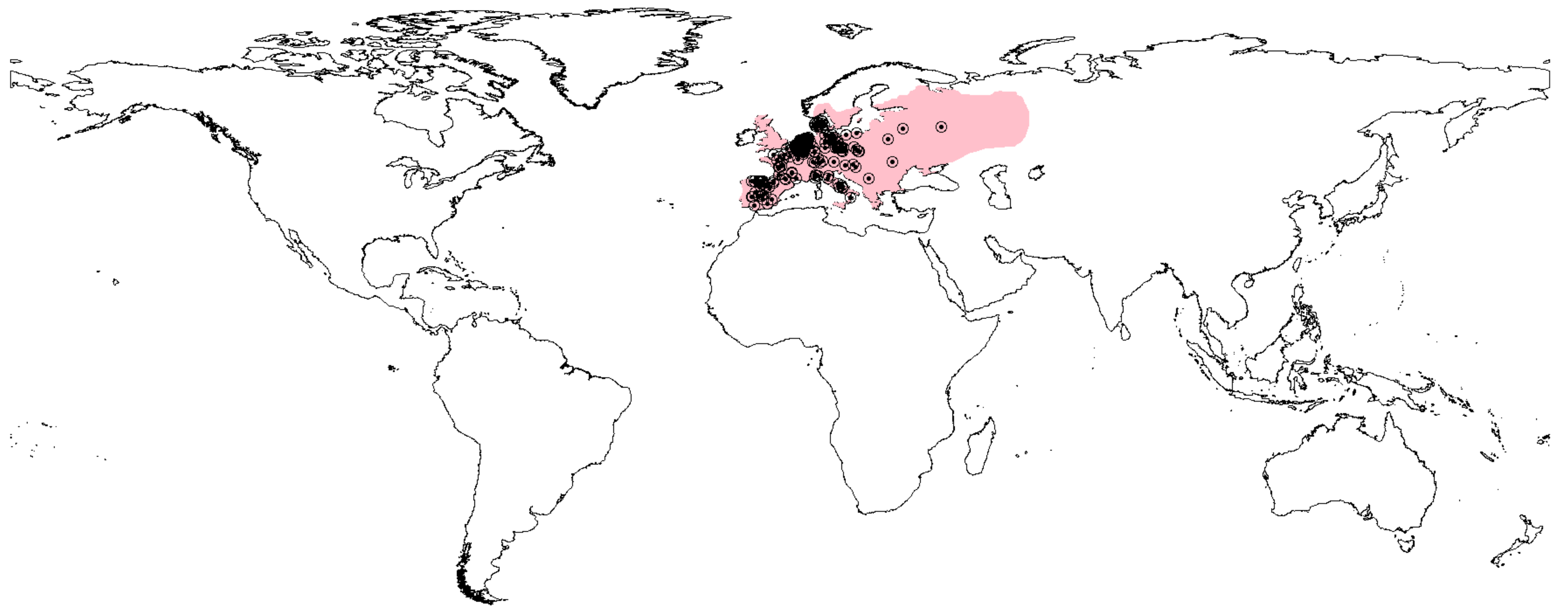
Mustela frenata



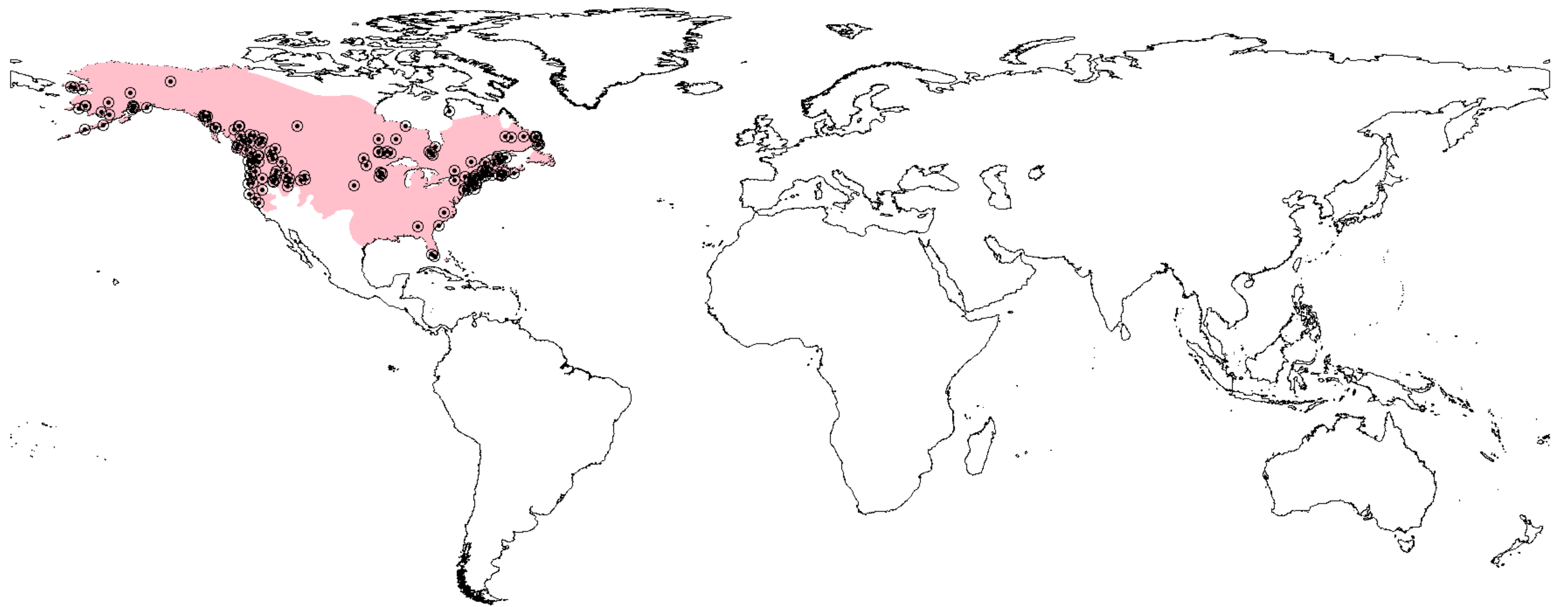
Mustela nivalis Nearctic



Mustela nivalis Palearctic



Mustela putorius



Mustela vison



Paradoxurus hermaphroditus



Procyon lotor



Spilogale gracilis



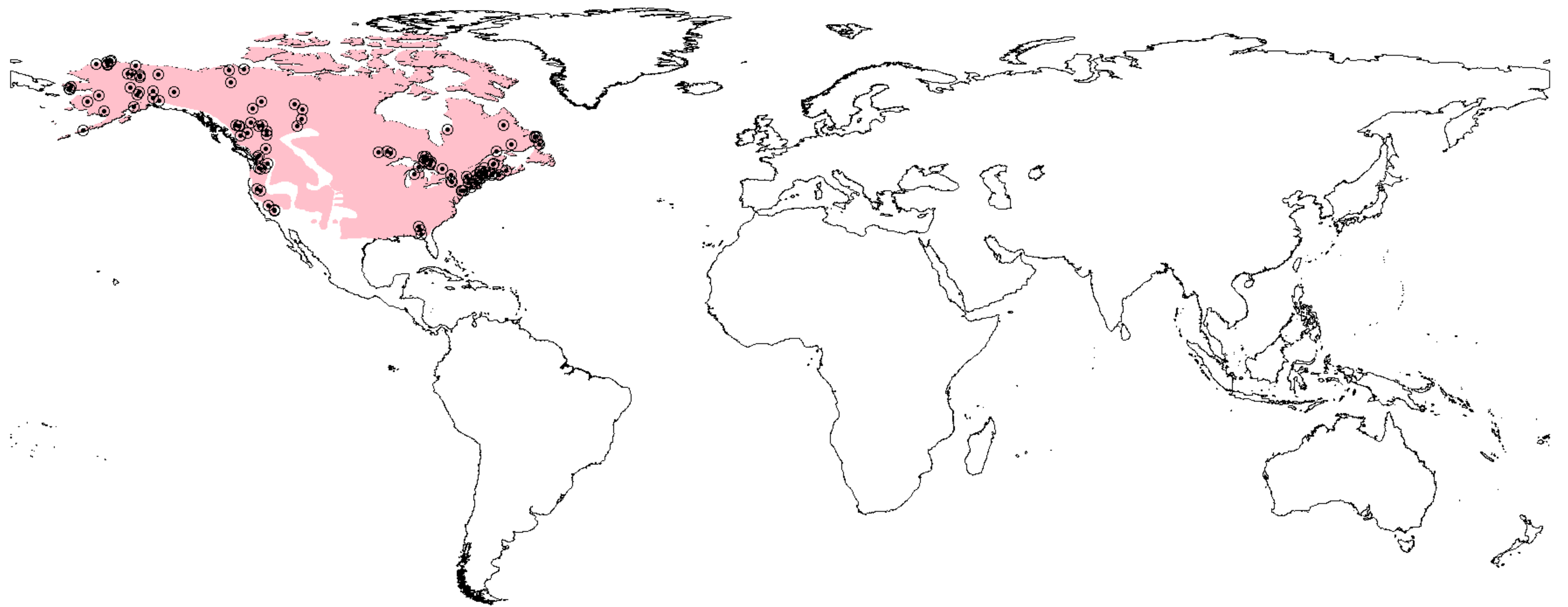
Urocyon cinereoargenteus



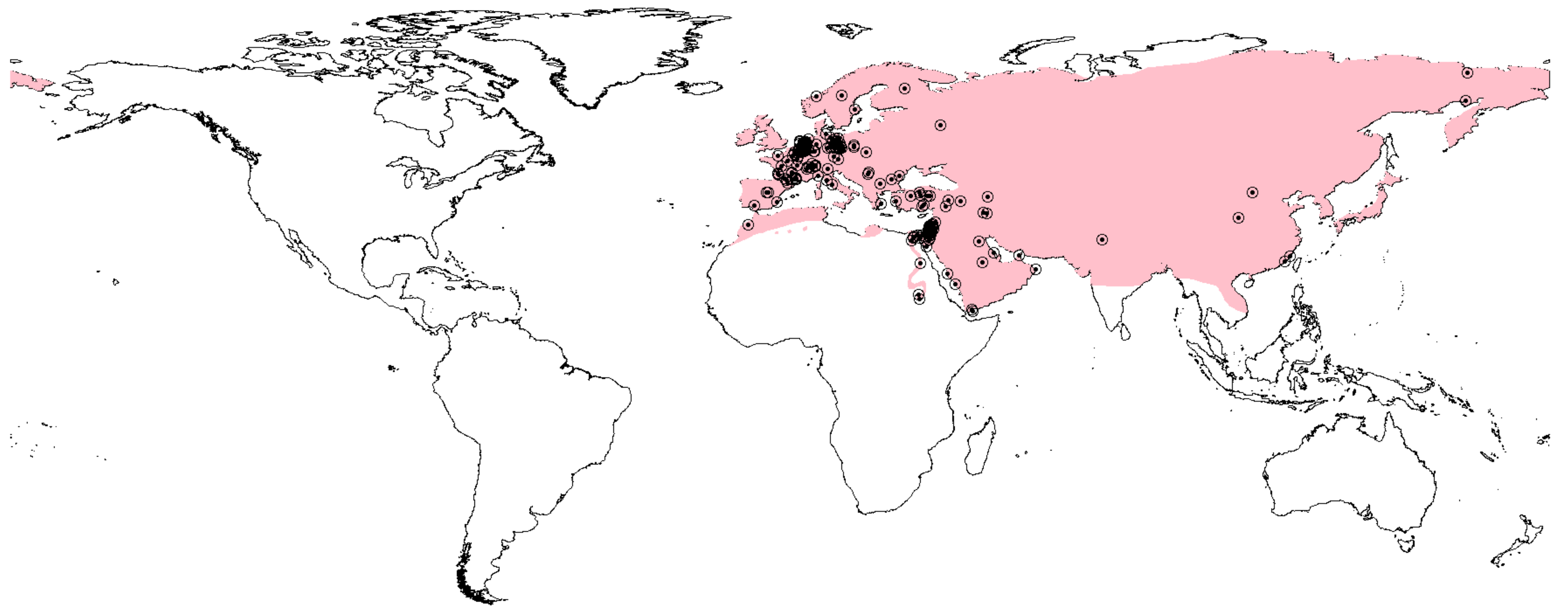
Ursus arctos



Viverricula indica

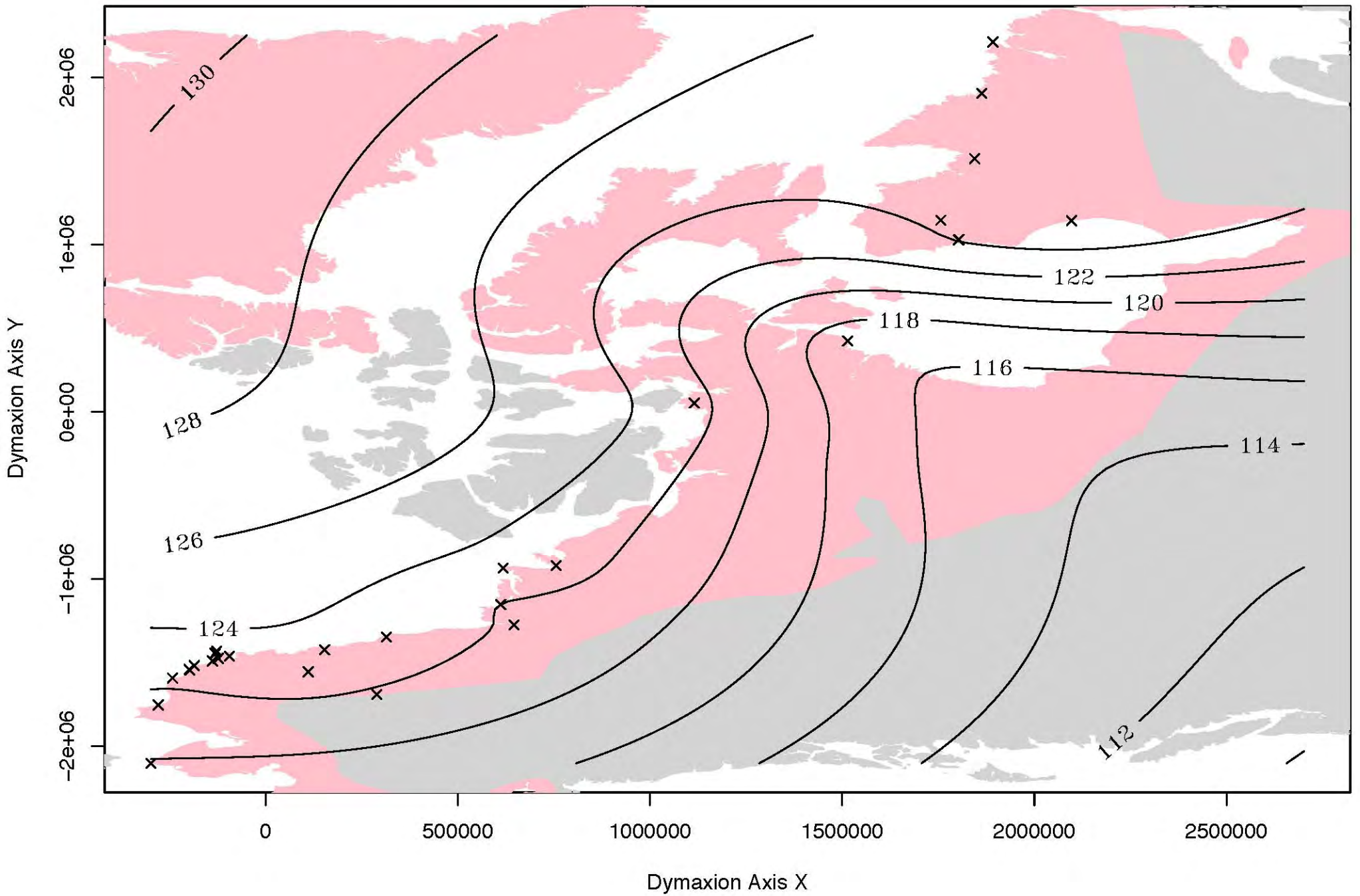


Vulpes vulpes Nearctic

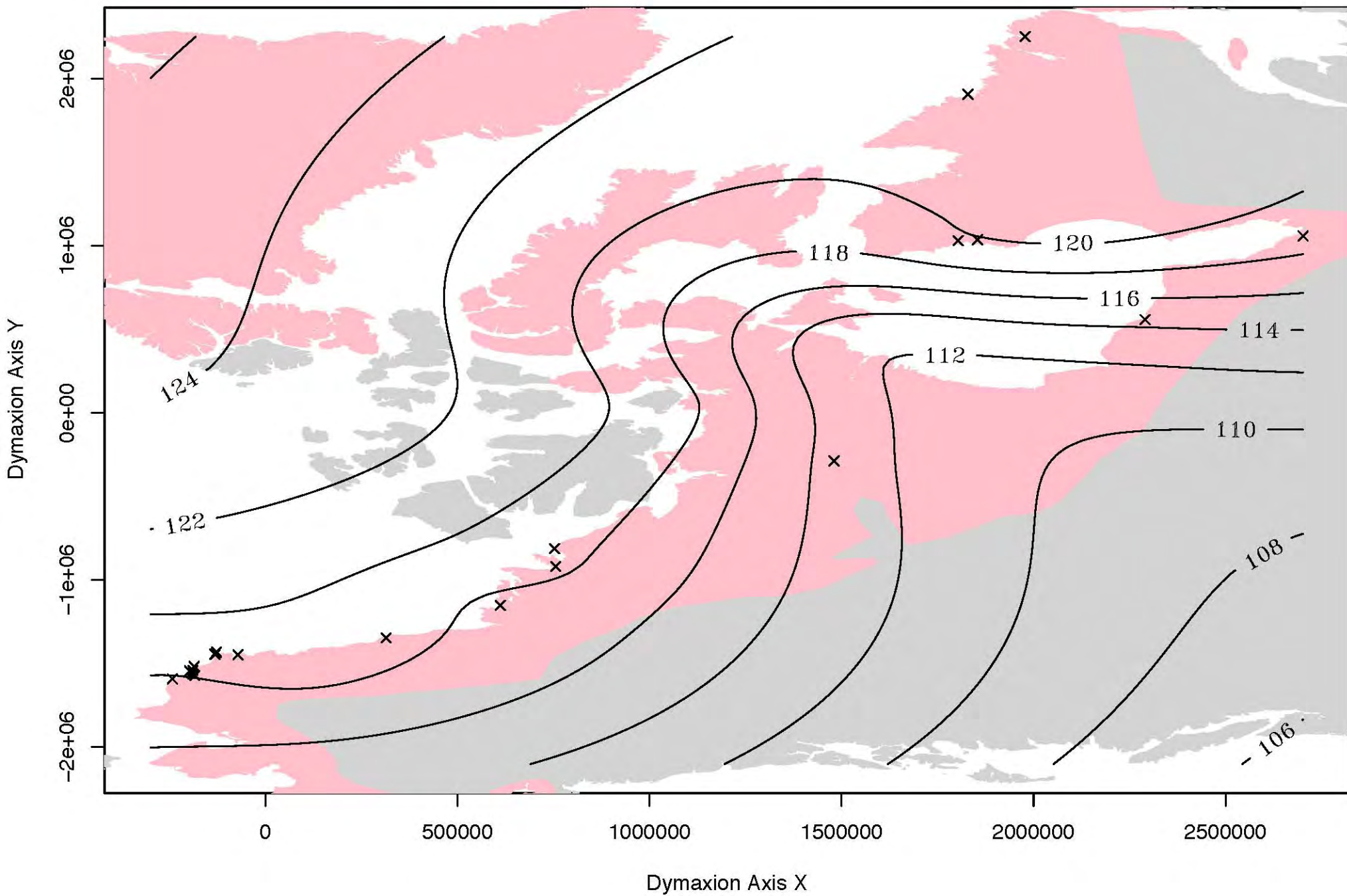


Vulpes vulpes Palearctic

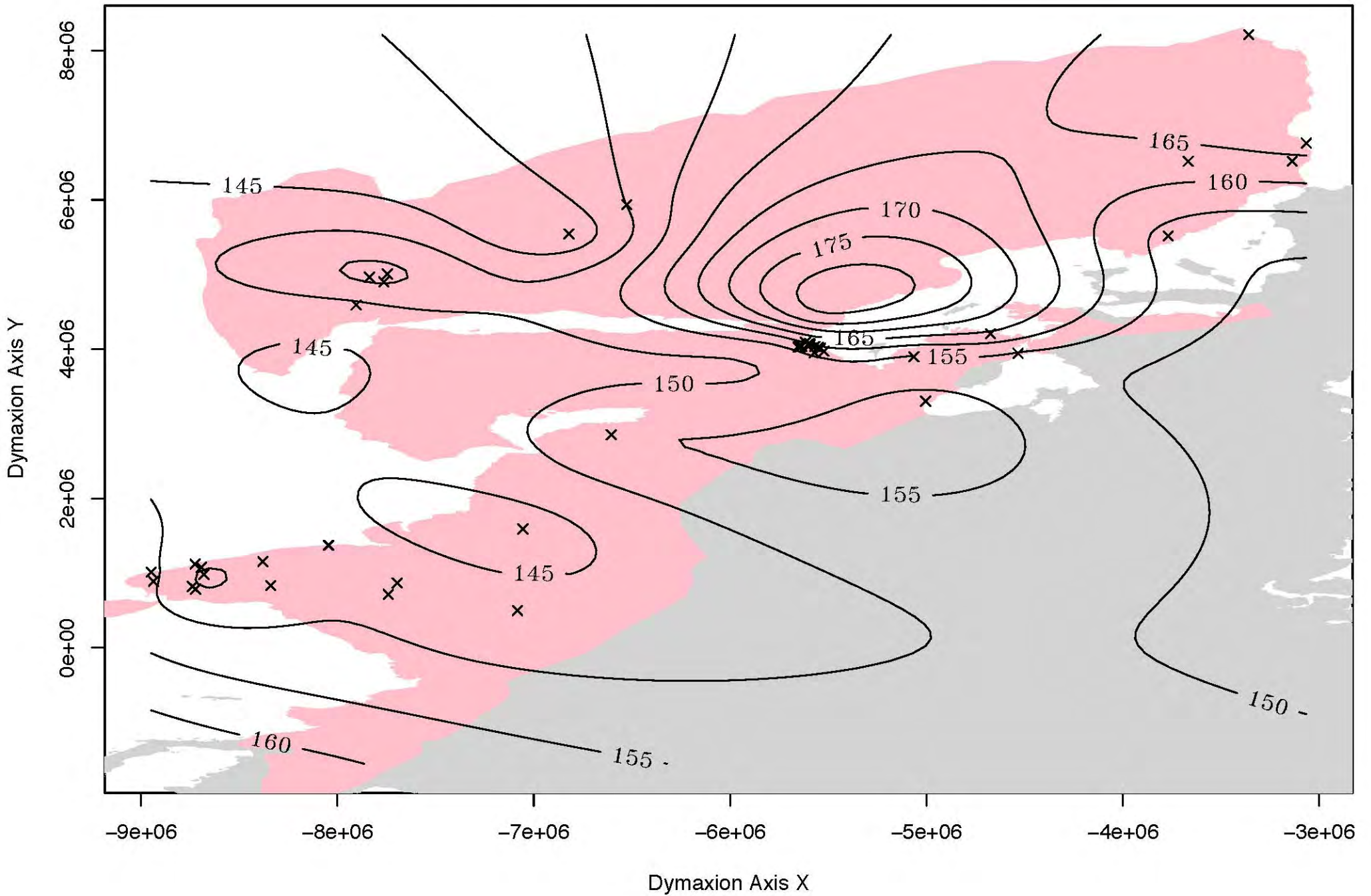
Marginal GAM Surface for CBL in male *Alopes lagopus*



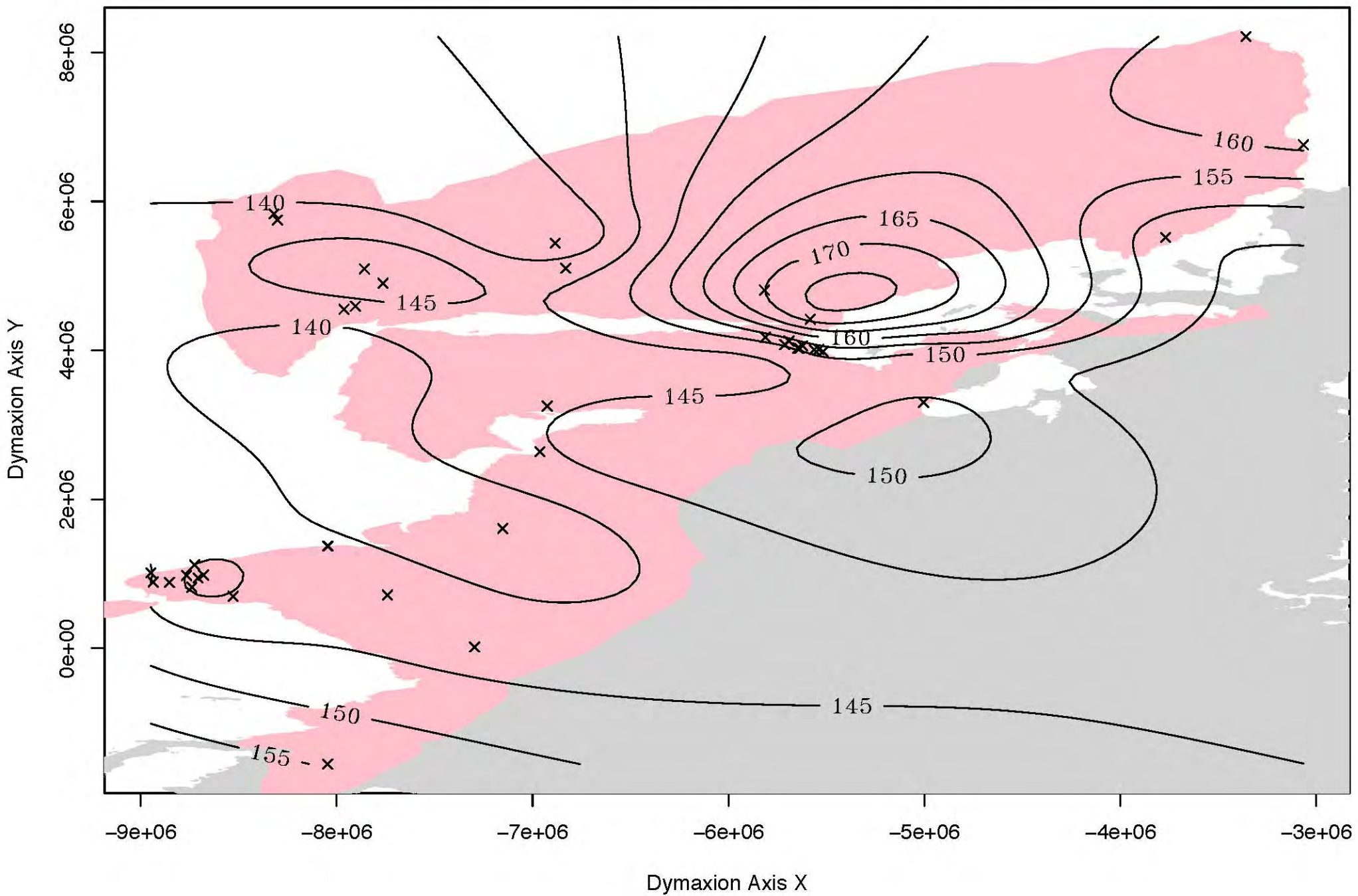
Marginal GAM Surface for CBL in female *Alopes lagopus*



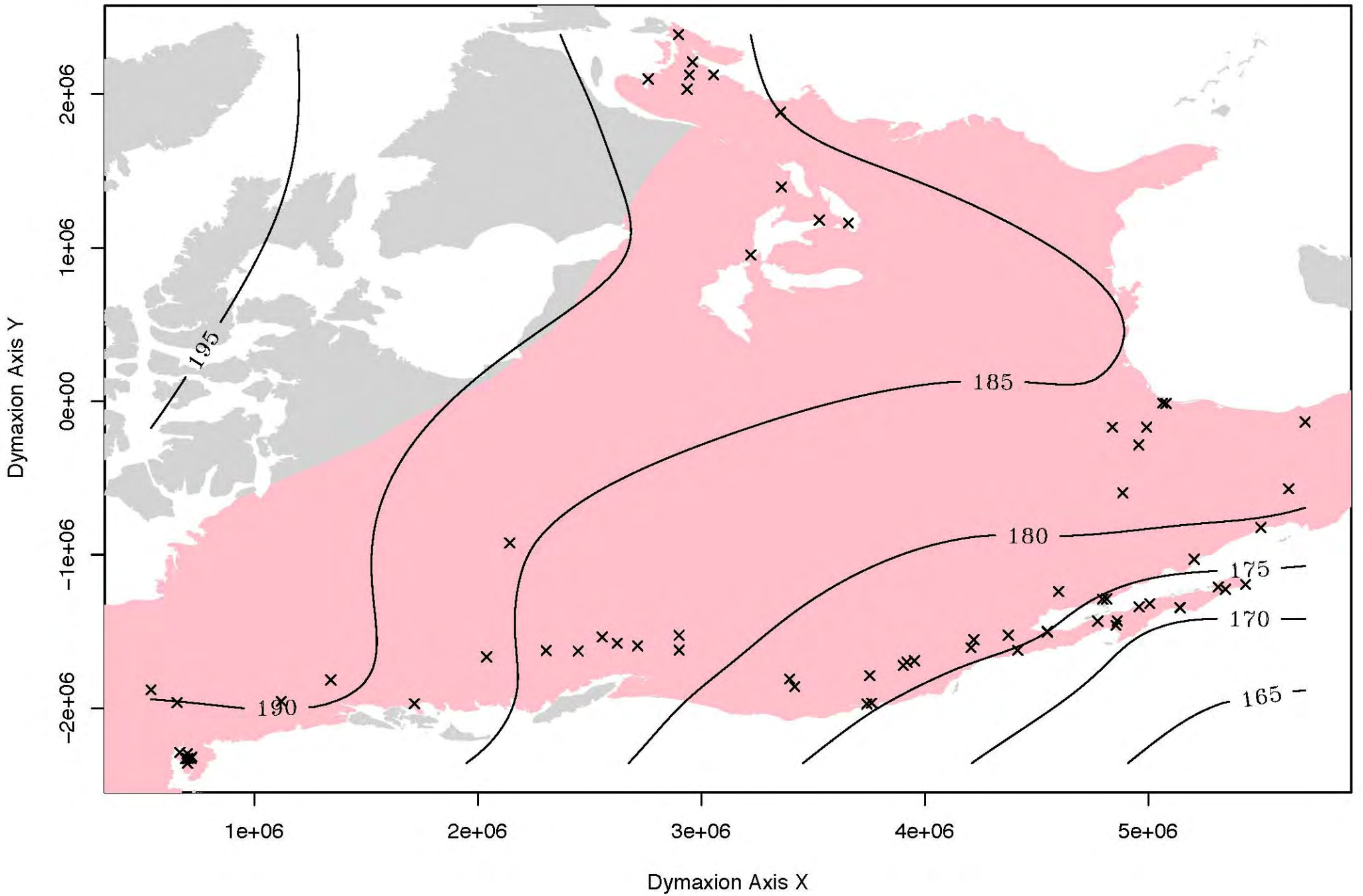
Marginal GAM Surface for CBL in male *Canis aureus*



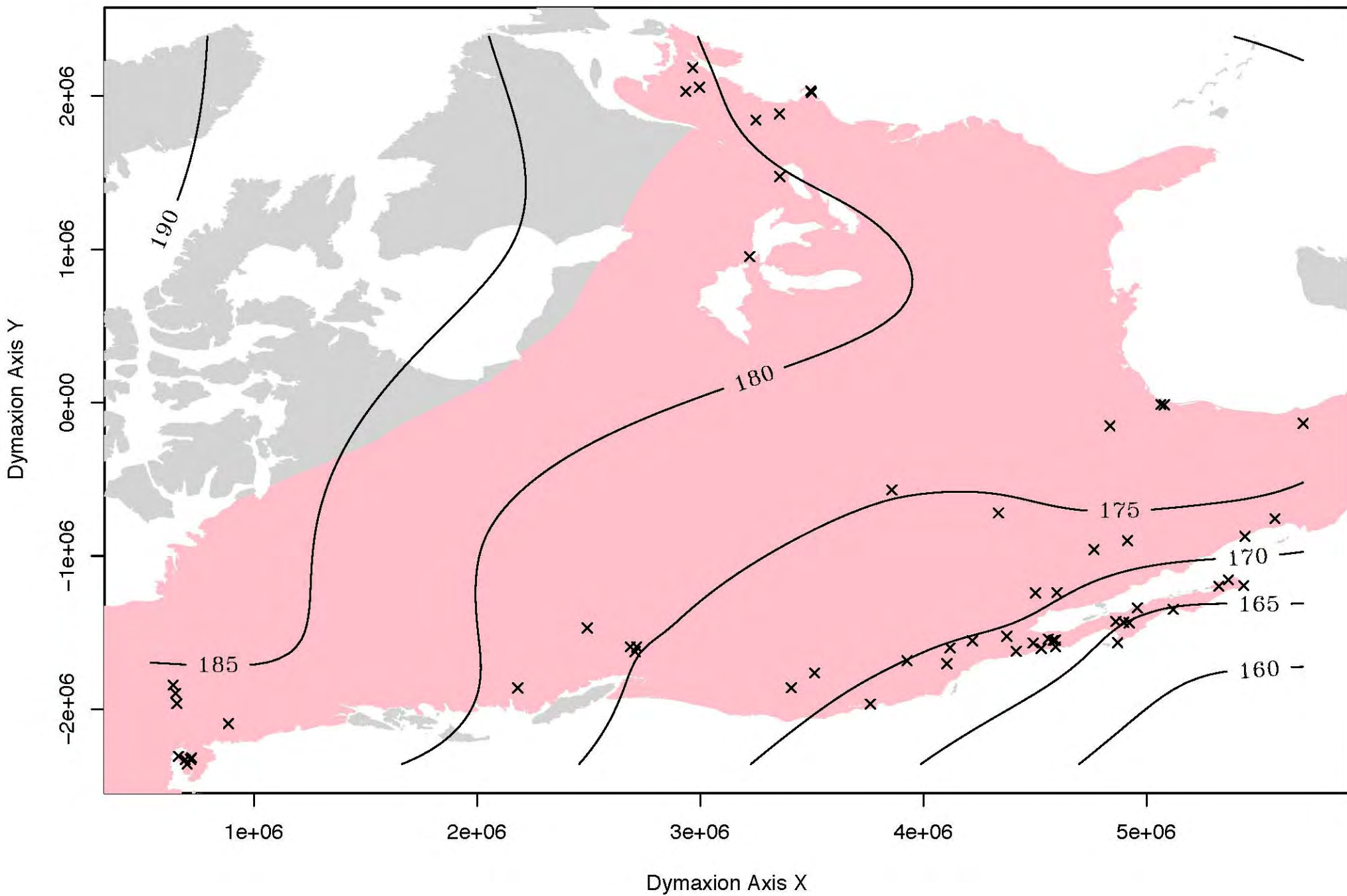
Marginal GAM Surface for CBL in female *Canis aureus*



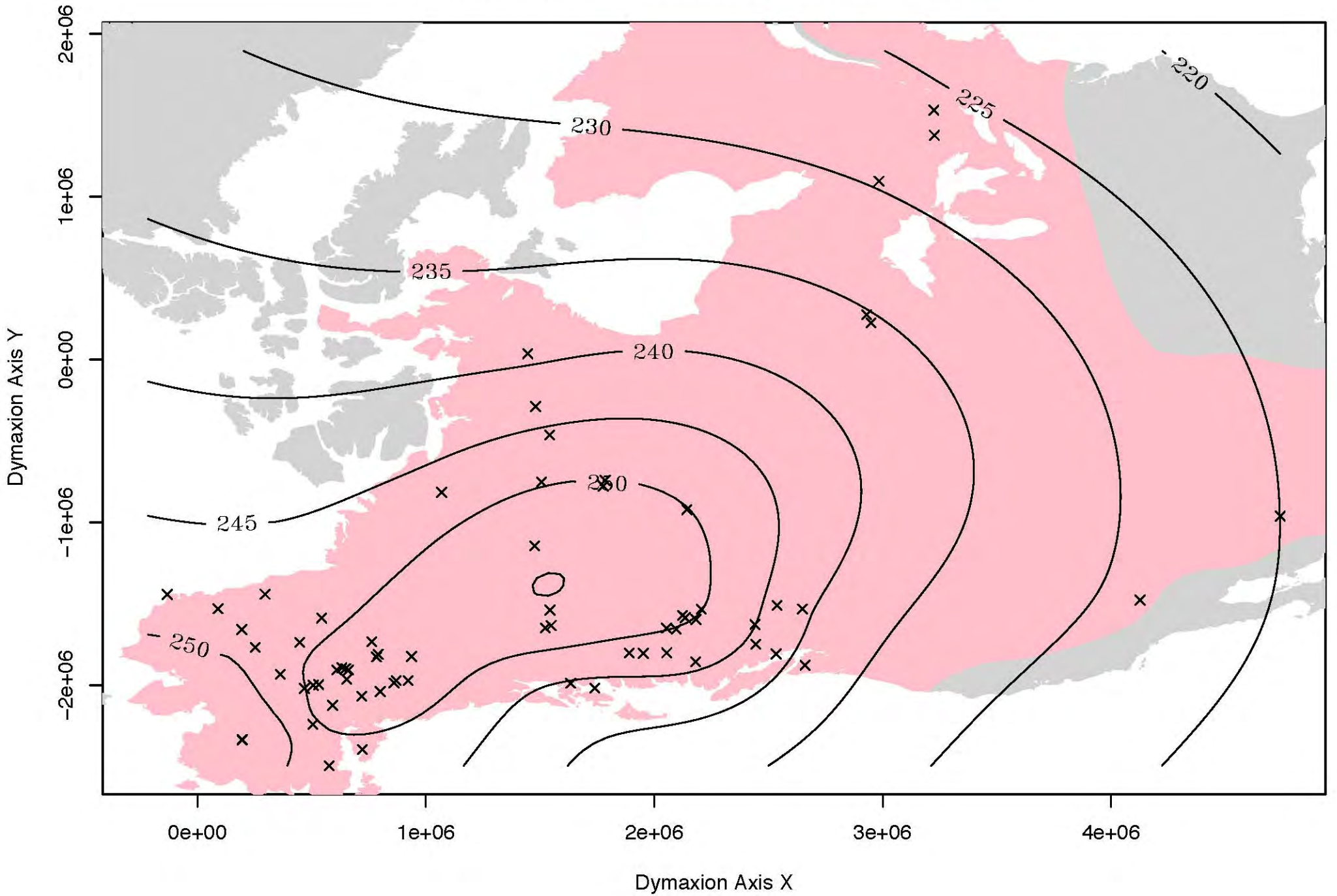
Marginal GAM Surface for CBL in male *Canis latrans*



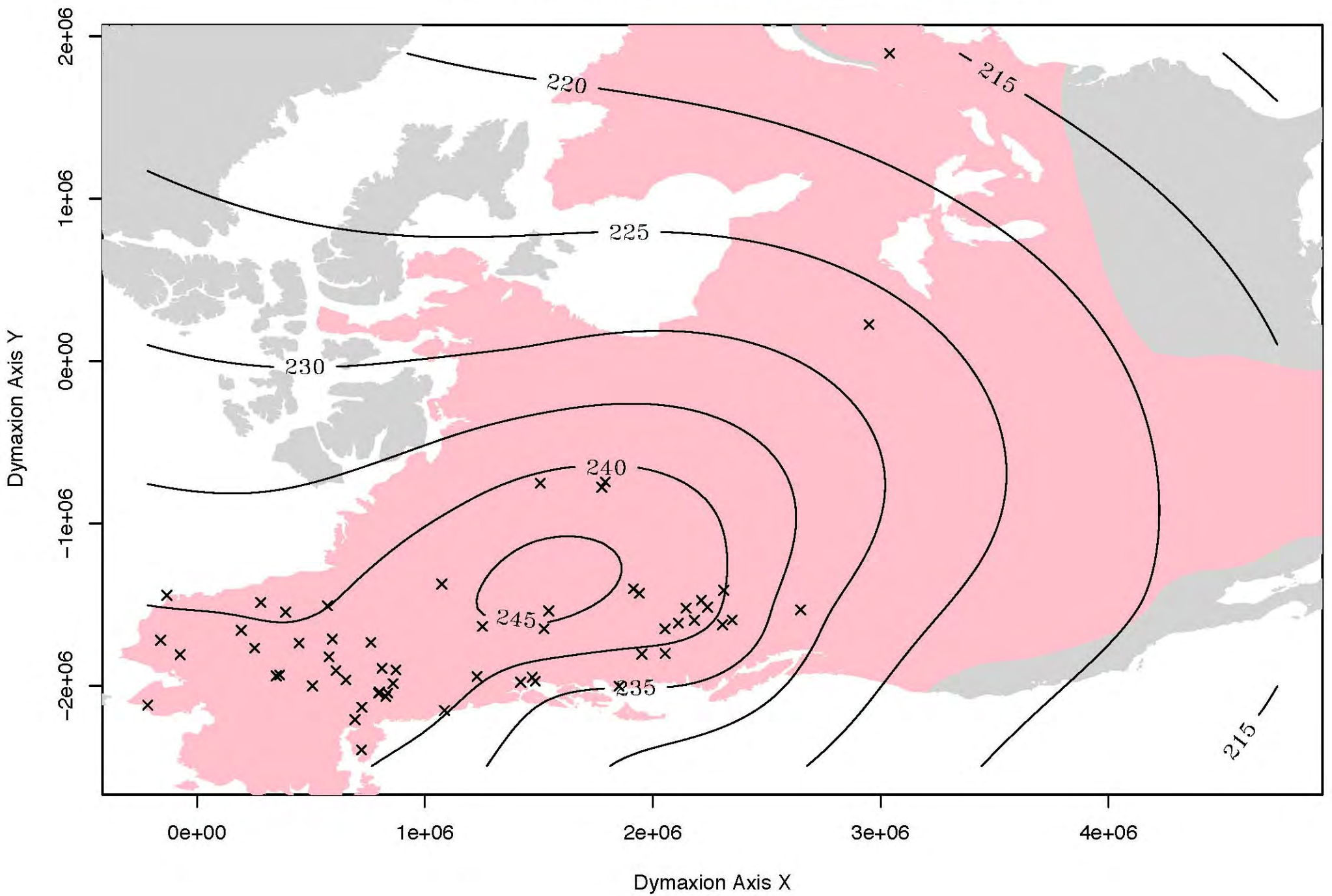
Marginal GAM Surface for CBL in female *Canis latrans*



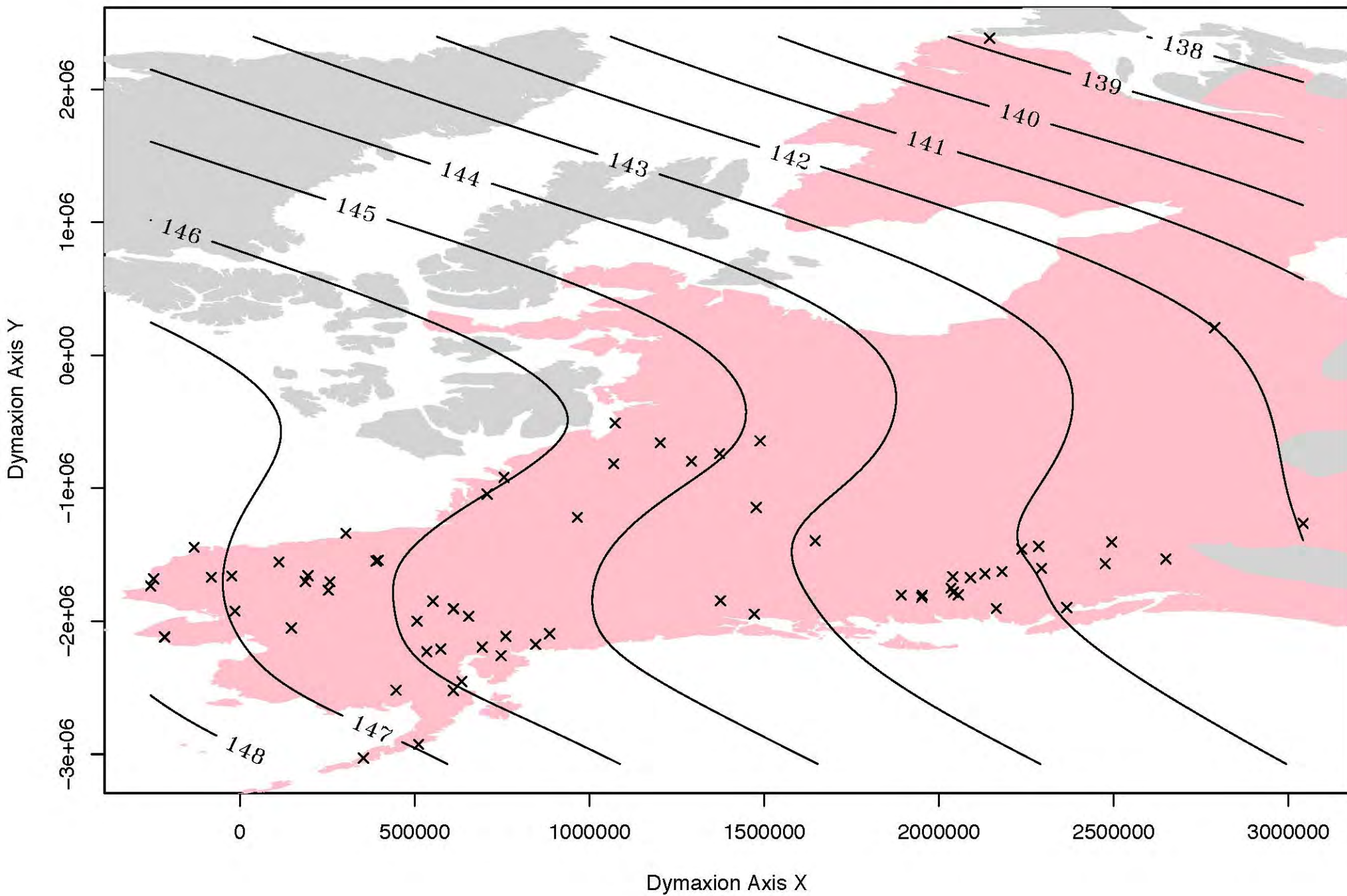
Marginal GAM Surface for CBL in male *Canis lupus*



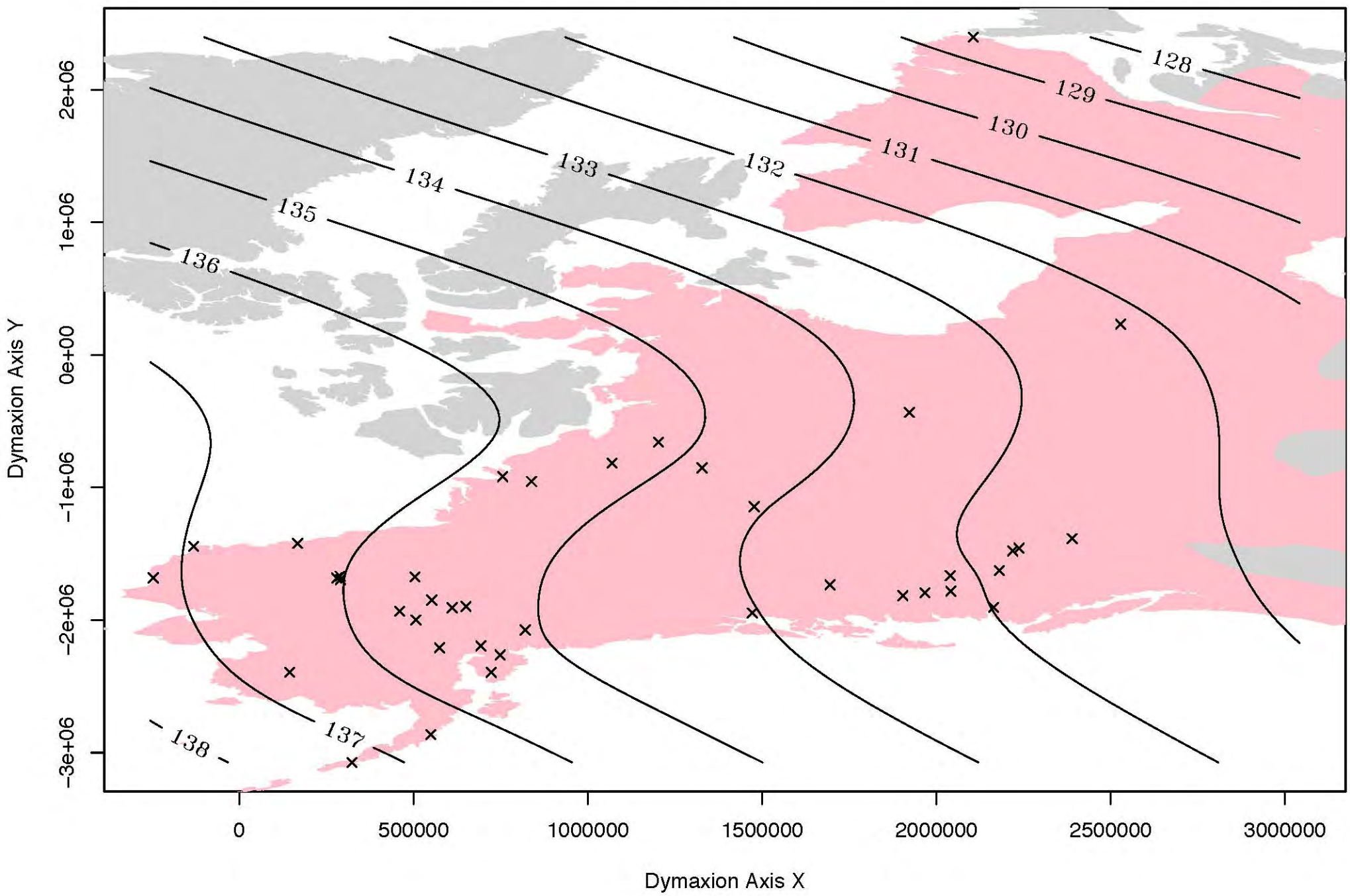
Marginal GAM Surface for CBL in female *Canis lupus*



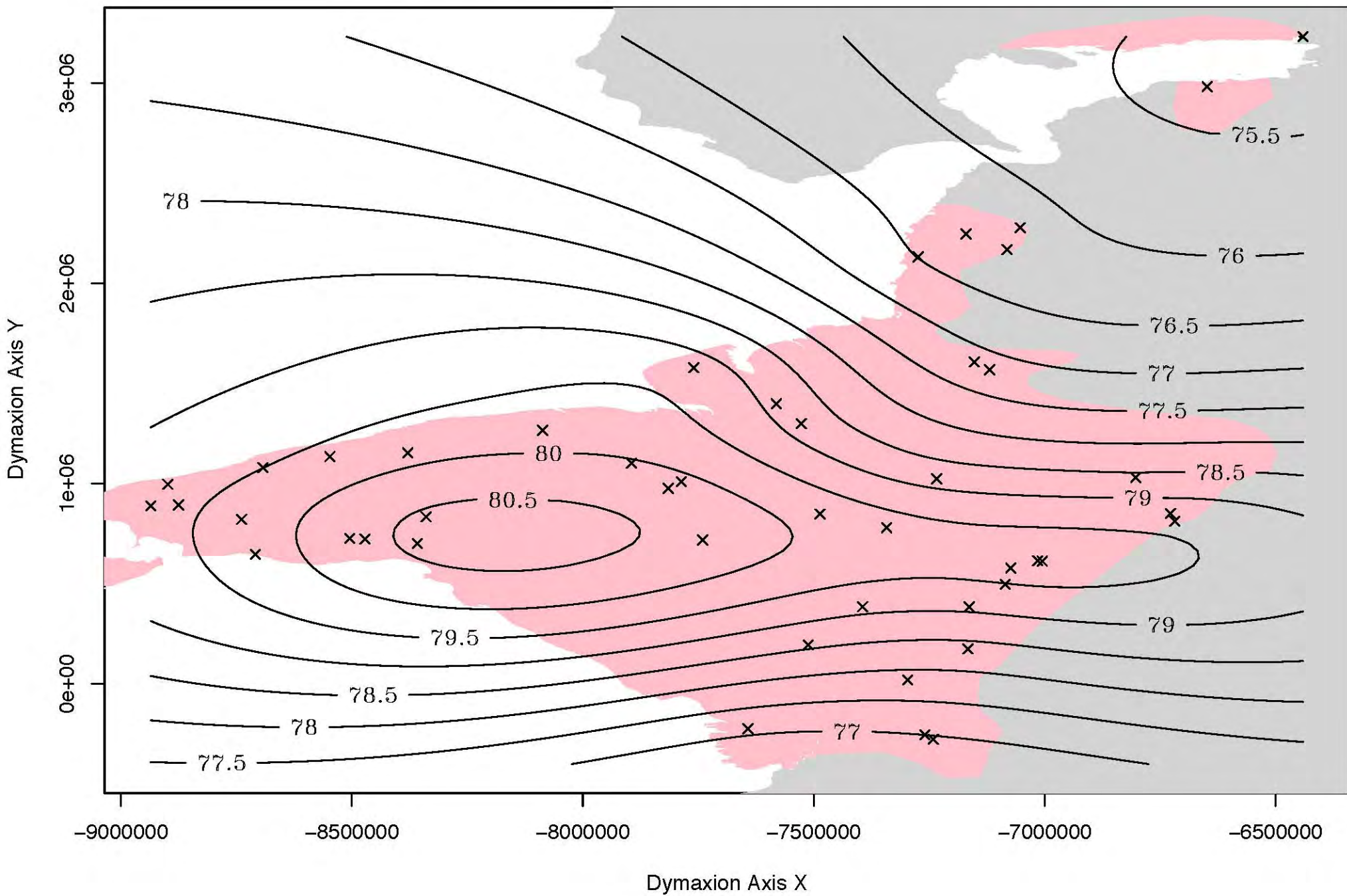
Marginal GAM Surface for CBL in male *Gulo gulo*



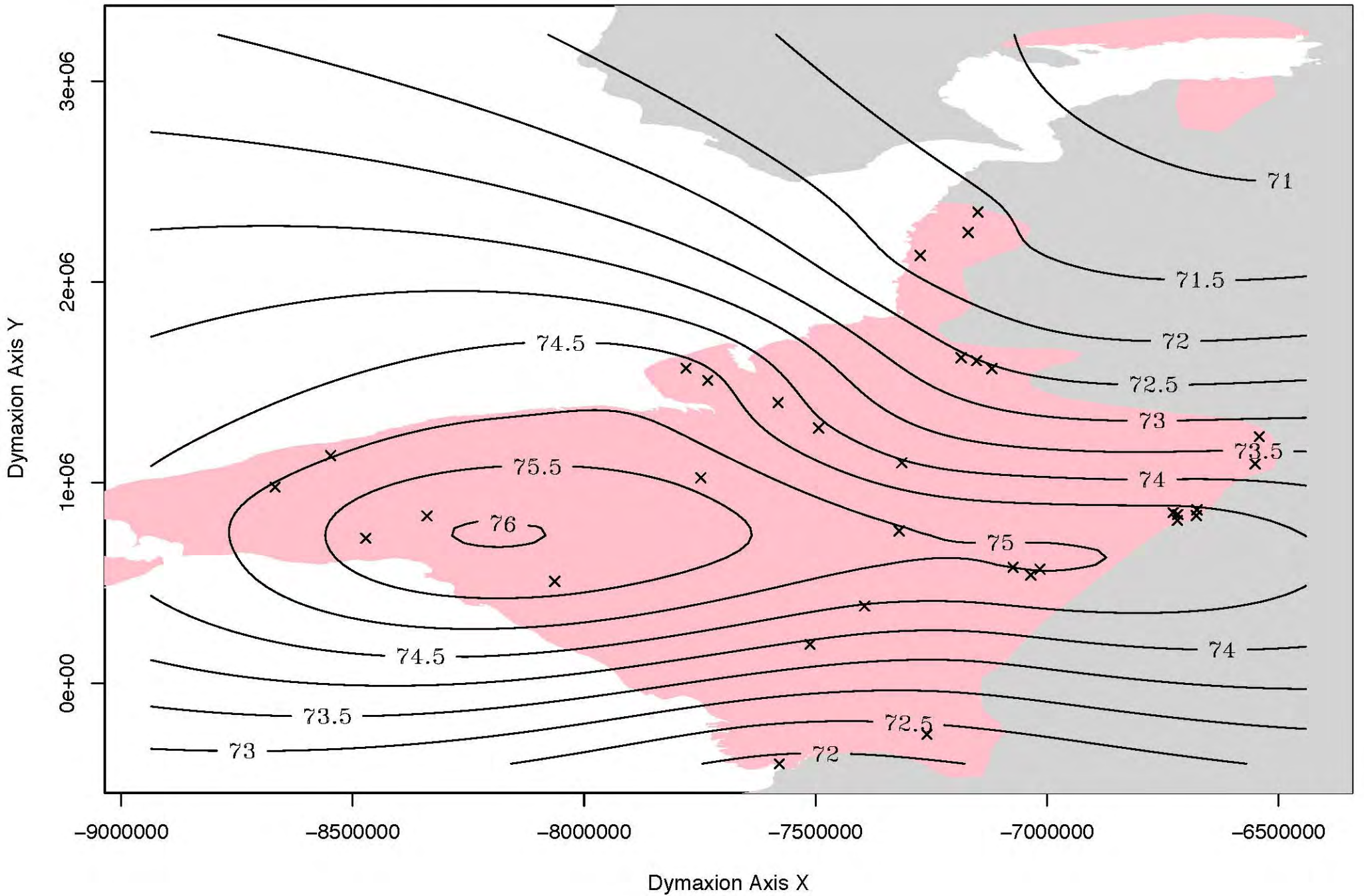
Marginal GAM Surface for CBL in female *Gulo gulo*



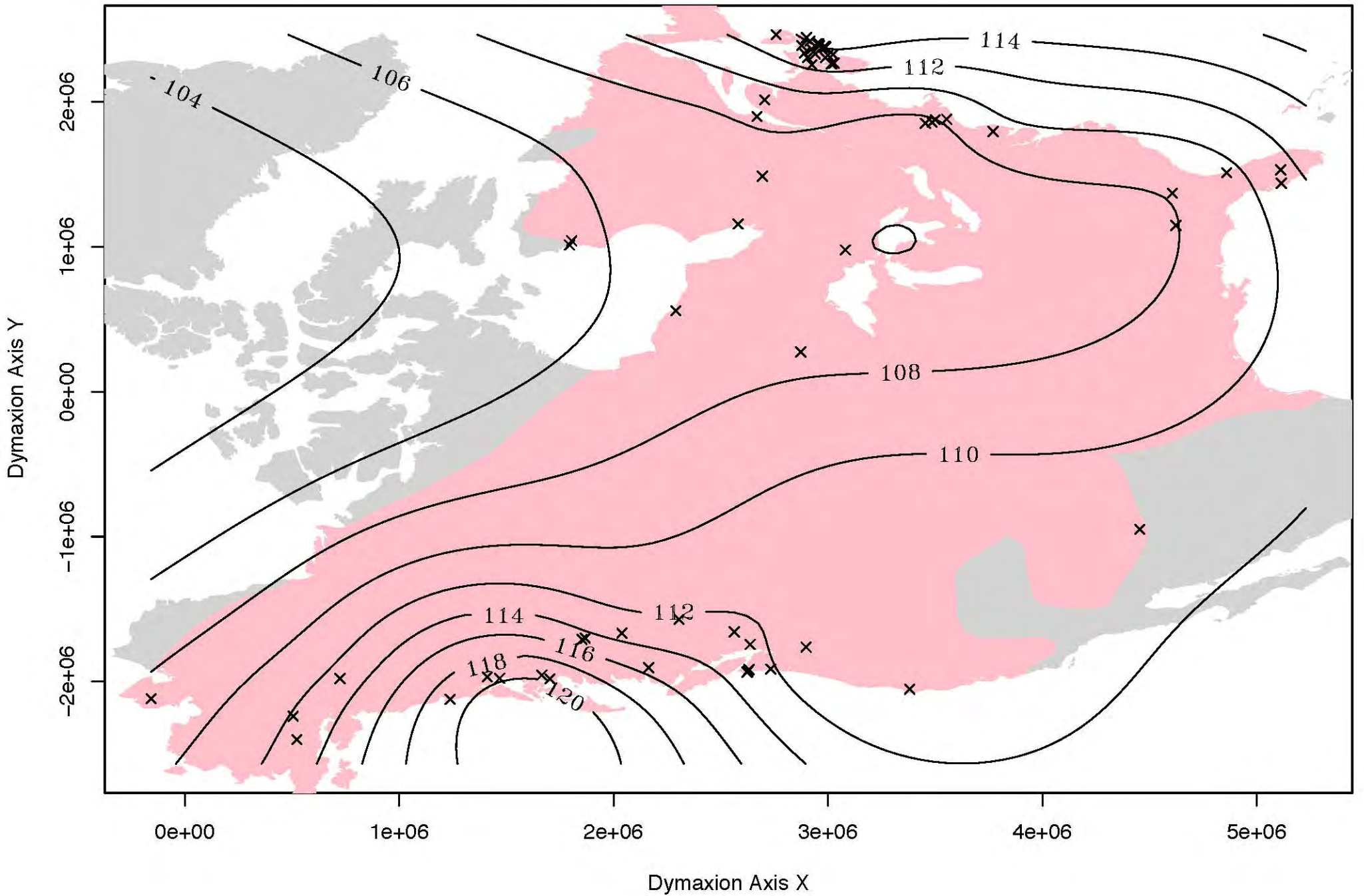
Marginal GAM Surface for CBL in male *Herpestes edwardsii*



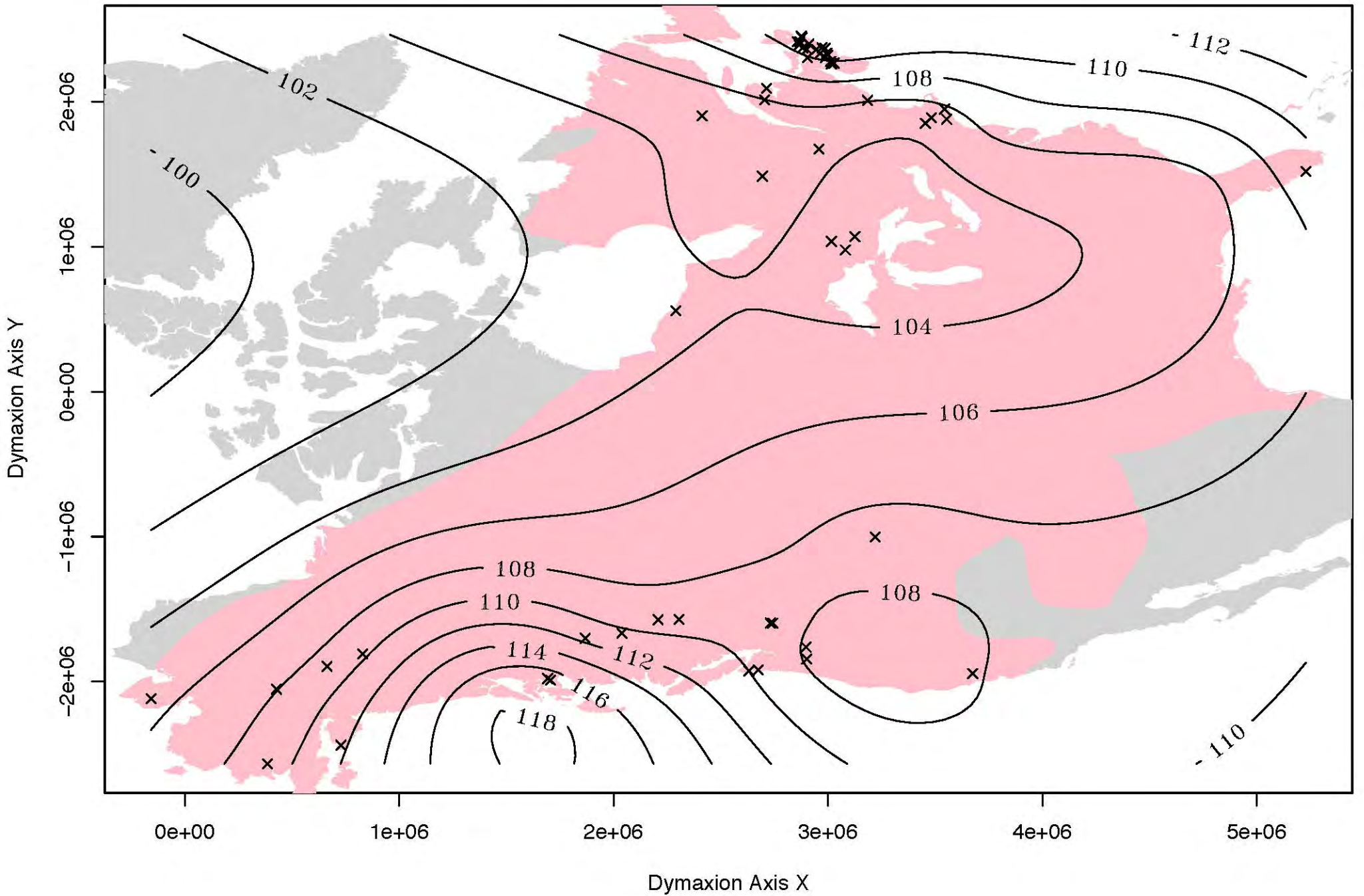
Marginal GAM Surface for CBL in female *Herpestes edwardsii*



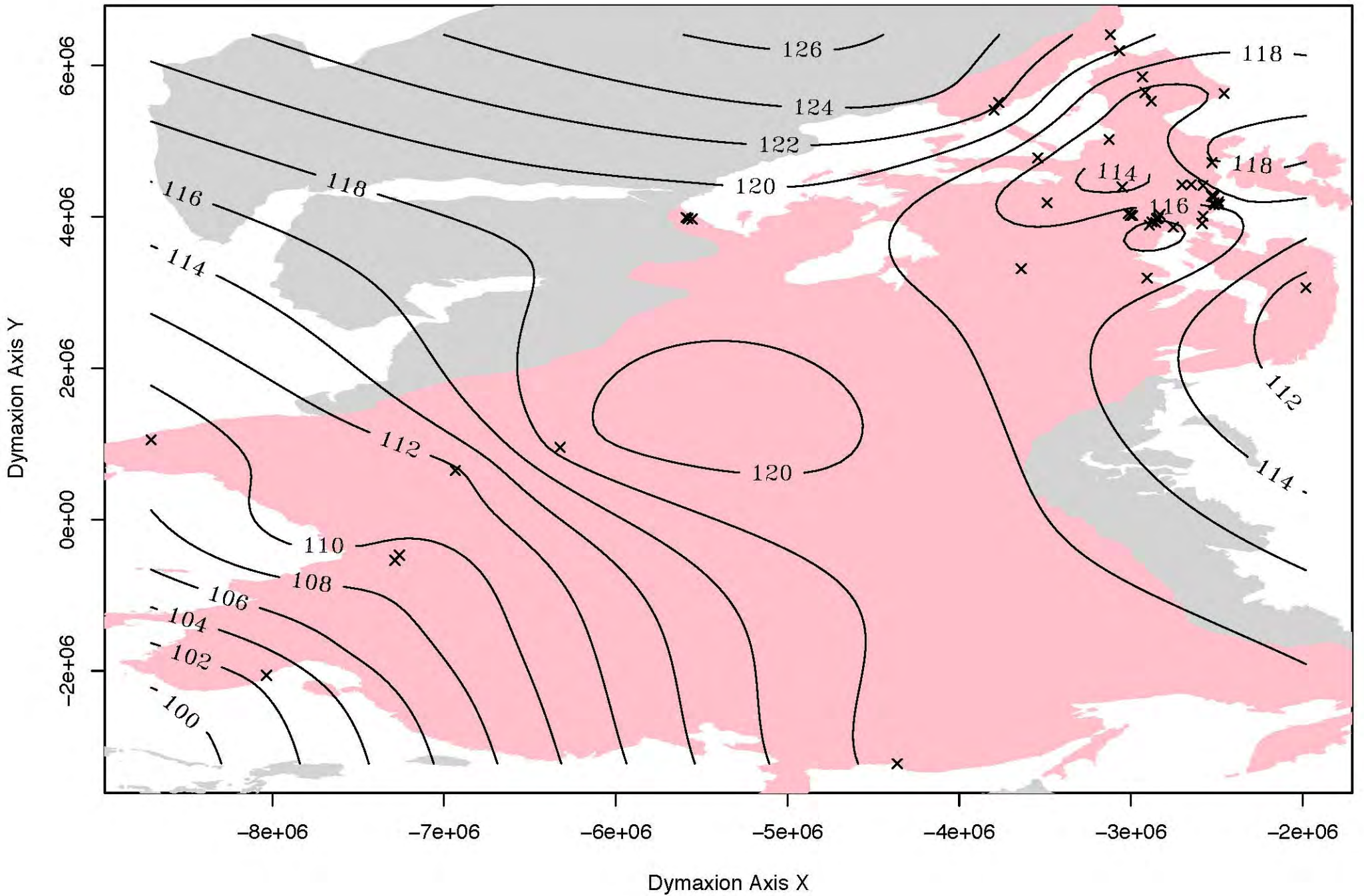
Marginal GAM Surface for CBL in male *Lontra canadensis*



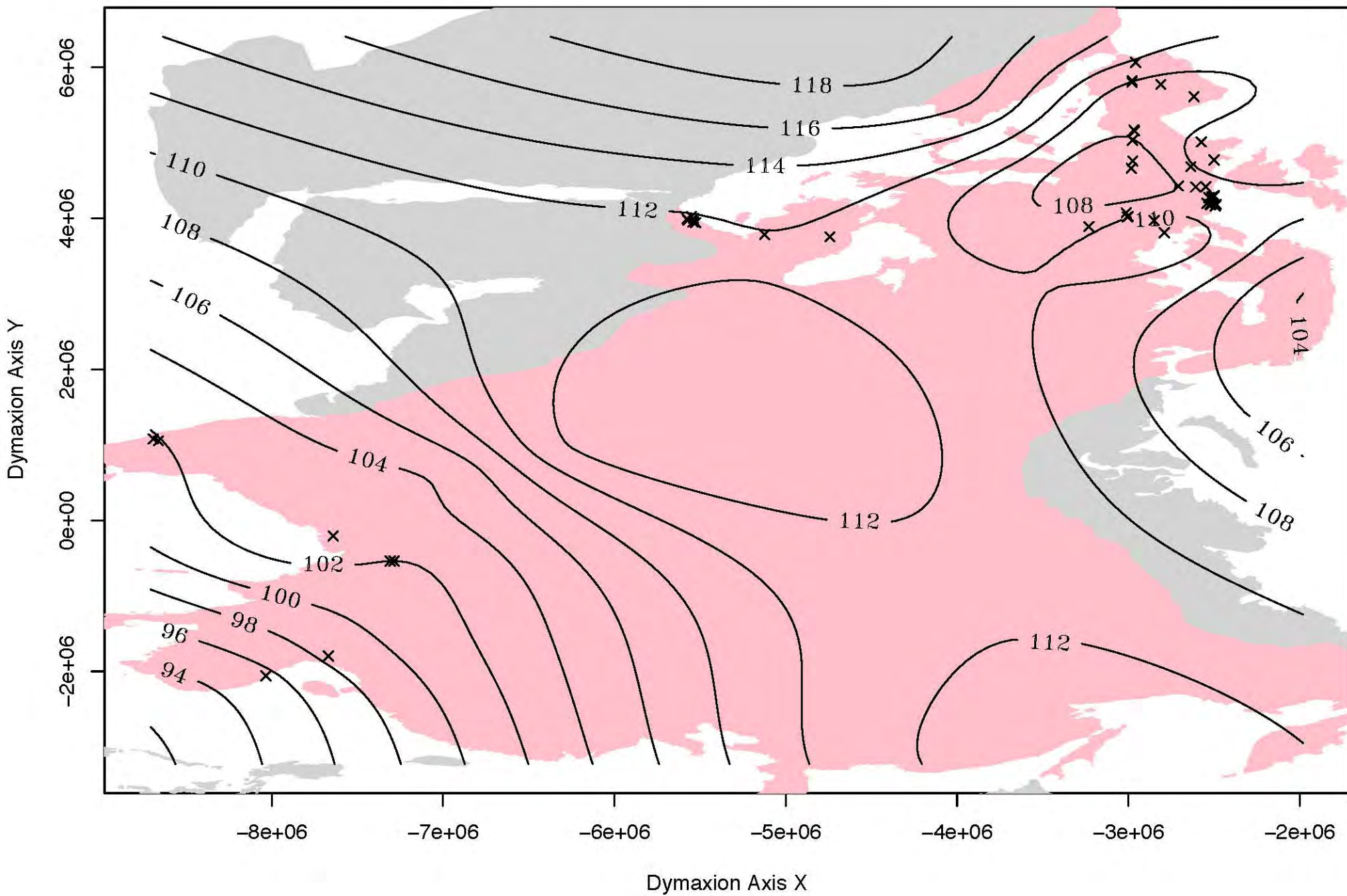
Marginal GAM Surface for CBL in female *Lontra canadensis*



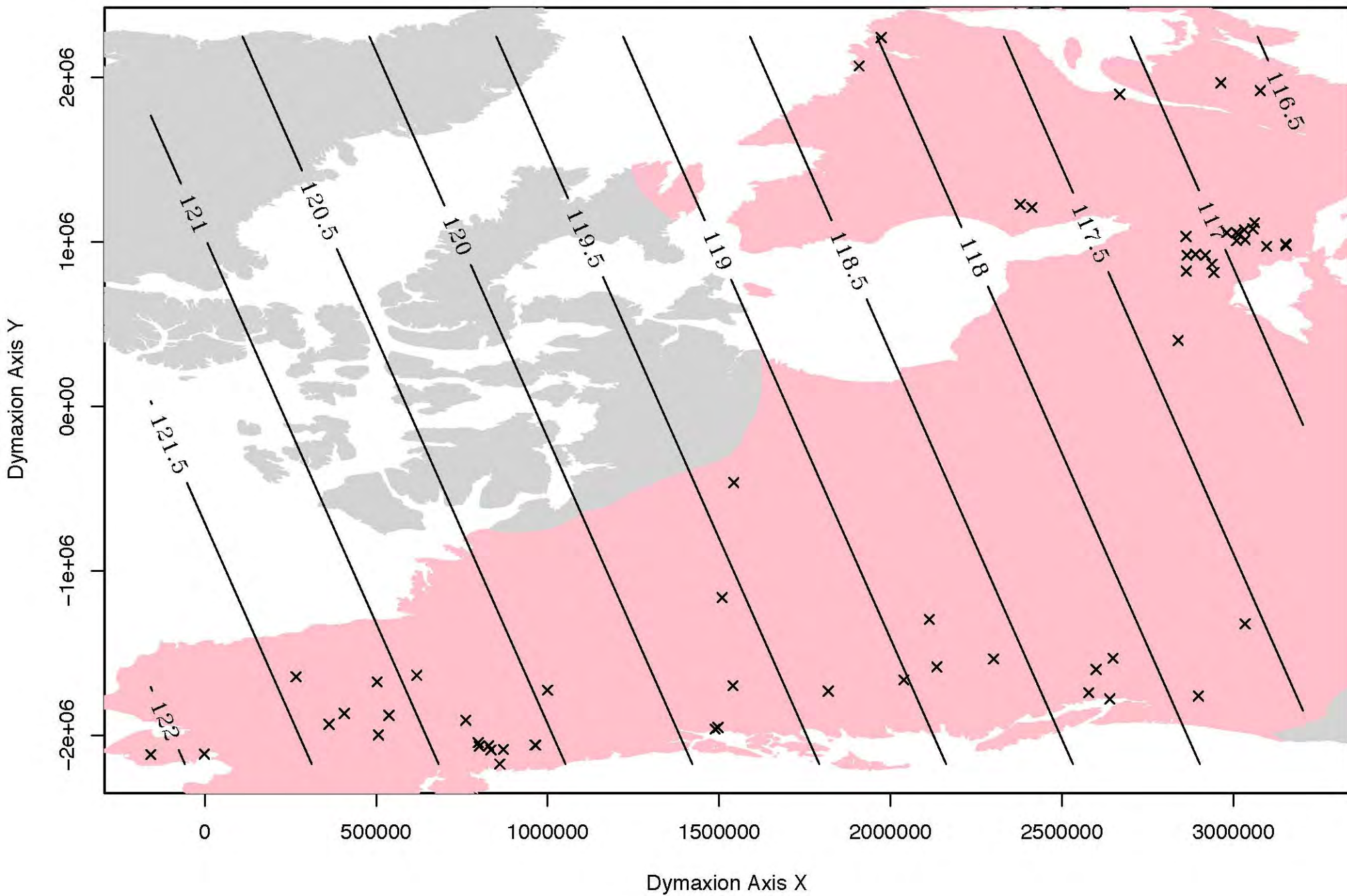
Marginal GAM Surface for CBL in male *Lutra lutra*



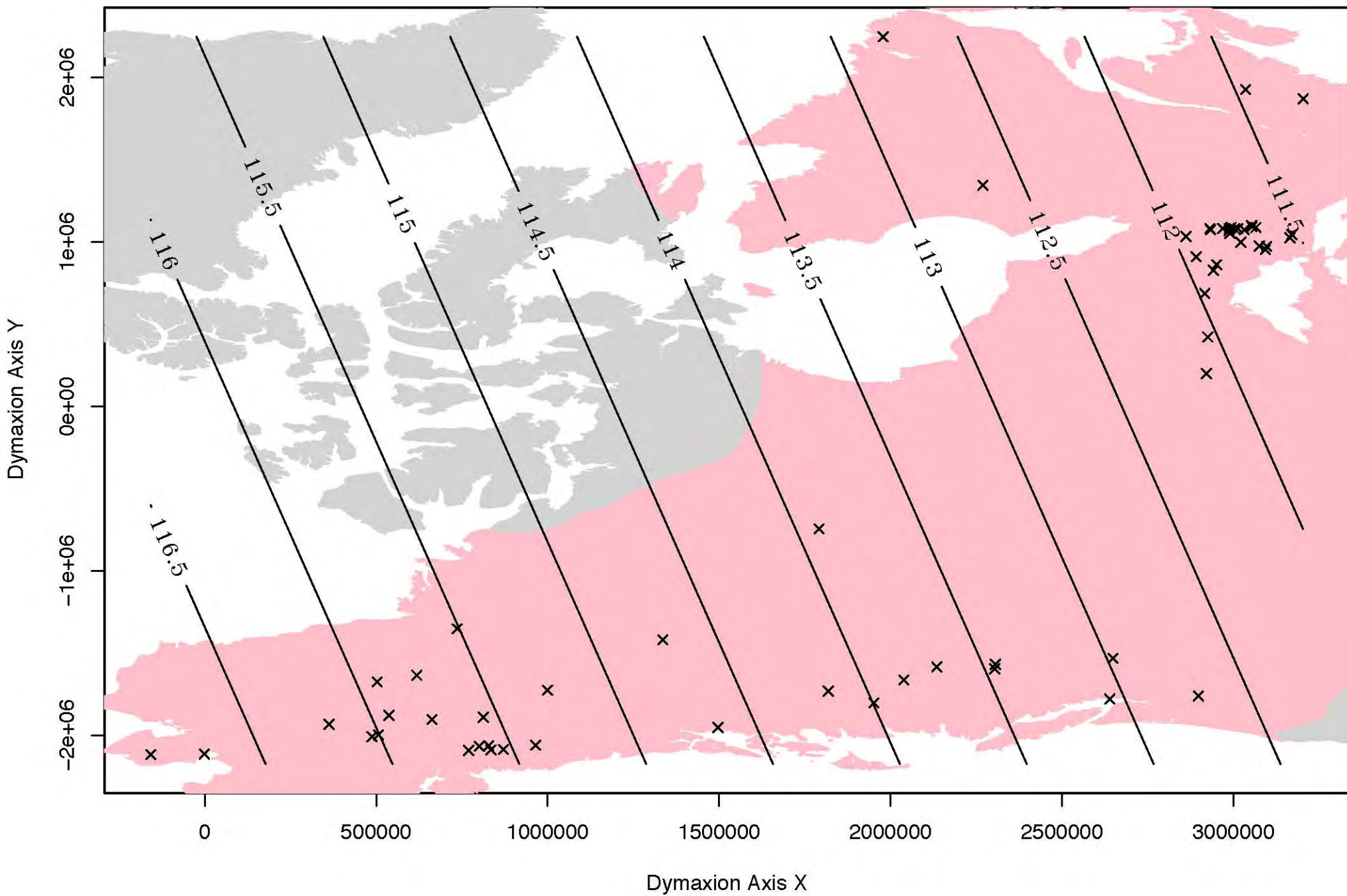
Marginal GAM Surface for CBL in female *Lutra lutra*



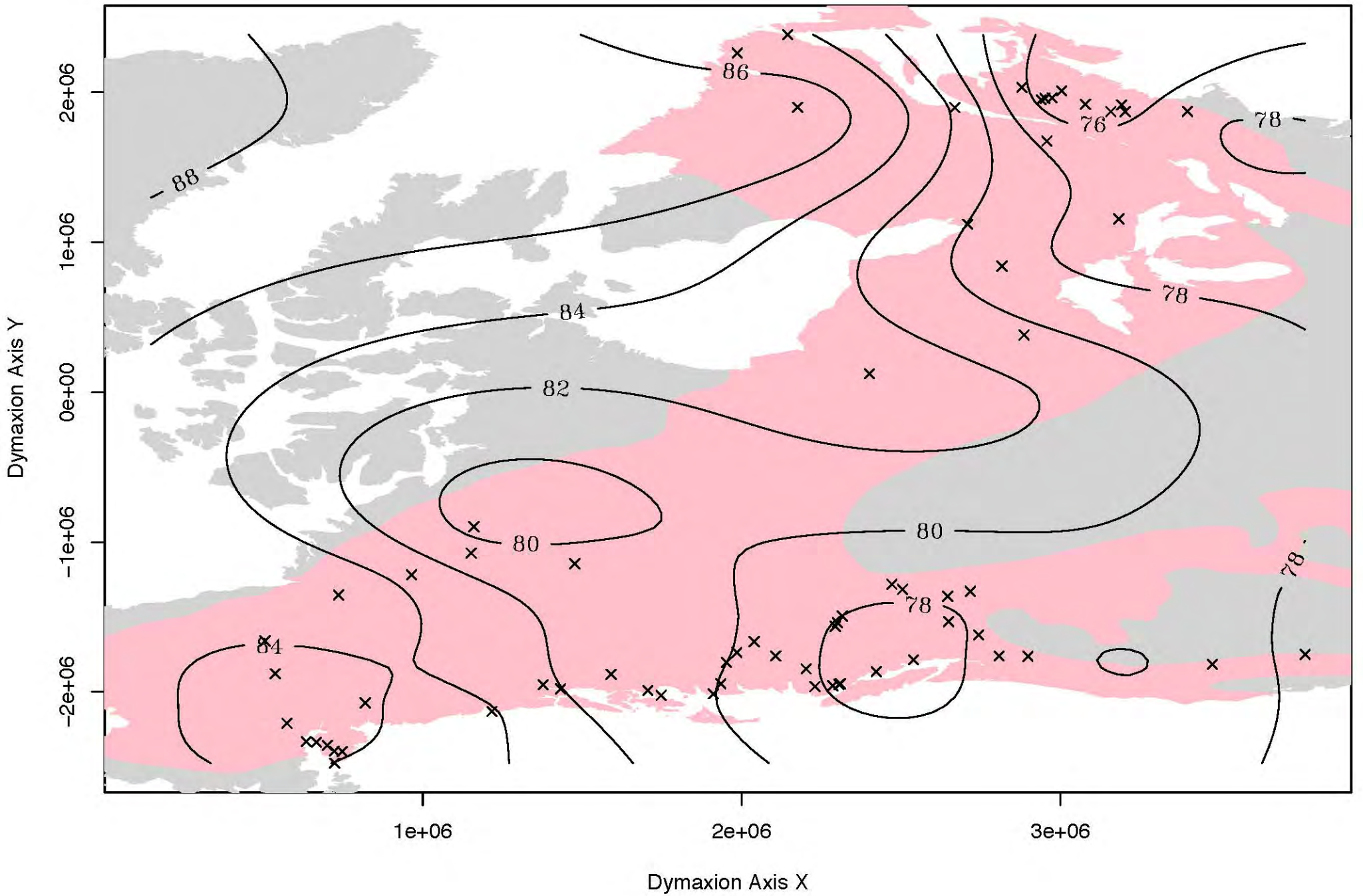
Marginal GAM Surface for CBL in male *Lynx canadensis*



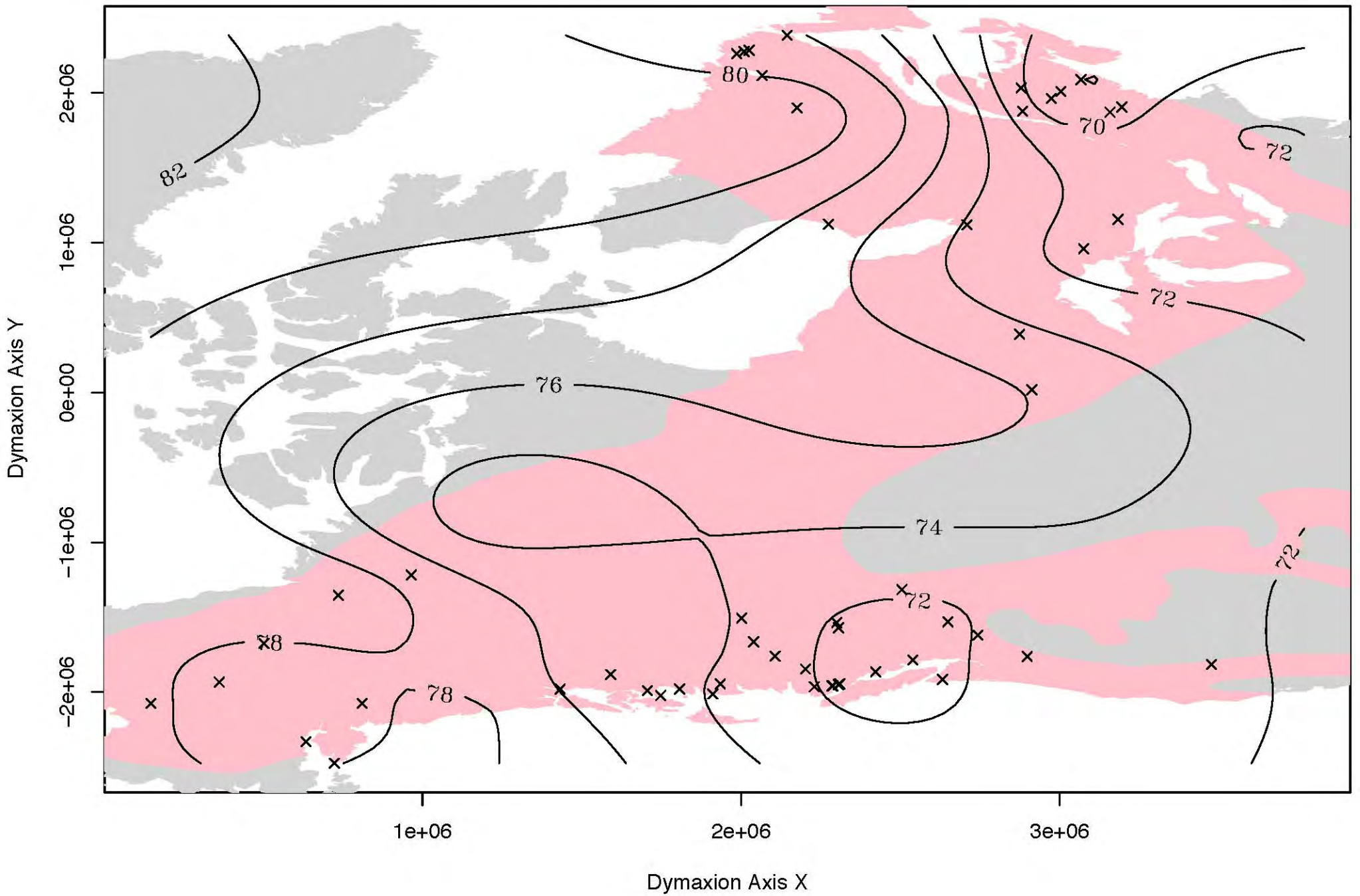
Marginal GAM Surface for CBL in female *Lynx canadensis*



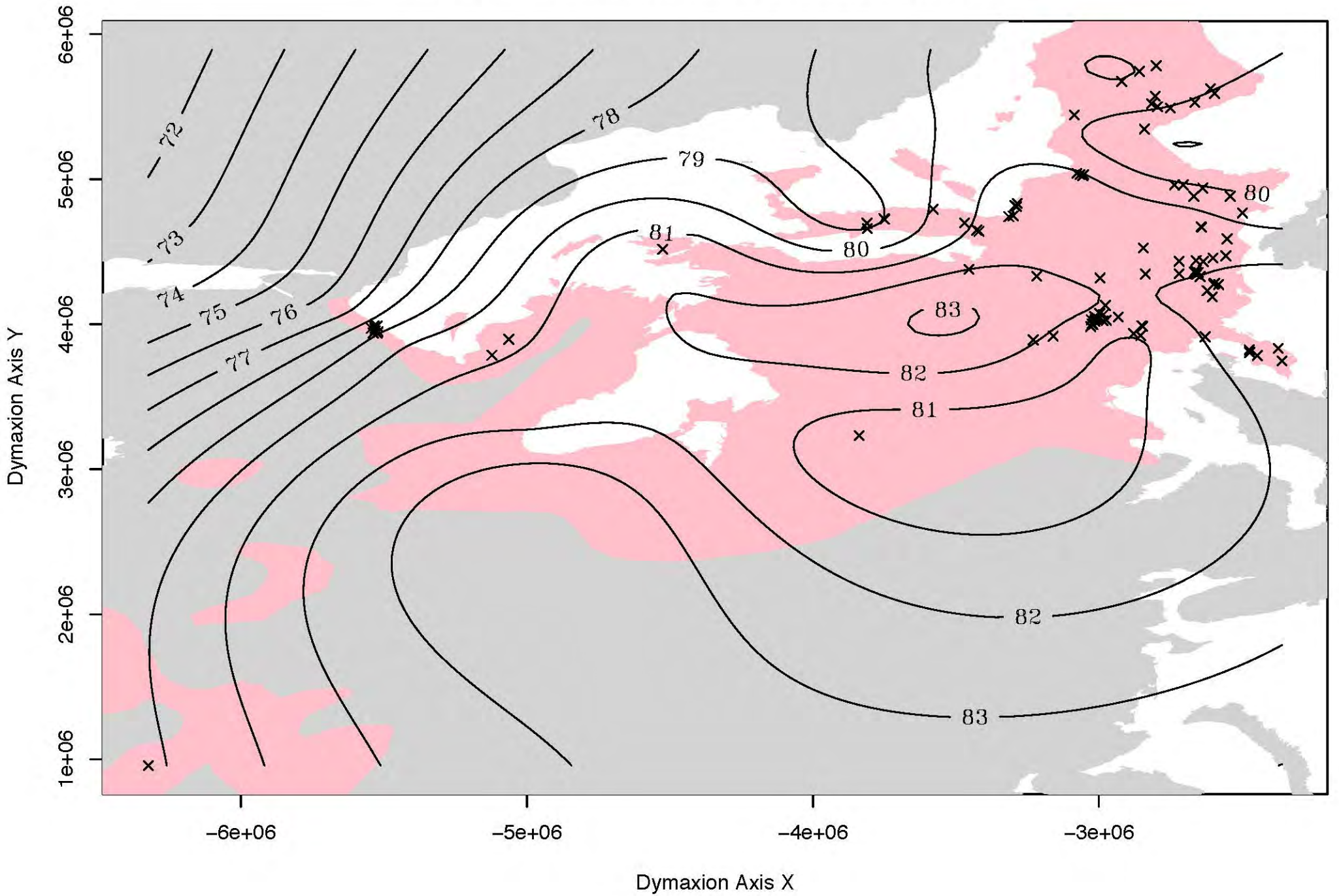
Marginal GAM Surface for CBL in male *Martes americana*



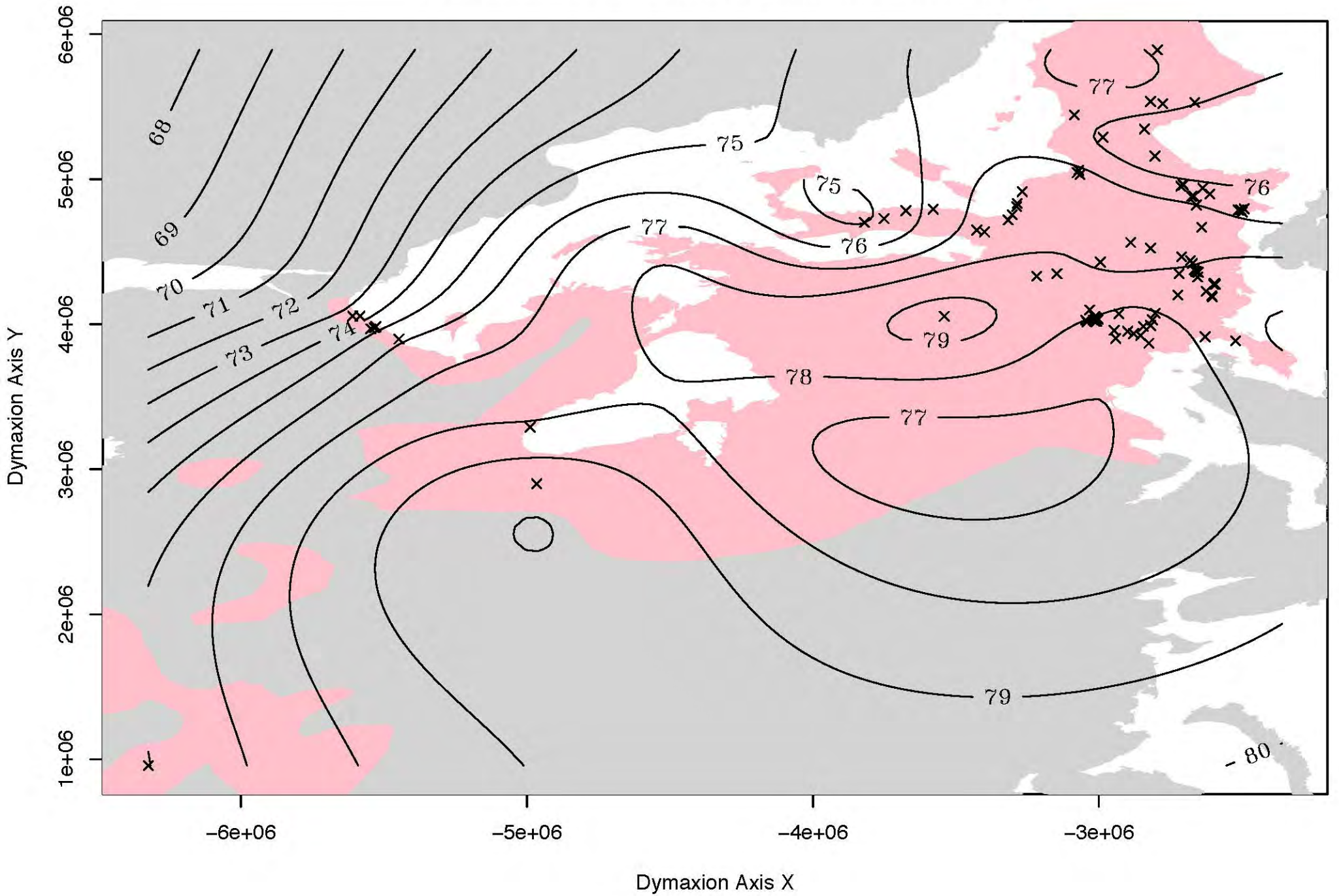
Marginal GAM Surface for CBL in female *Martes americana*



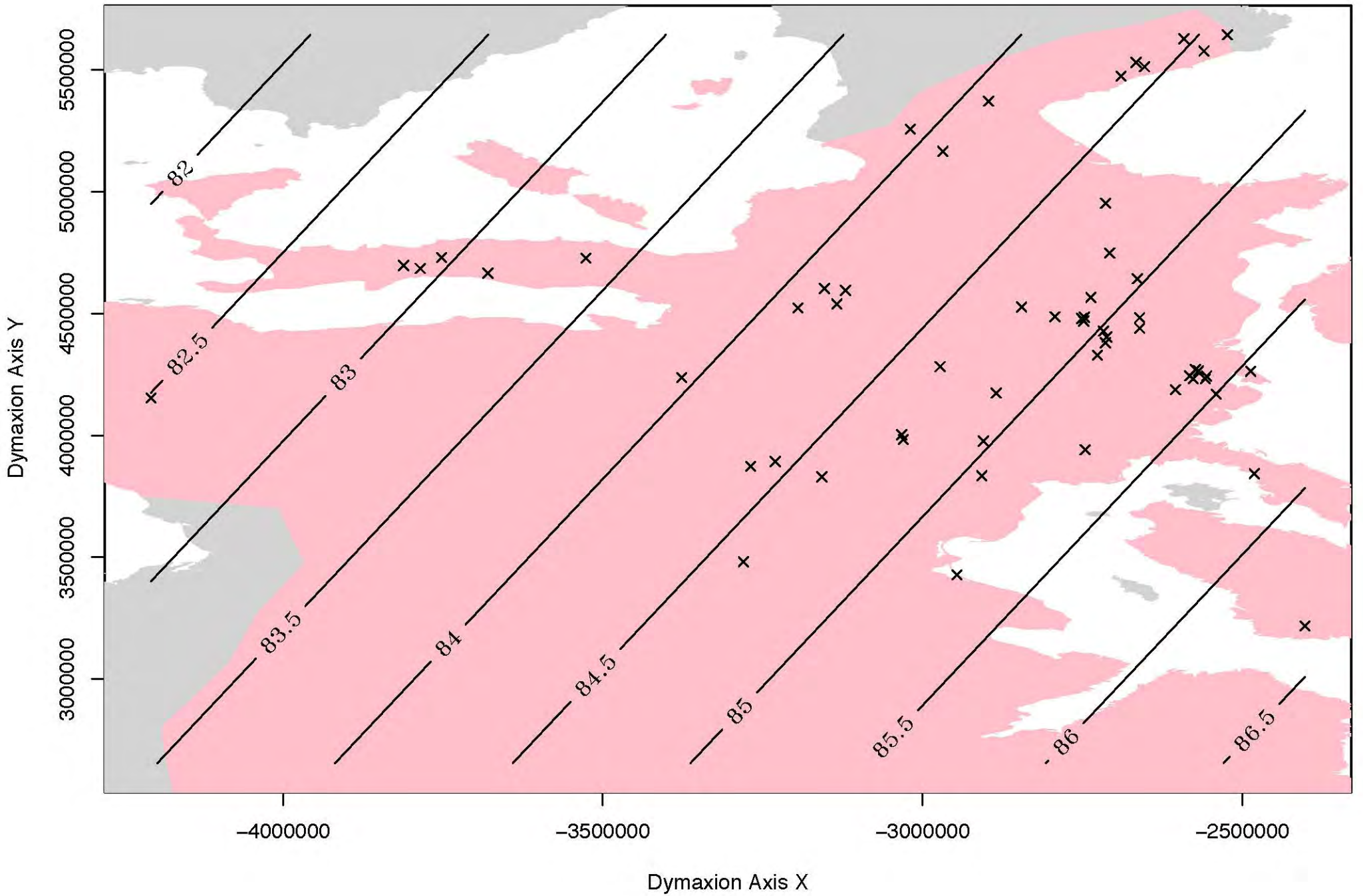
Marginal GAM Surface for CBL in male *Martes foina*



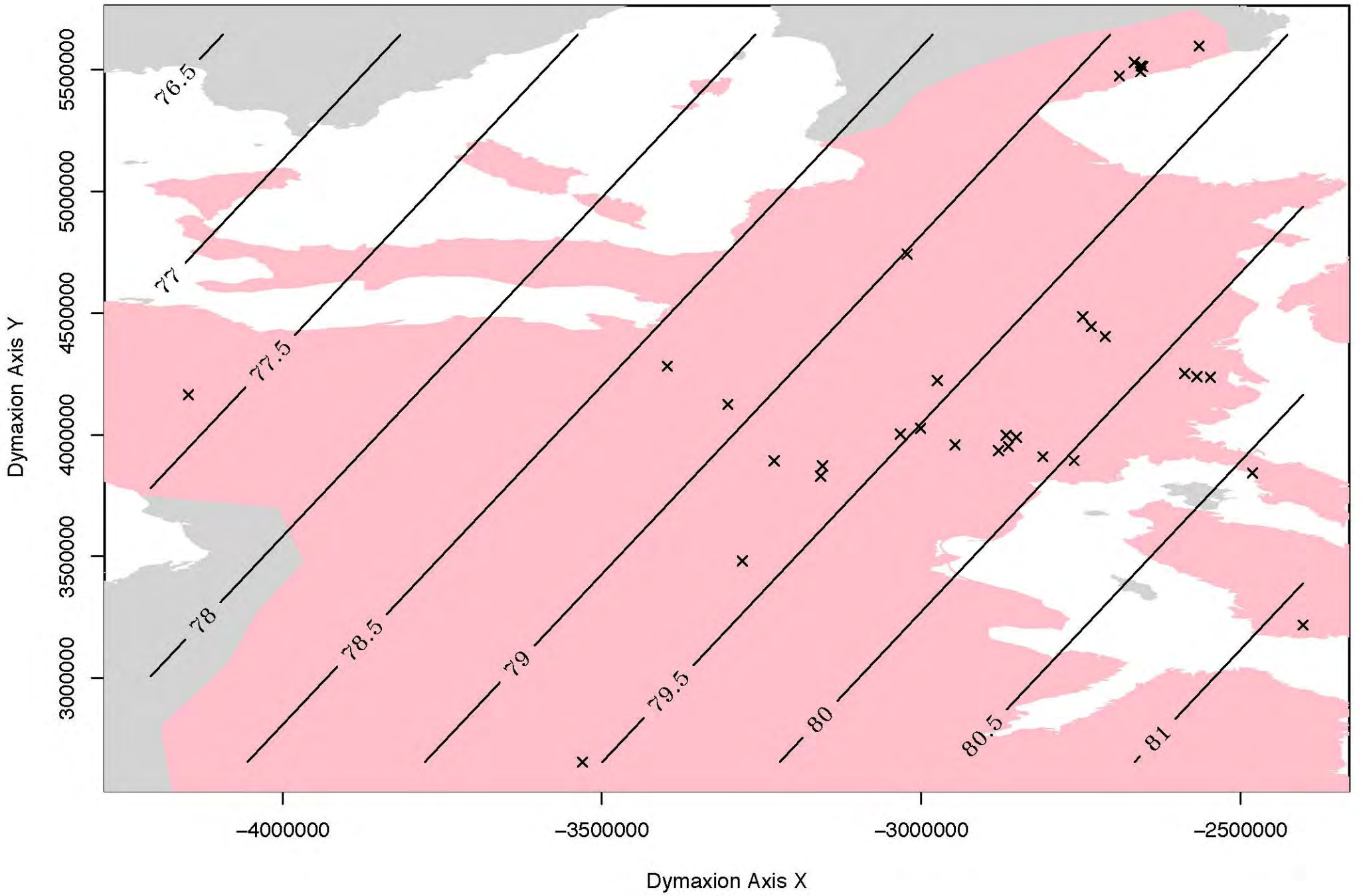
Marginal GAM Surface for CBL in female *Martes foina*



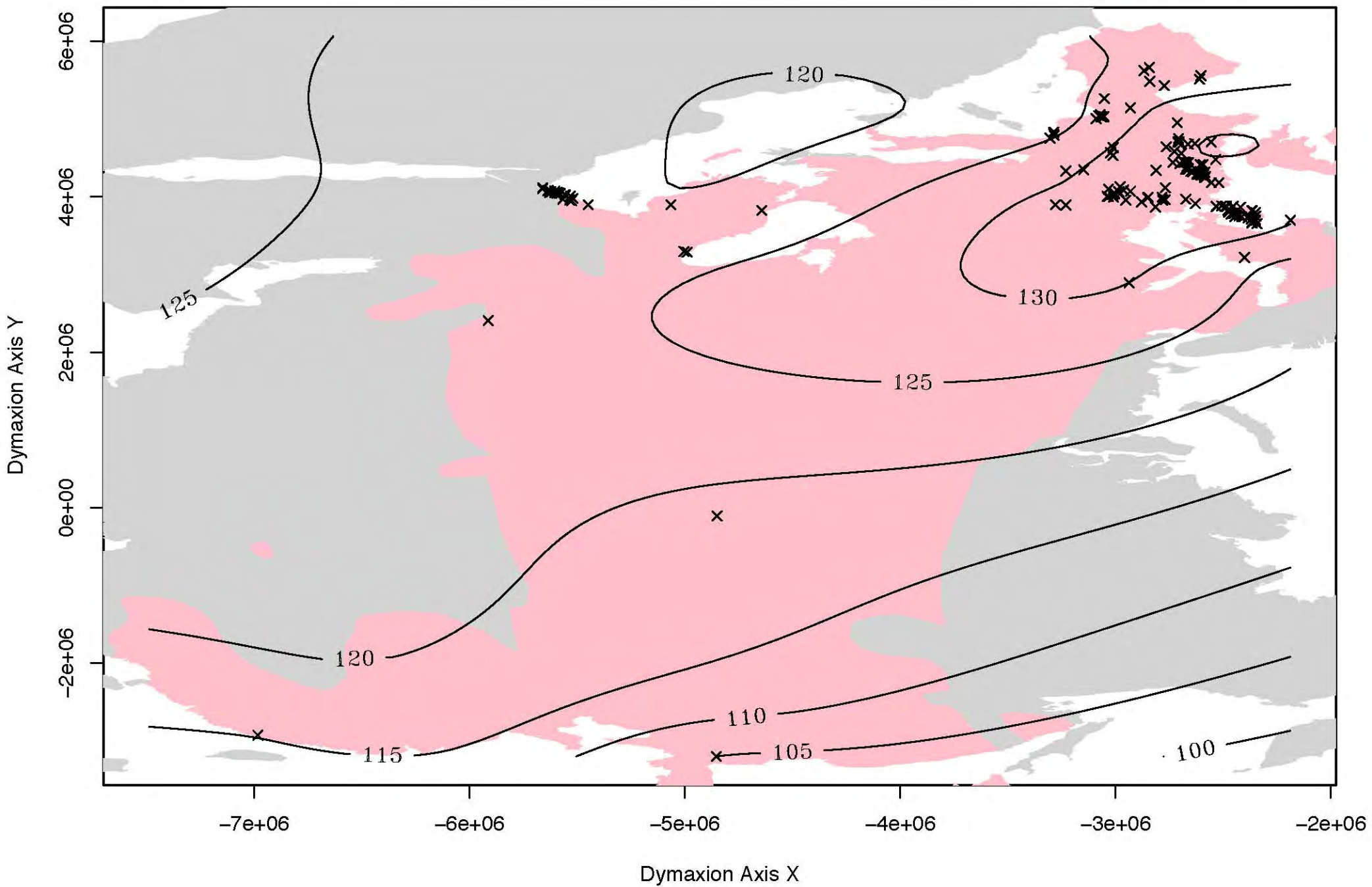
Marginal GAM Surface for CBL in male *Martes martes*



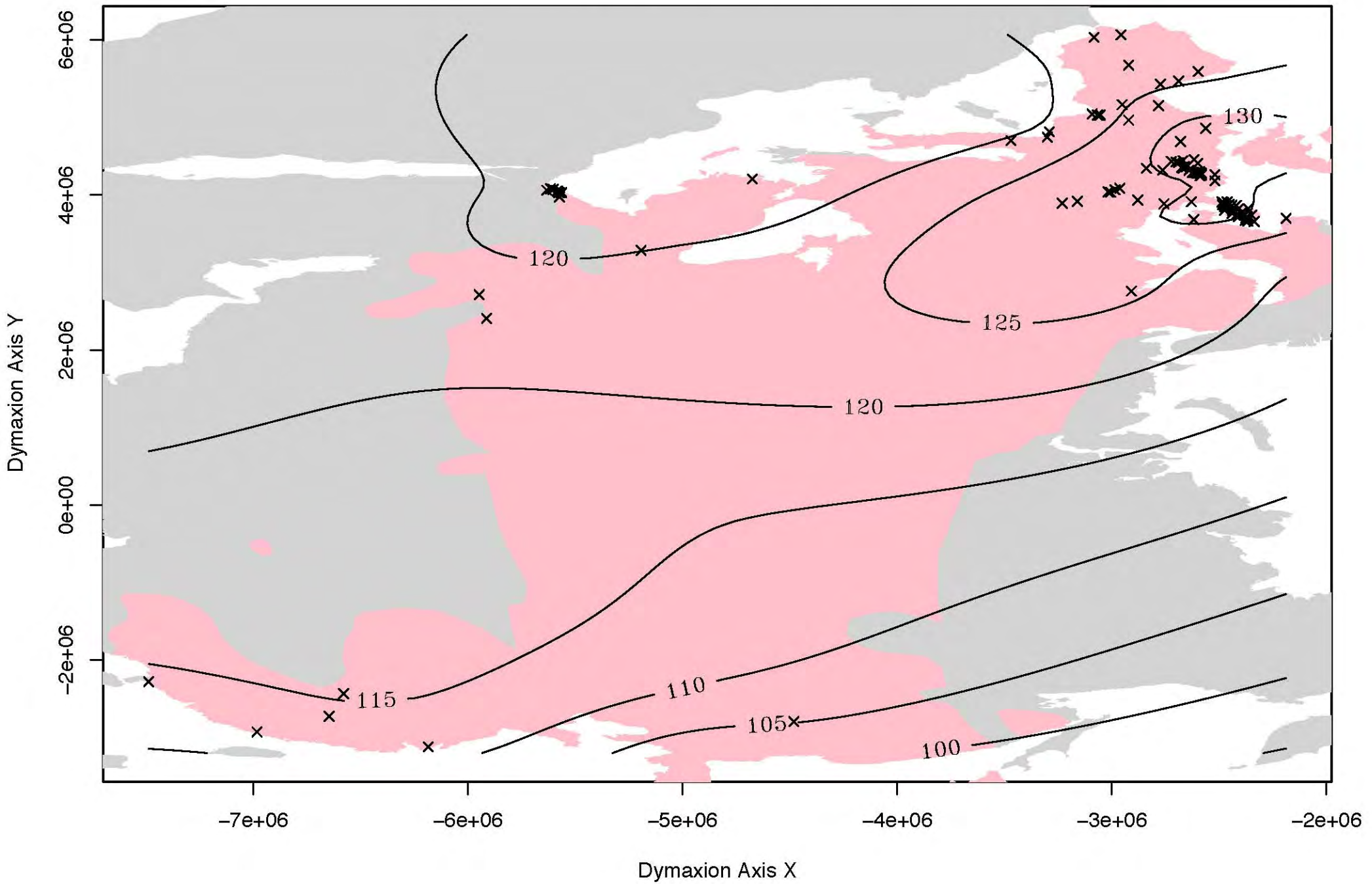
Marginal GAM Surface for CBL in female *Martes martes*



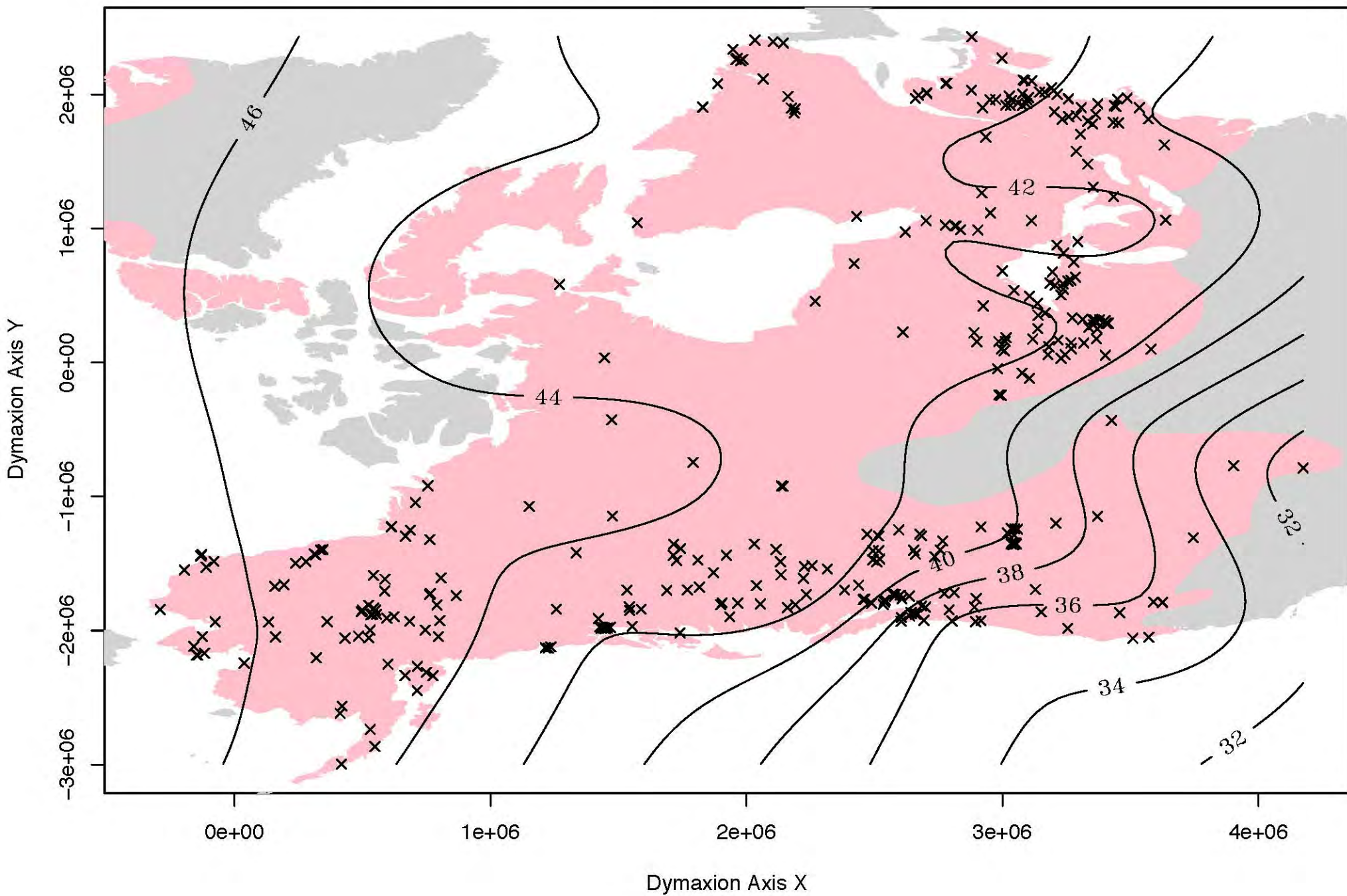
Marginal GAM Surface for CBL in male Meles meles



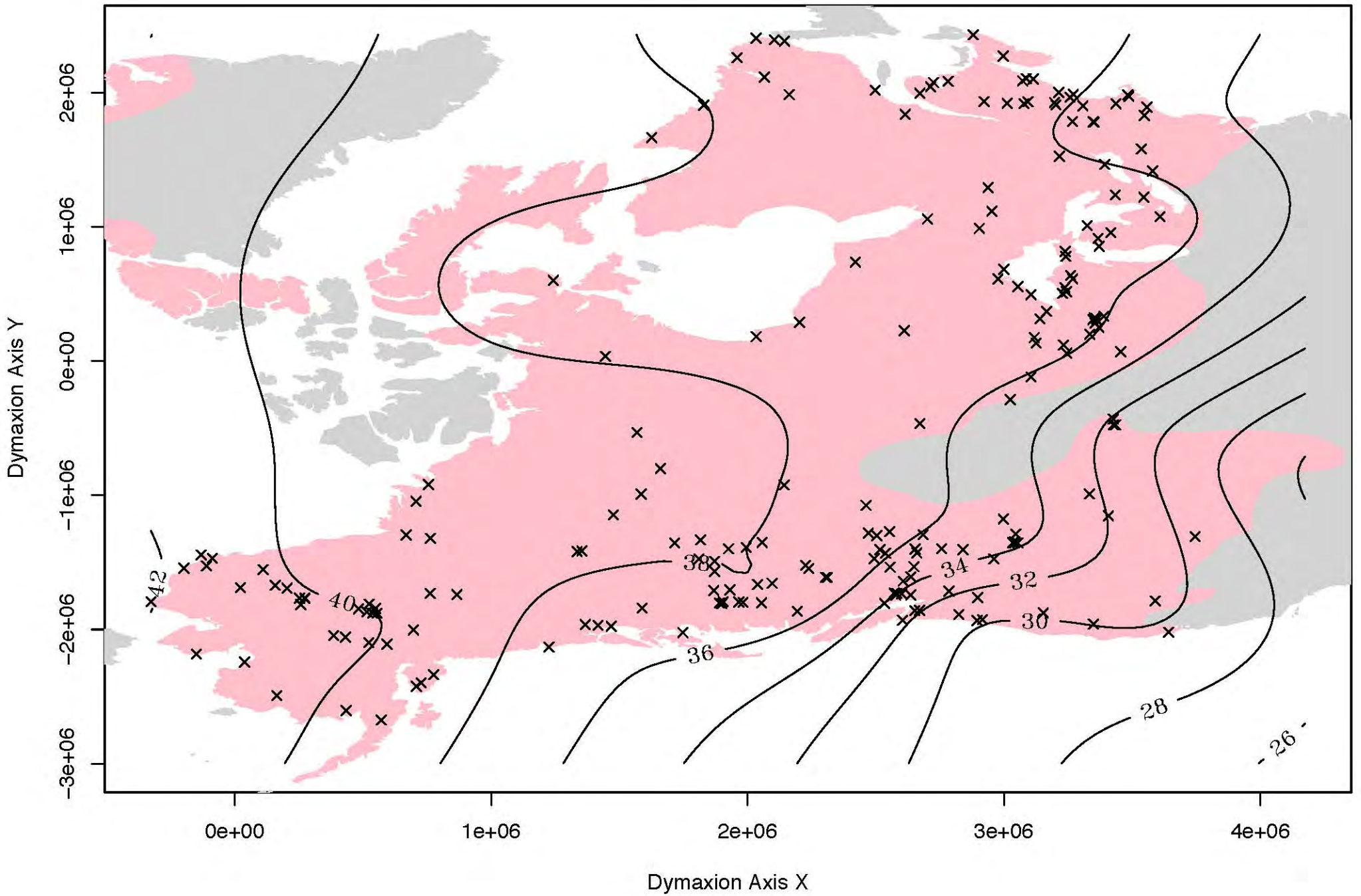
Marginal GAM Surface for CBL in female Meles meles



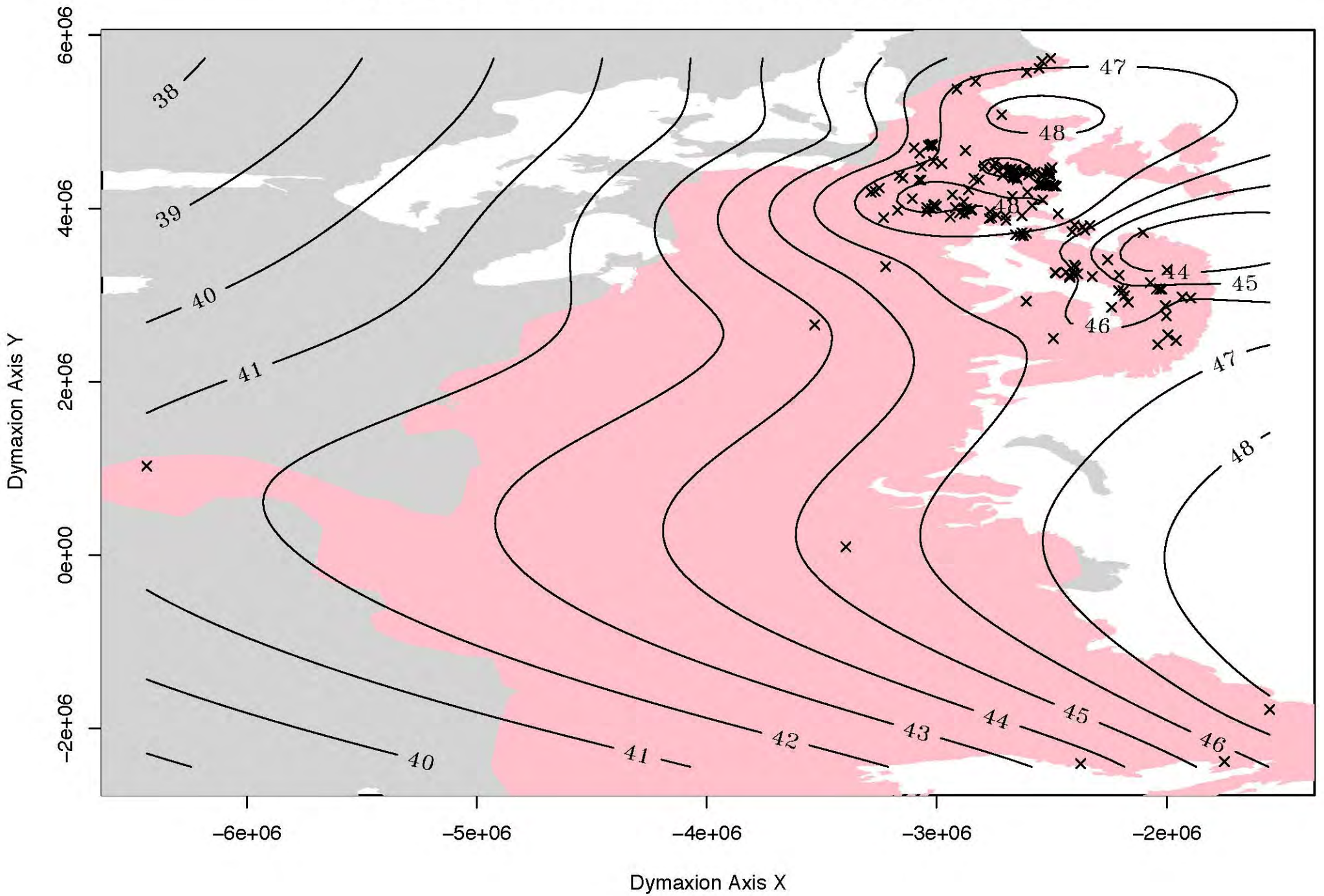
Marginal GAM Surface for CBL in male *Mustela erminea* Nearctic



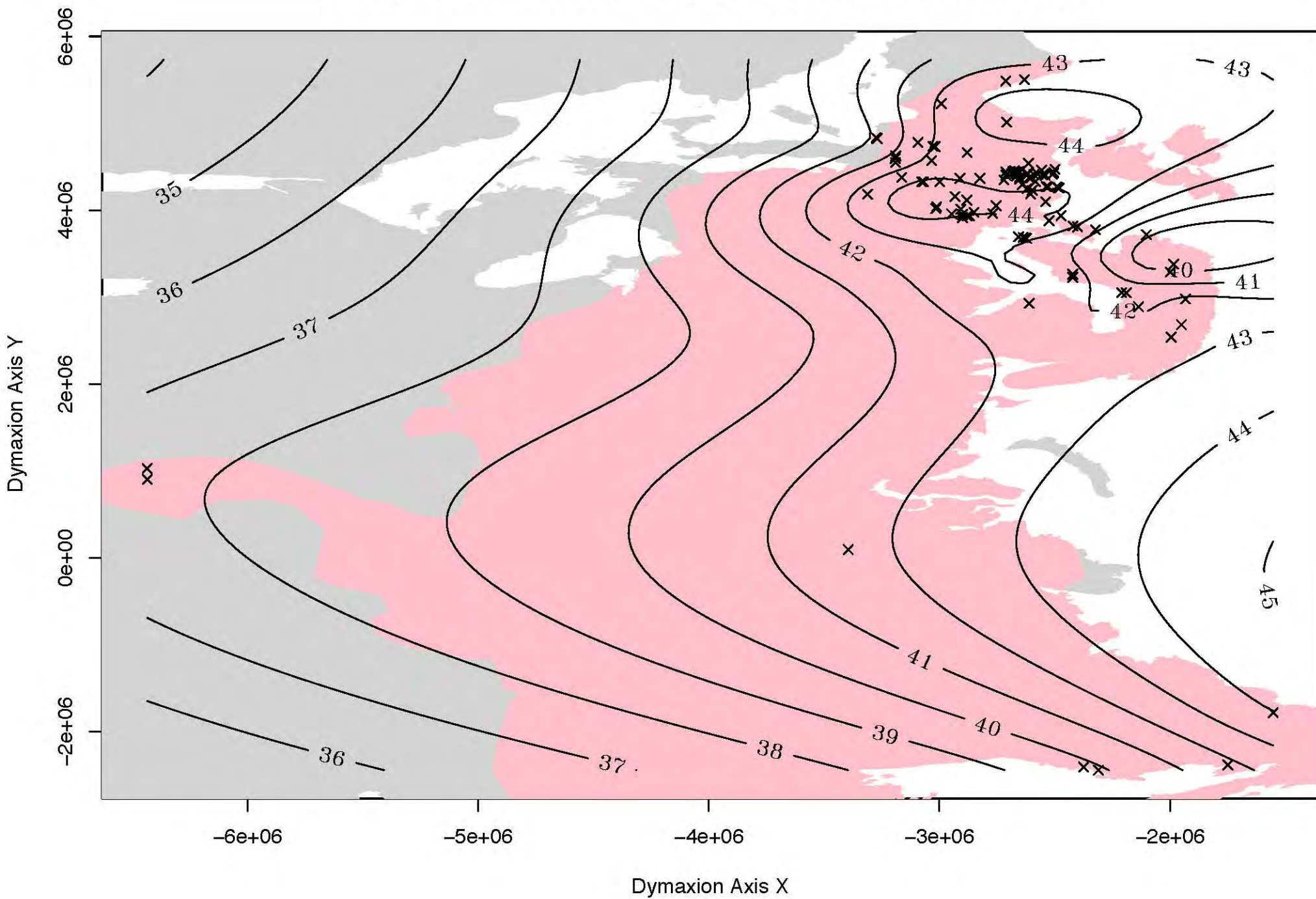
Marginal GAM Surface for CBL in female *Mustela erminea* Nearctic



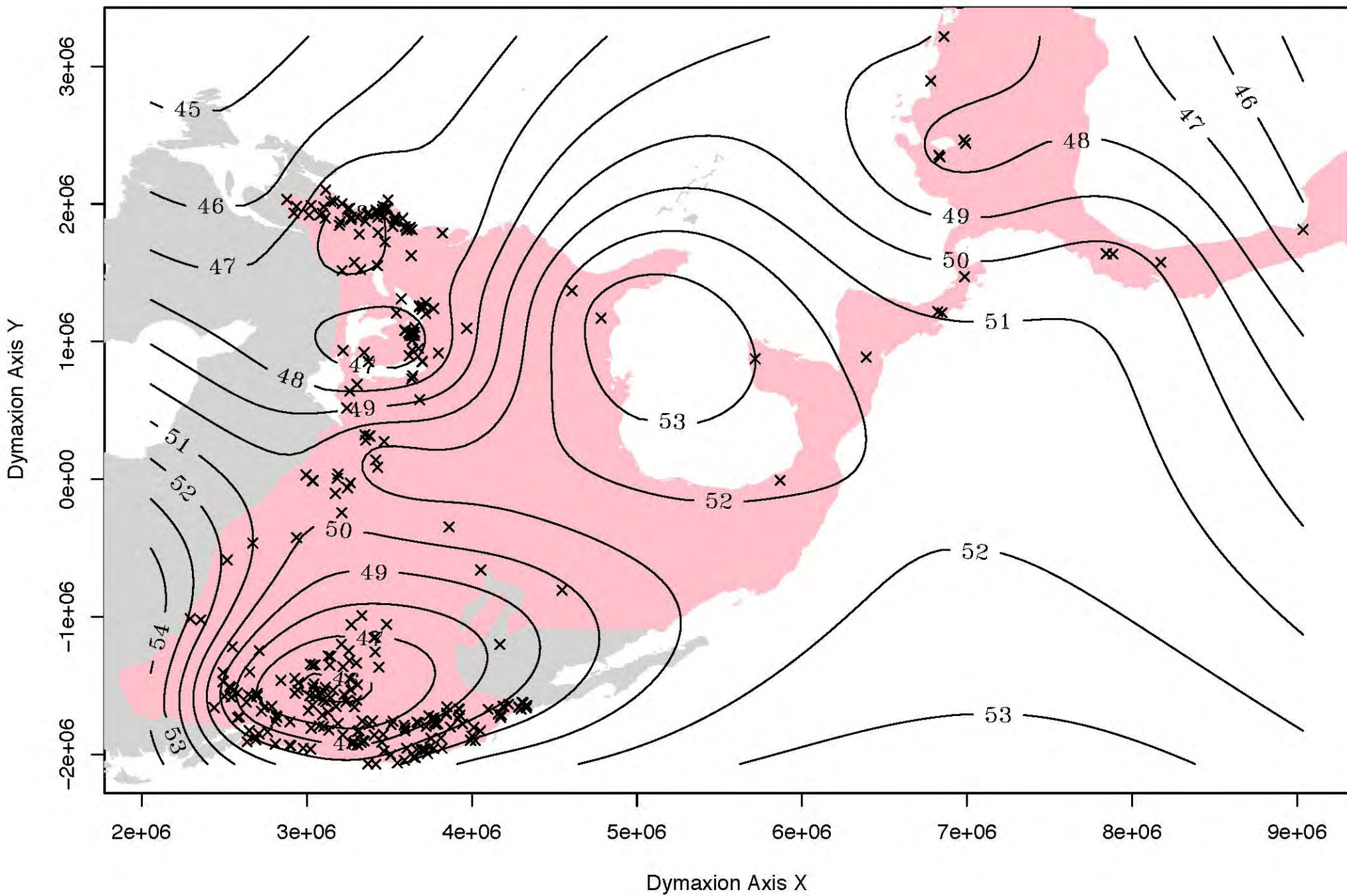
Marginal GAM Surface for CBL in male *Mustela erminea* Palearctic



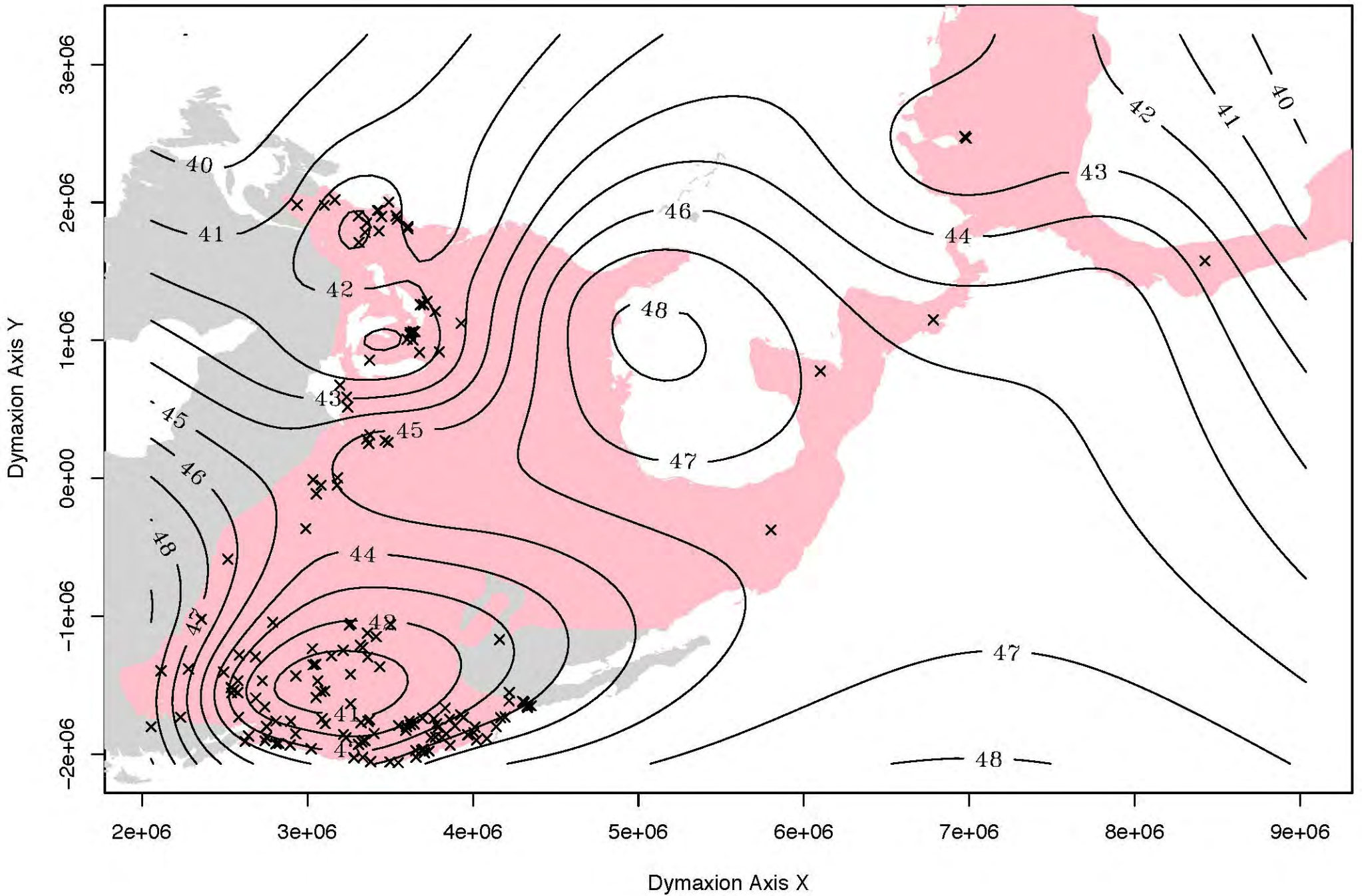
Marginal GAM Surface for CBL in female *Mustela erminea* Palearctic



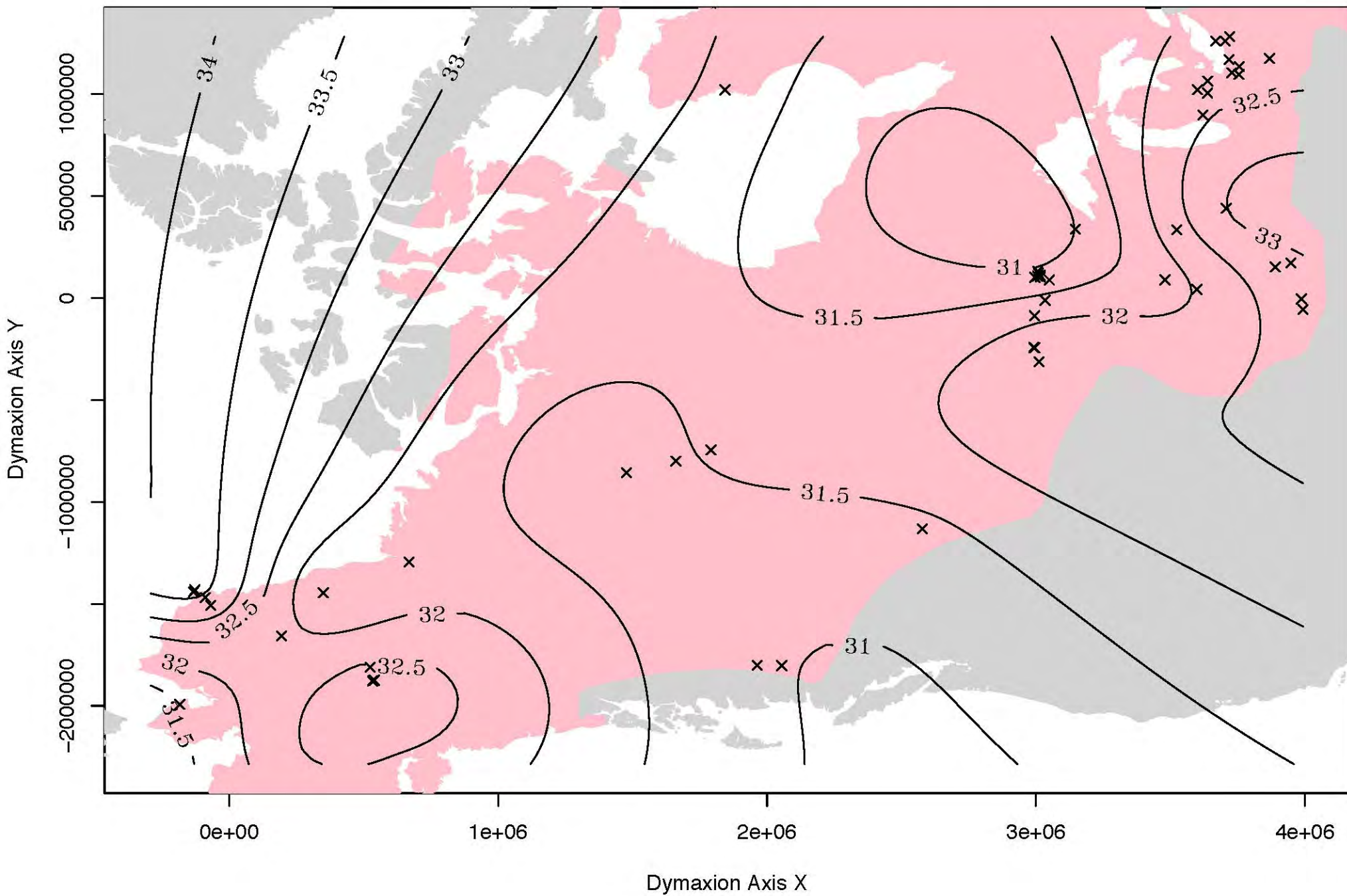
Marginal GAM Surface for CBL in male *Mustela frenata*



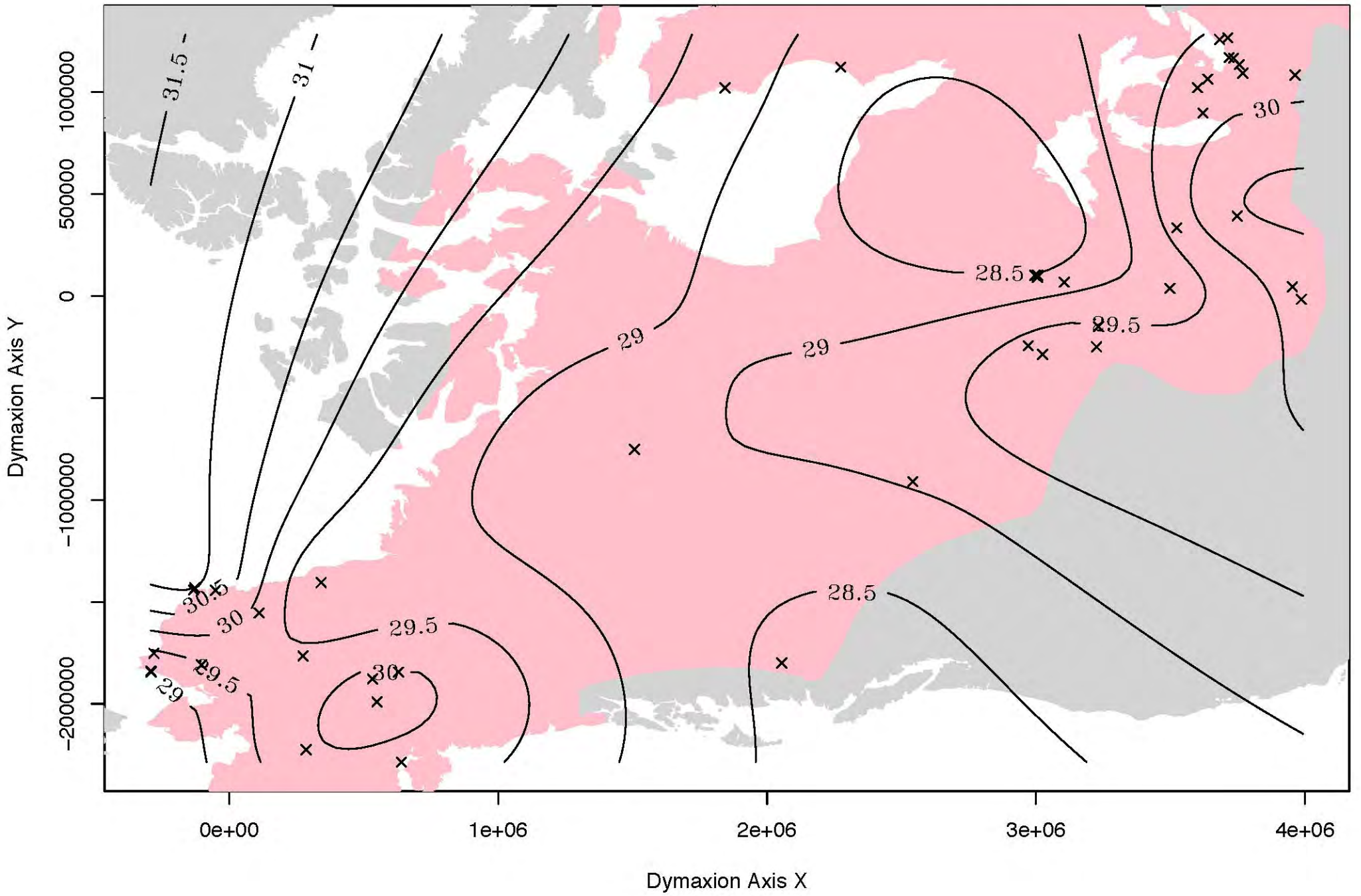
Marginal GAM Surface for CBL in female *Mustela frenata*



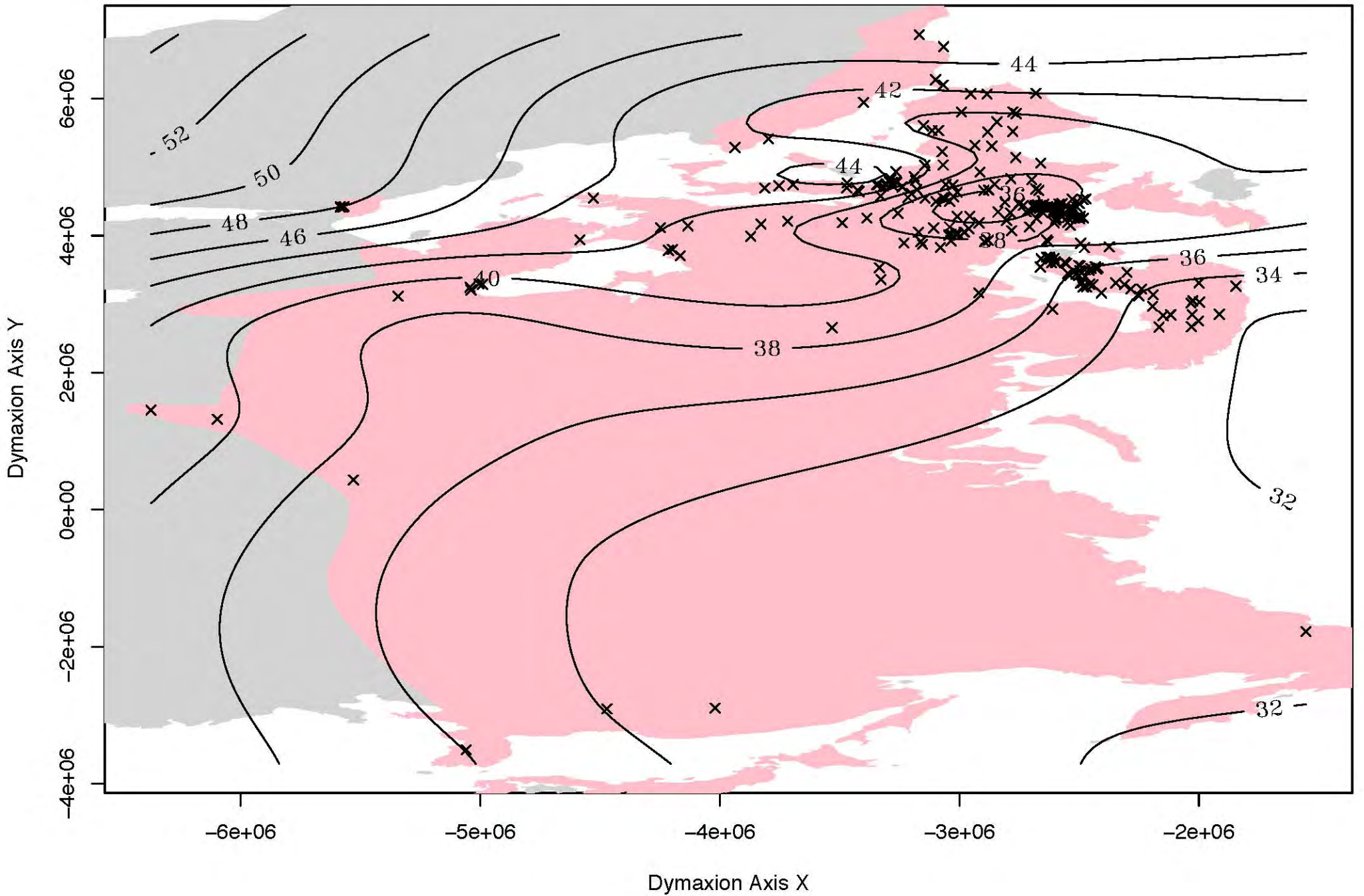
Marginal GAM Surface for CBL in male *Mustela nivalis* Nearctic



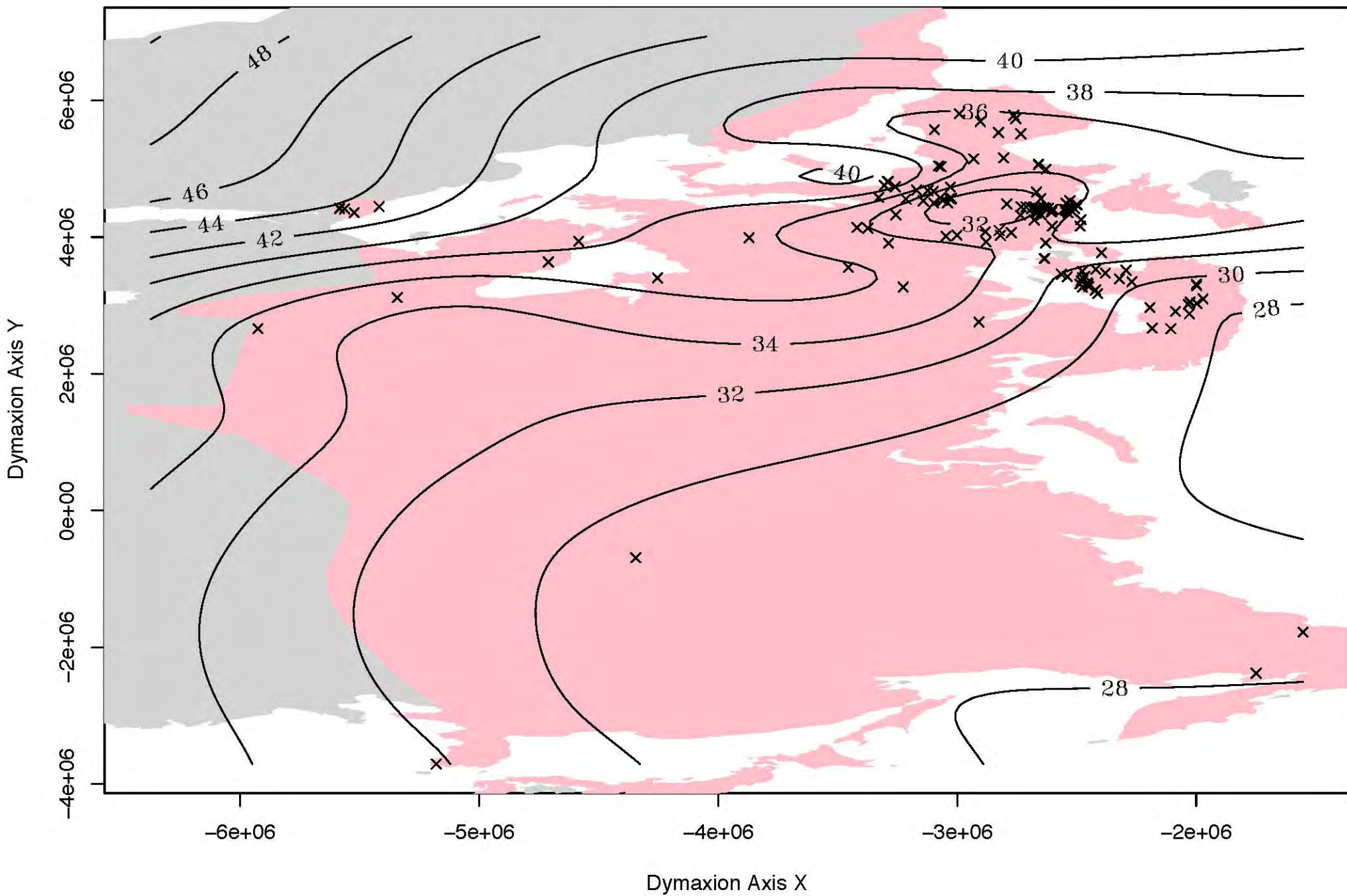
Marginal GAM Surface for CBL in female *Mustela nivalis* Nearctic



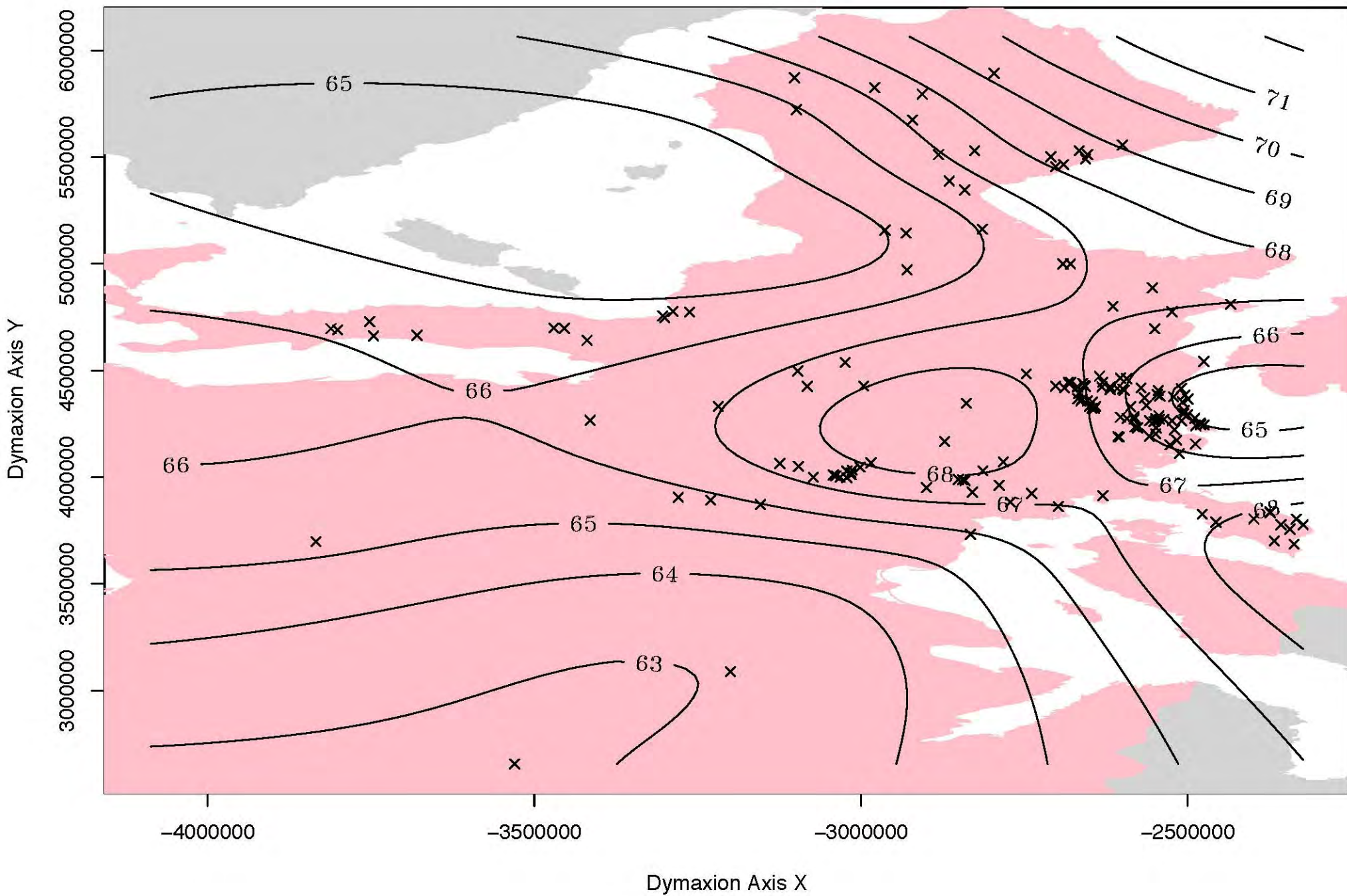
Marginal GAM Surface for CBL in male *Mustela nivalis* Palearctic



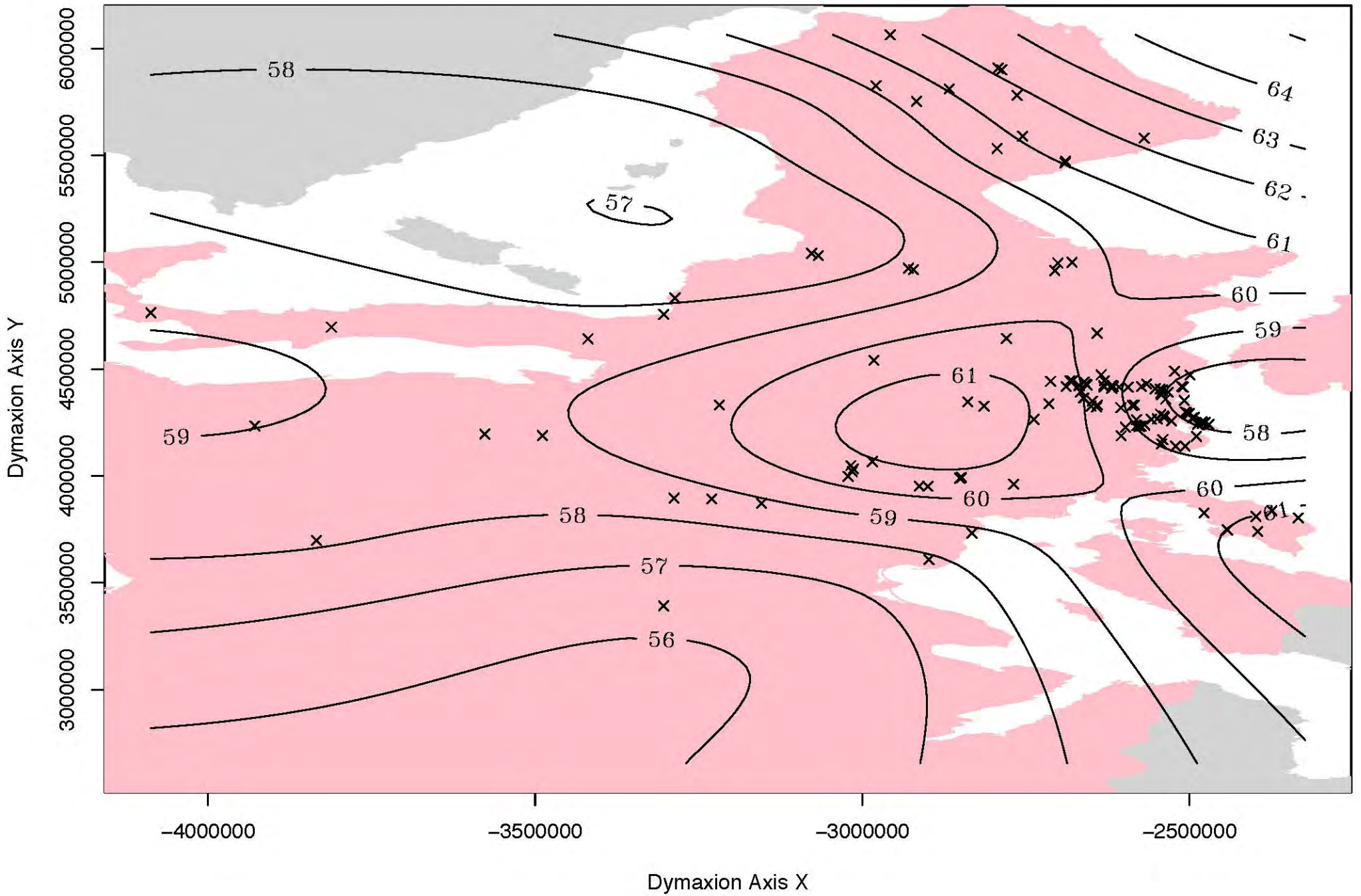
Marginal GAM Surface for CBL in female *Mustela nivalis* Palearctic



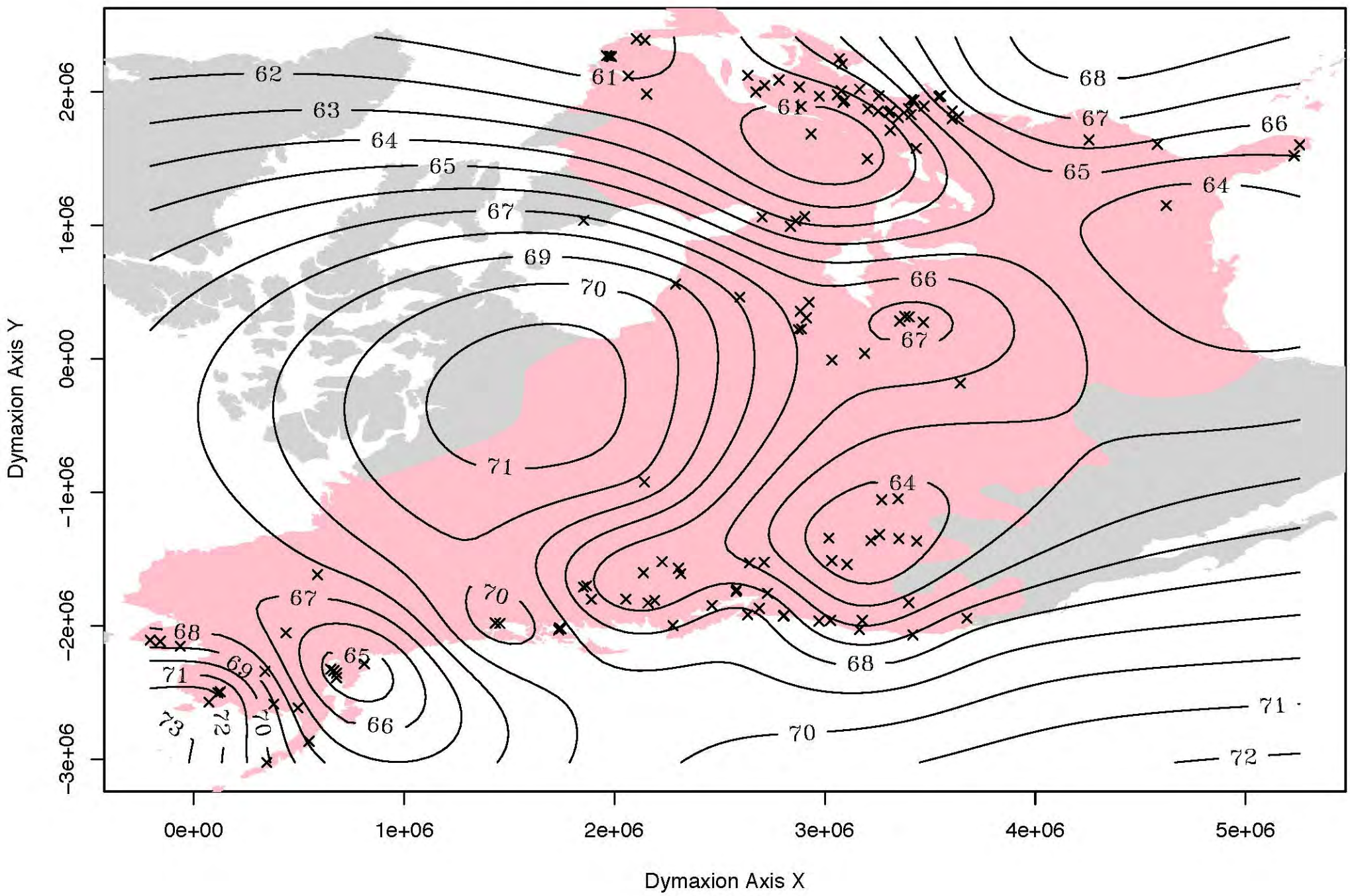
Marginal GAM Surface for CBL in male *Mustela putorius*



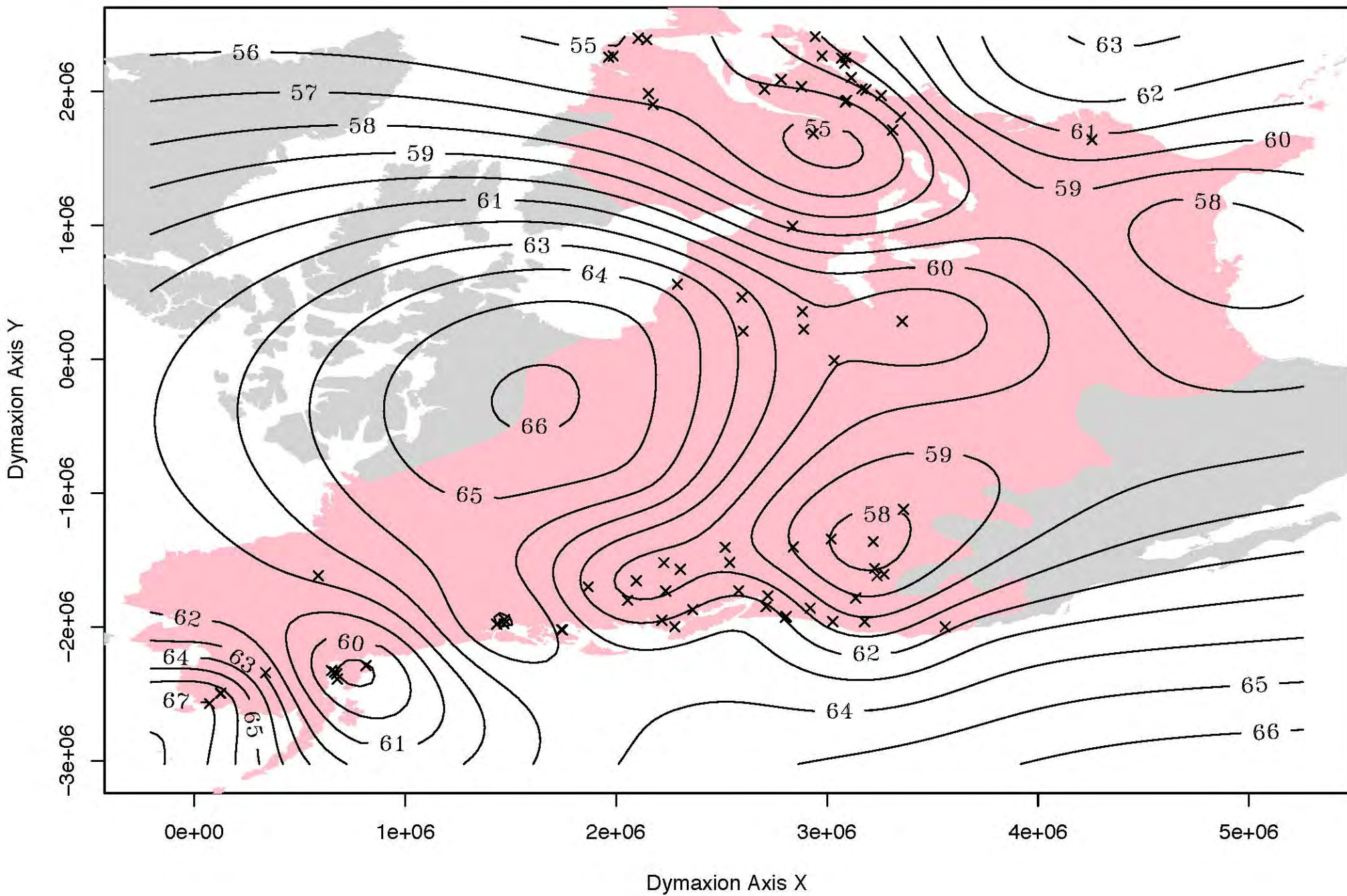
Marginal GAM Surface for CBL in female *Mustela putorius*



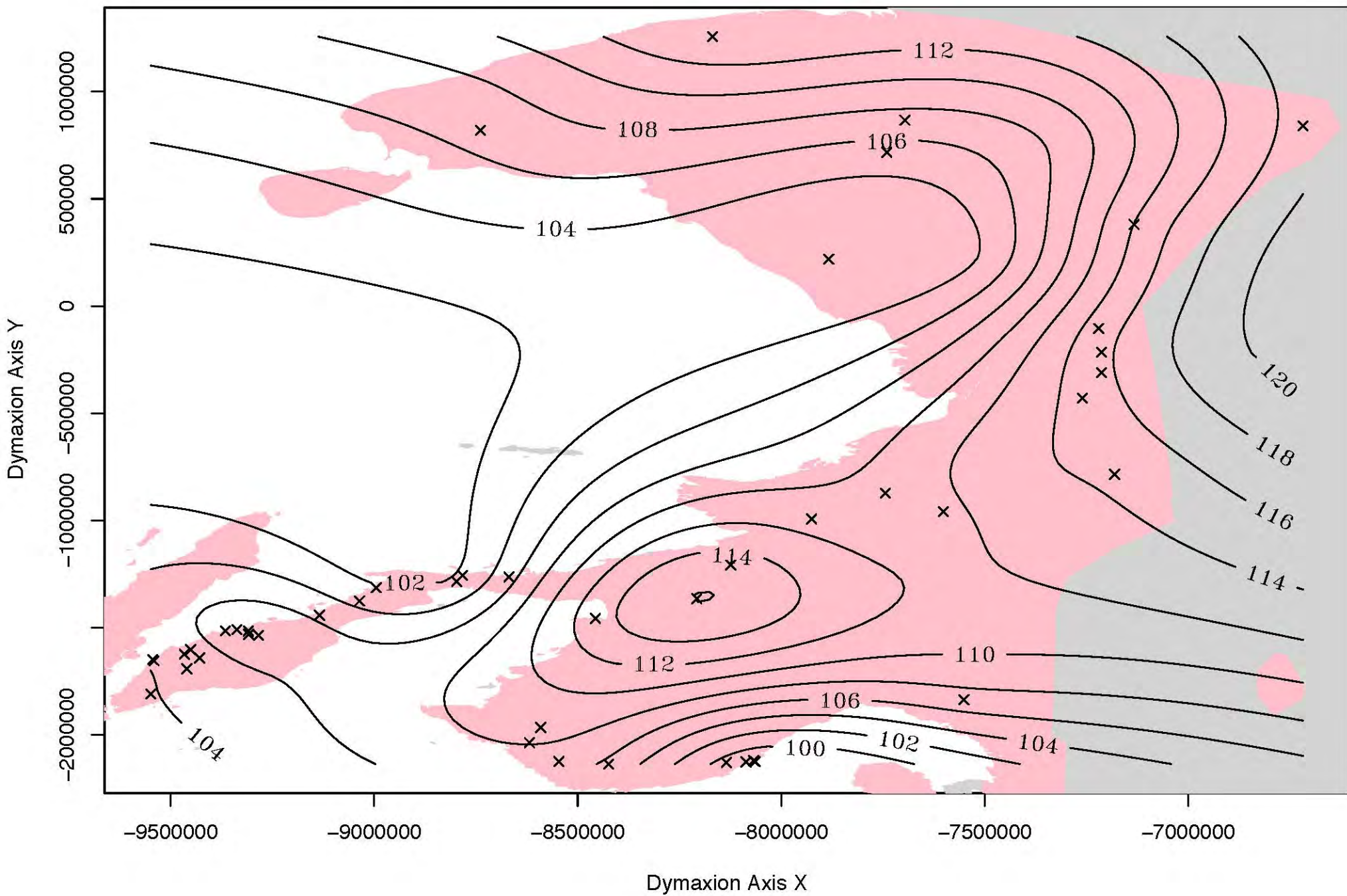
Marginal GAM Surface for CBL in male *Mustela vison*



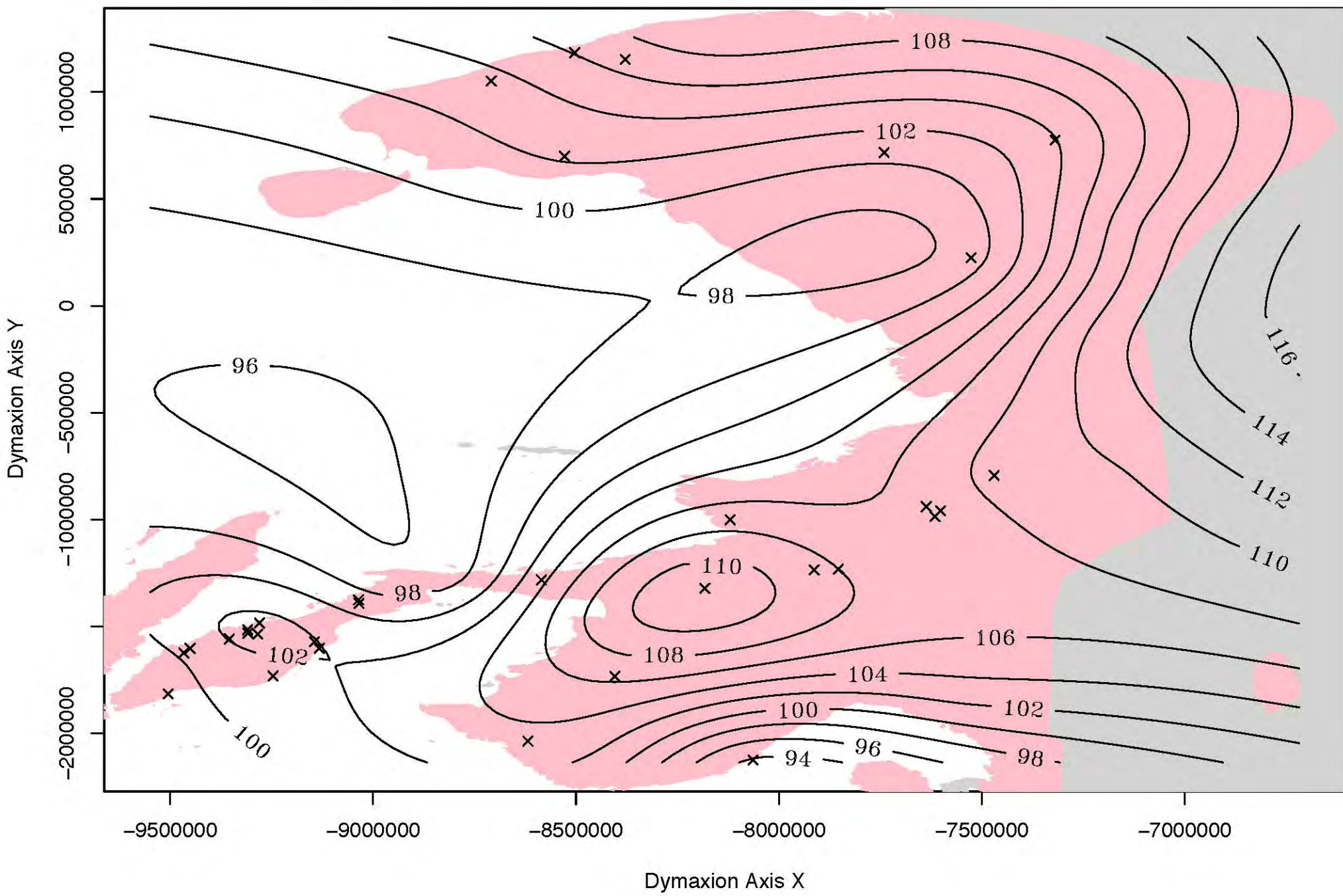
Marginal GAM Surface for CBL in female *Mustela vison*



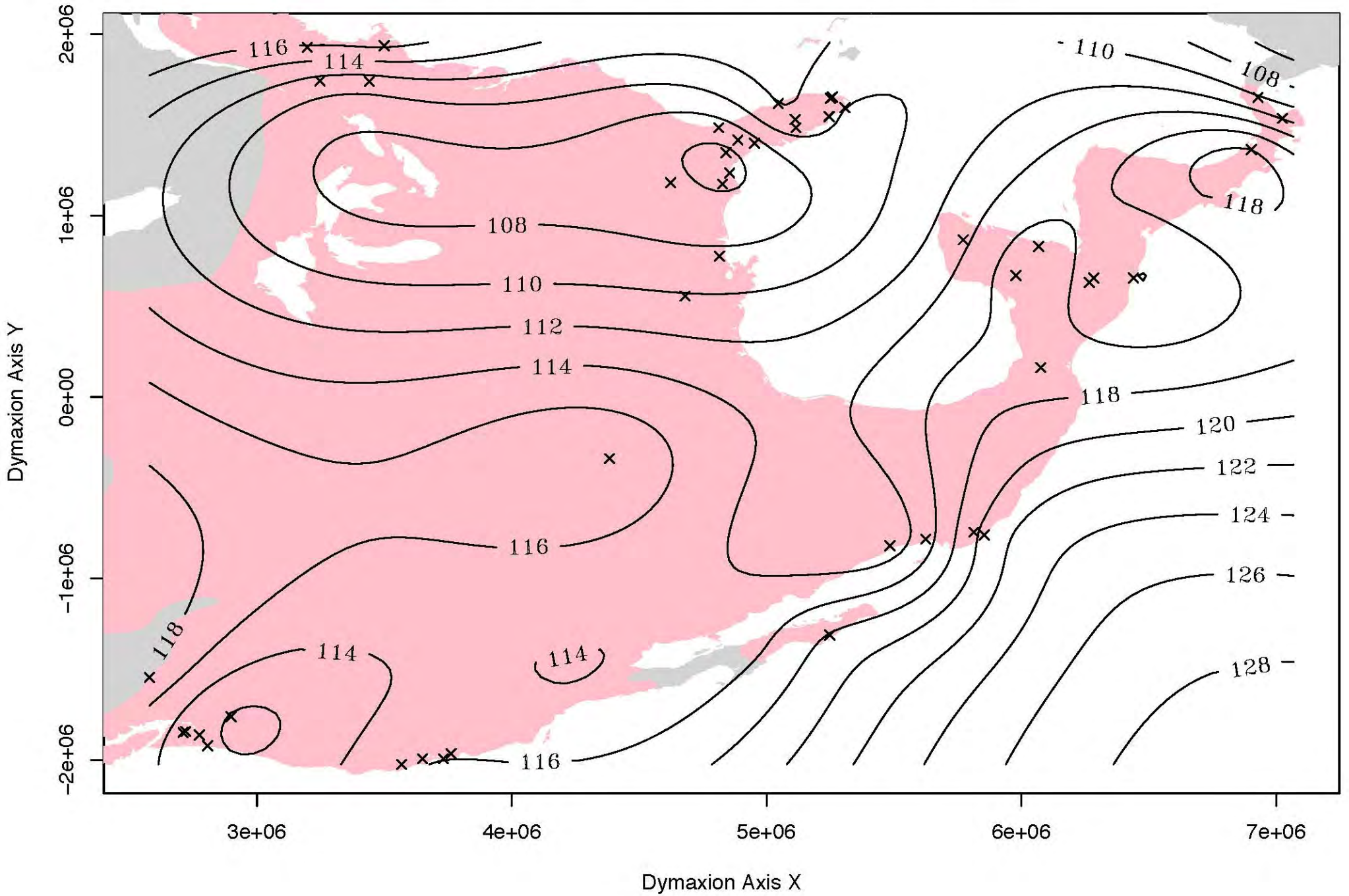
Marginal GAM Surface for CBL in male *Paradoxurus hermaphroditus*



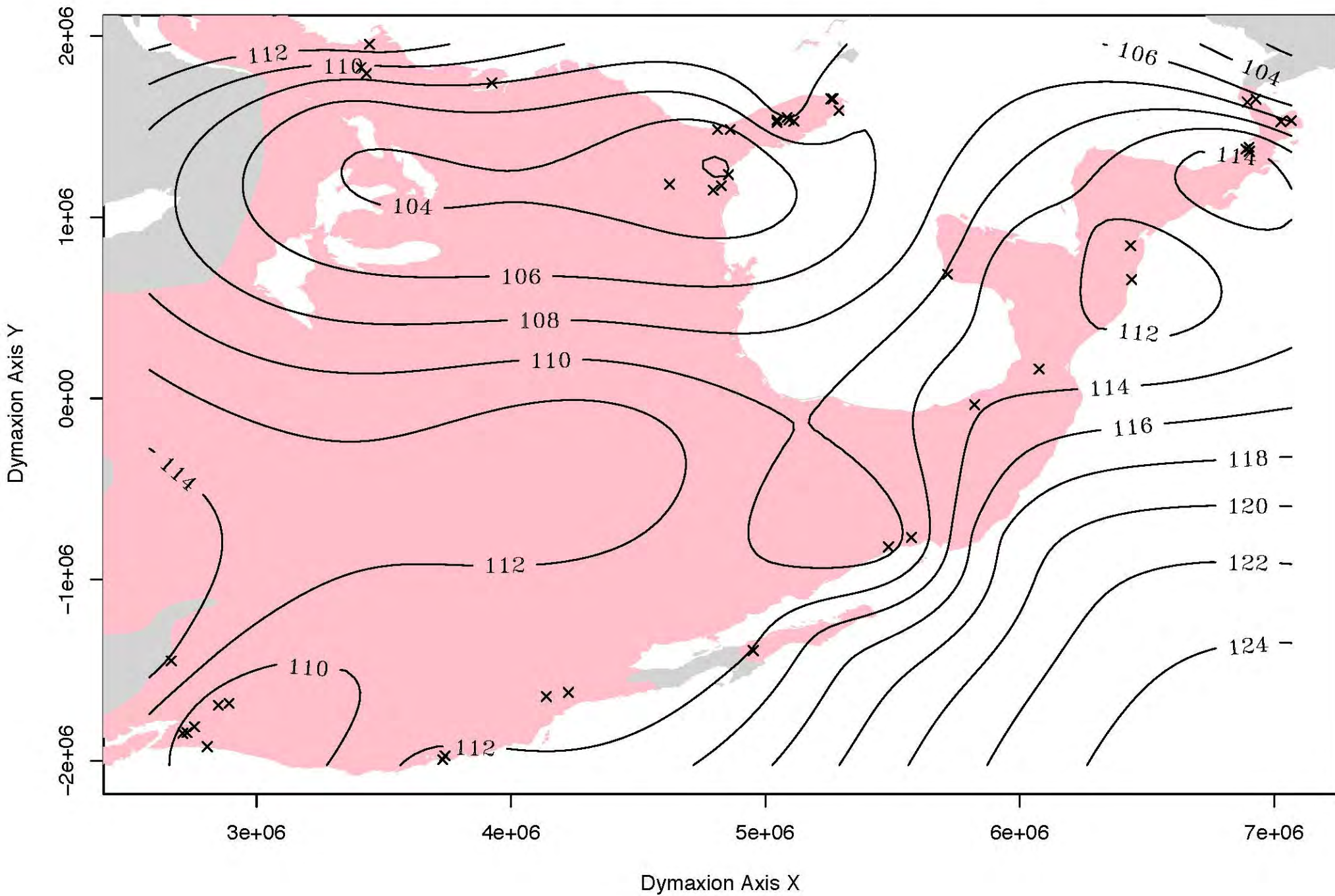
Marginal GAM Surface for CBL in female *Paradoxurus hermaphroditus*



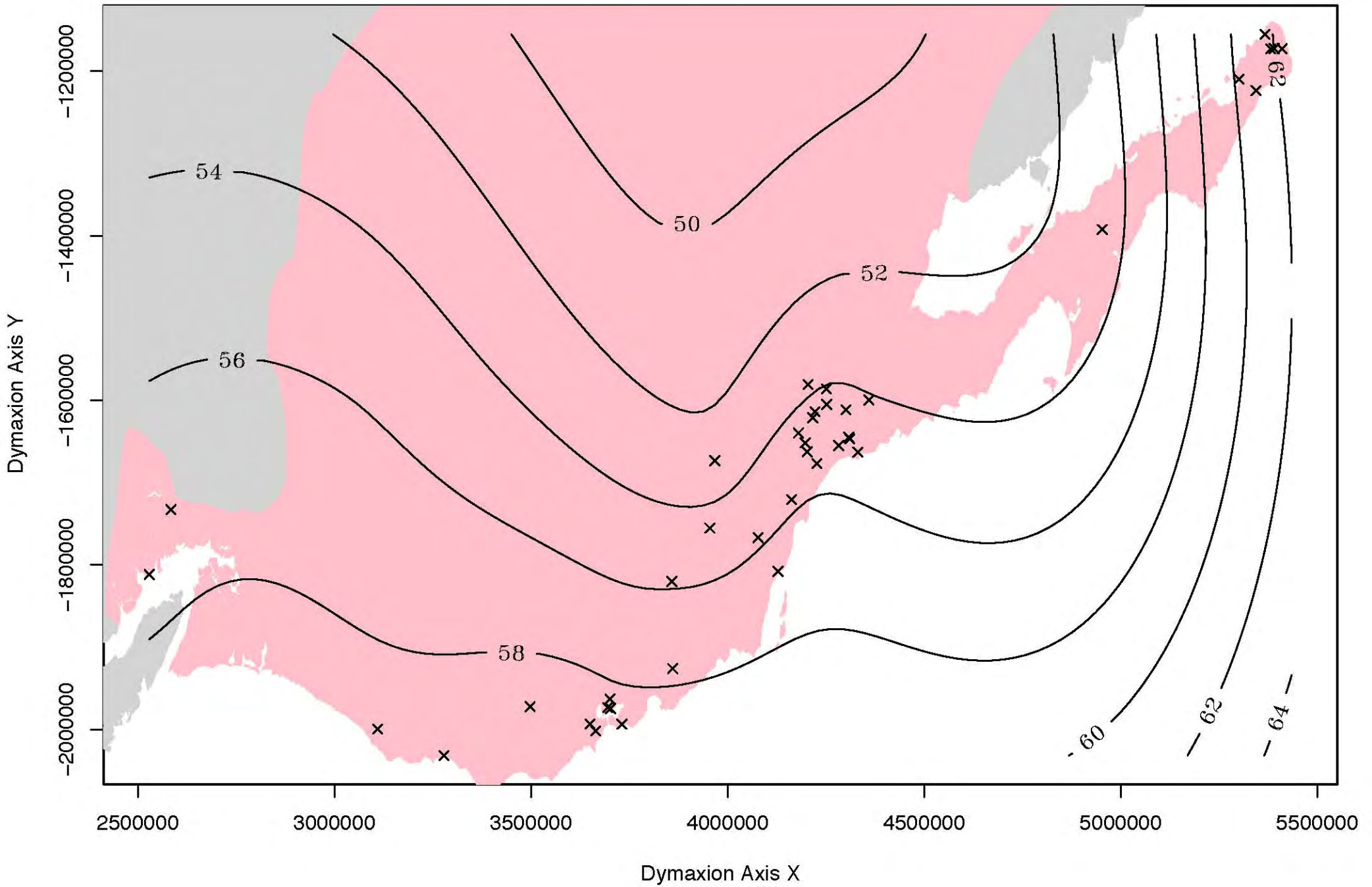
Marginal GAM Surface for CBL in male *Procyon lotor*



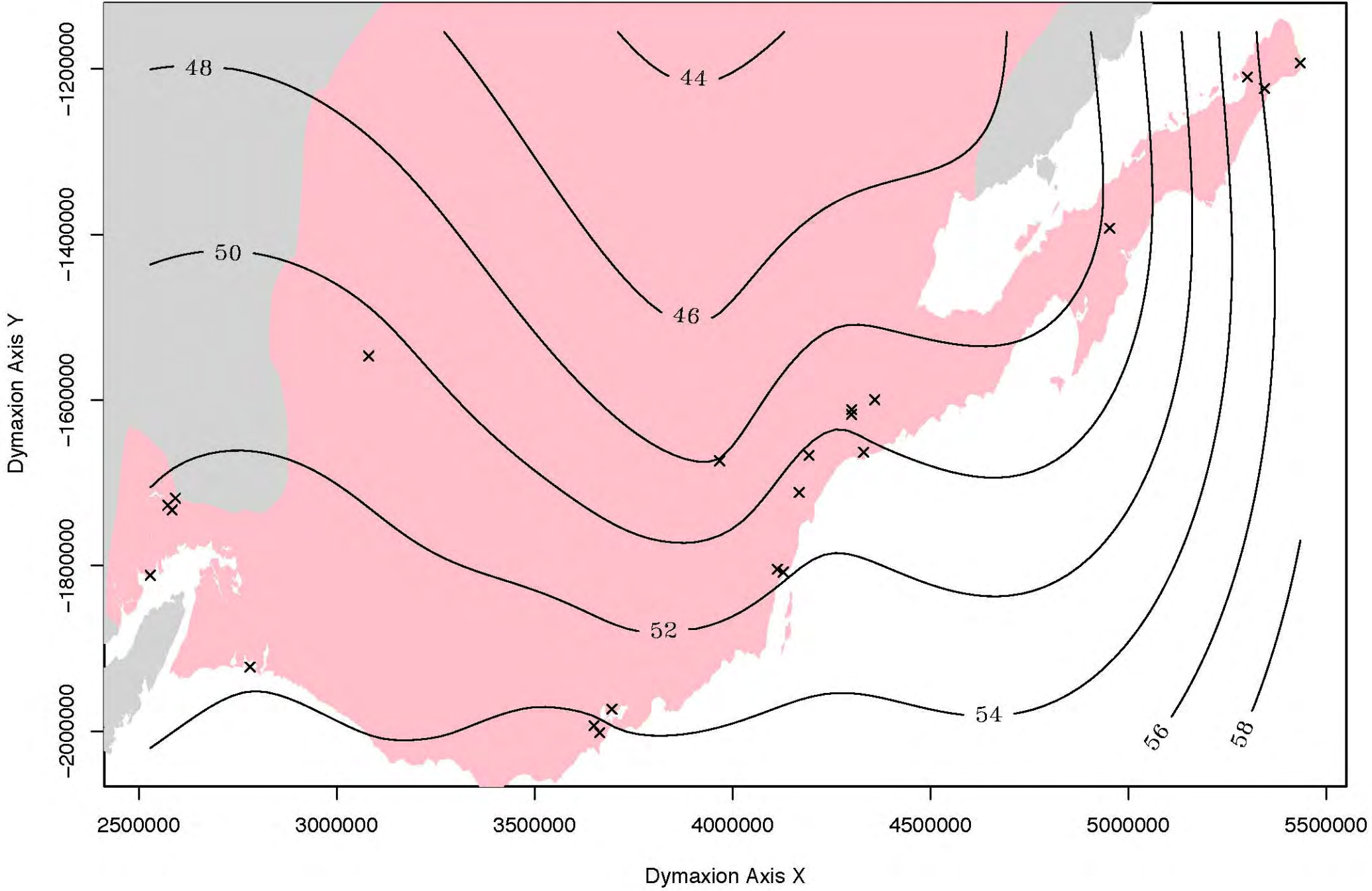
Marginal GAM Surface for CBL in female *Procyon lotor*



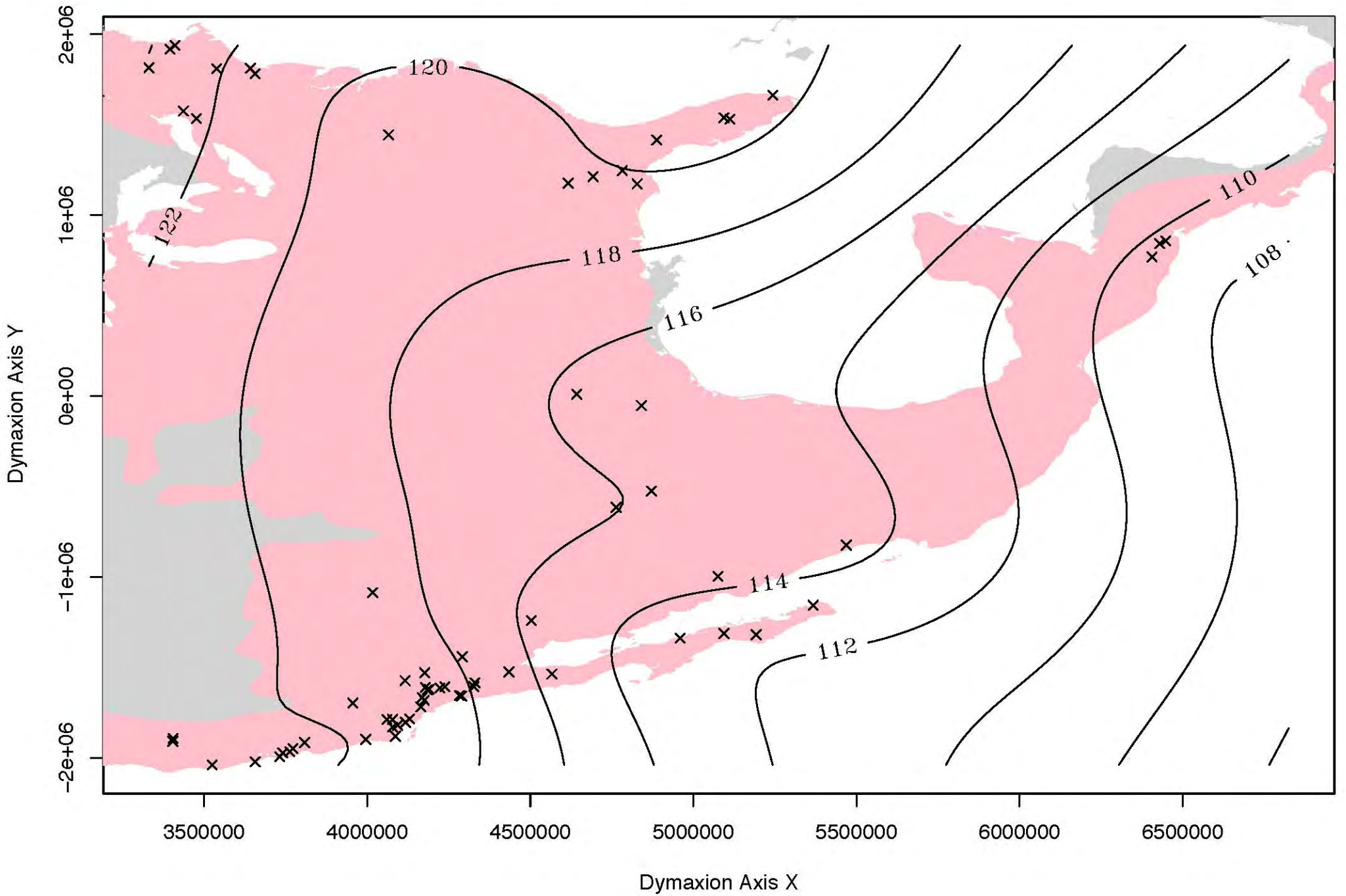
Marginal GAM Surface for CBL in male *Spilogale gracilis*



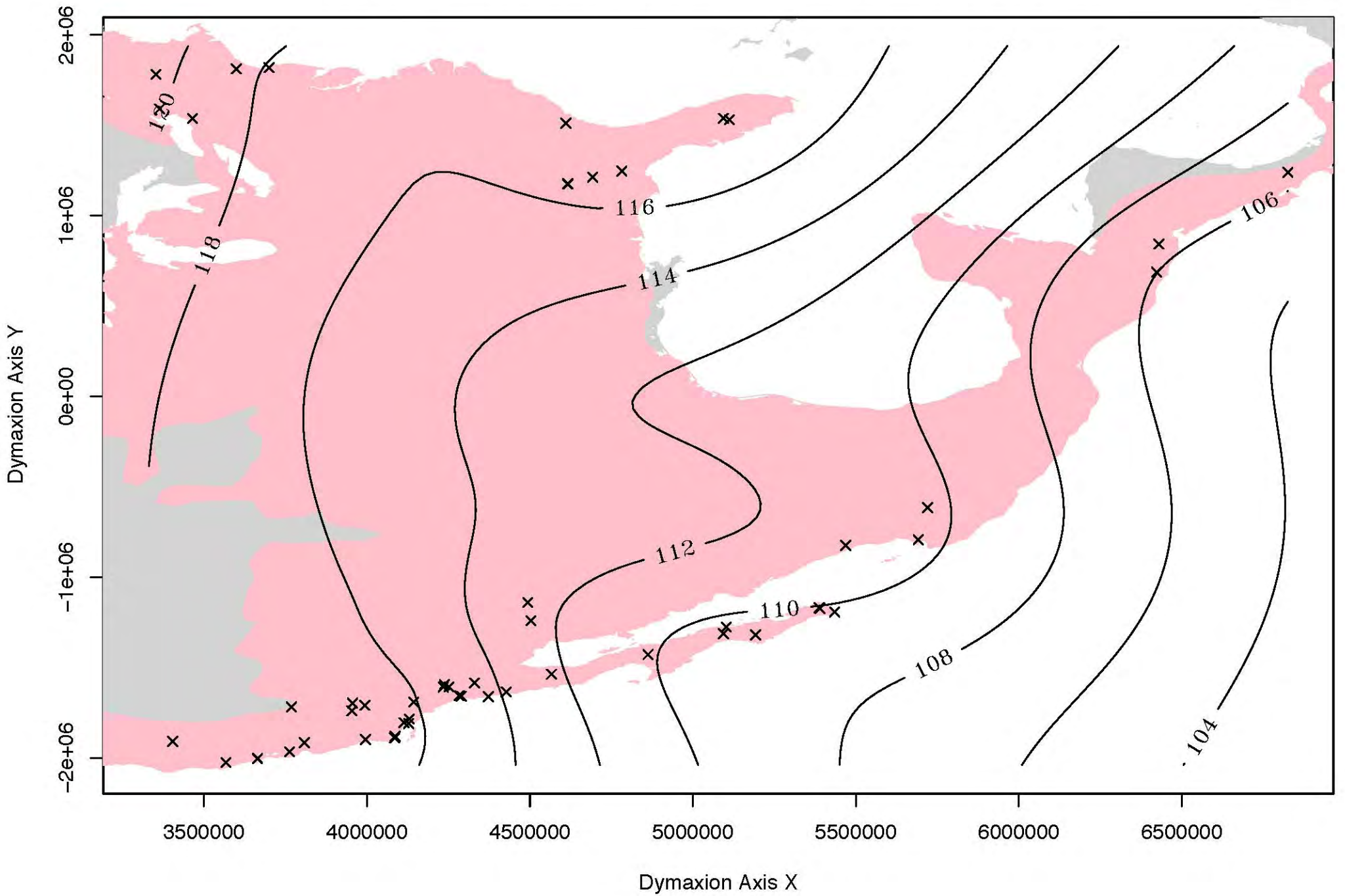
Marginal GAM Surface for CBL in female *Spilogale gracilis*



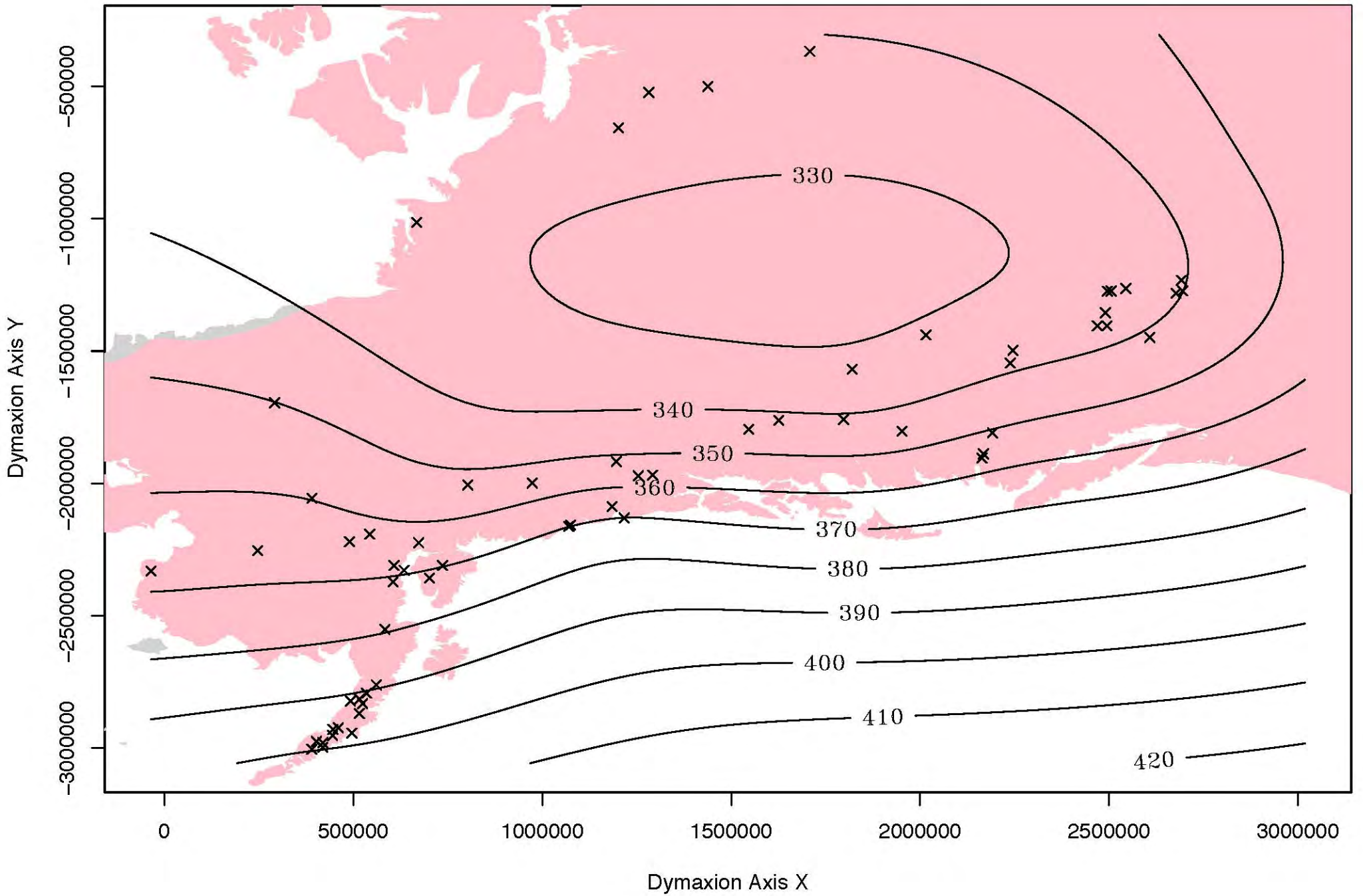
Marginal GAM Surface for CBL in male *Urocyon cinereoargenteus*



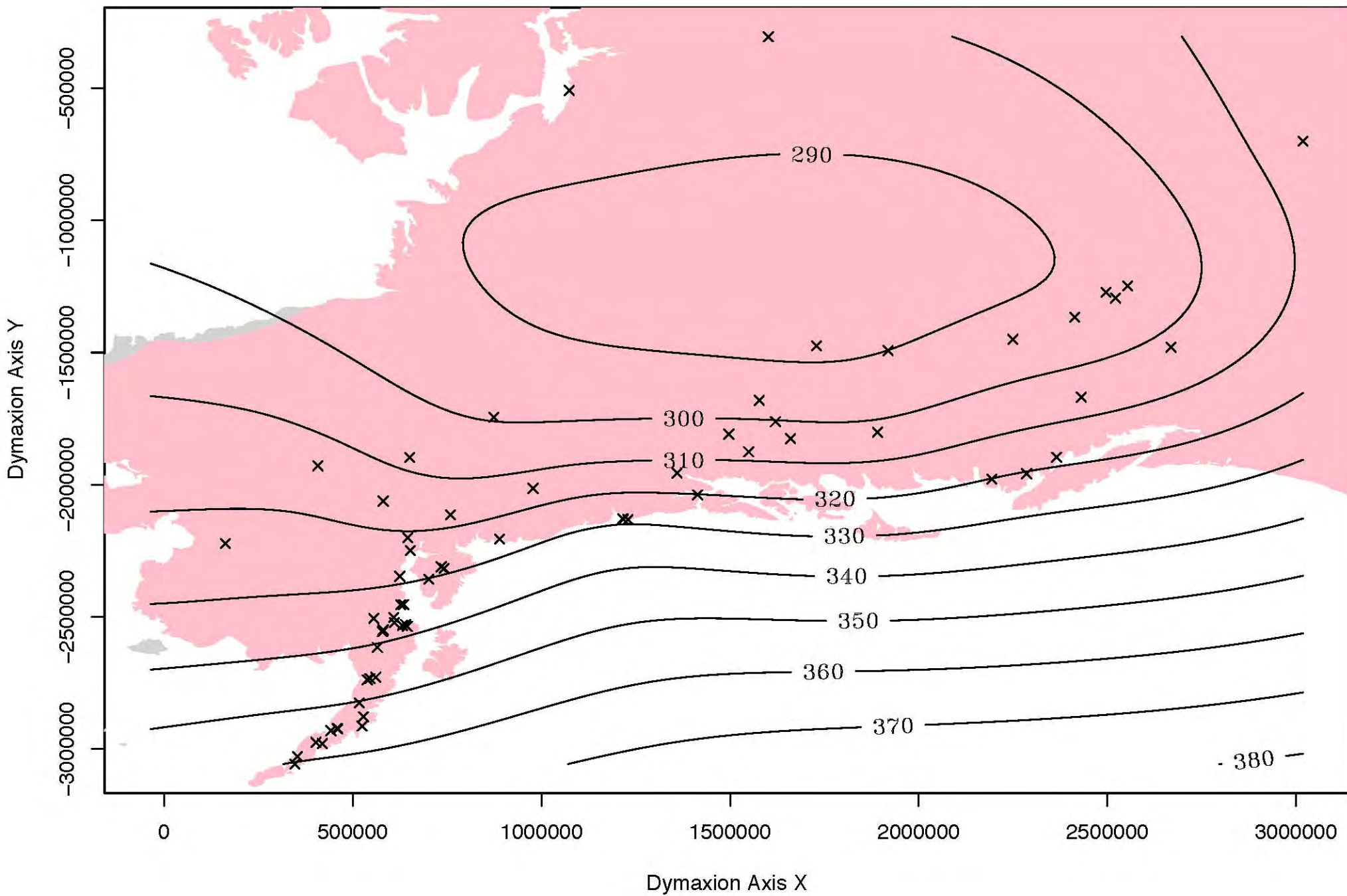
Marginal GAM Surface for CBL in female *Urocyon cinereoargenteus*



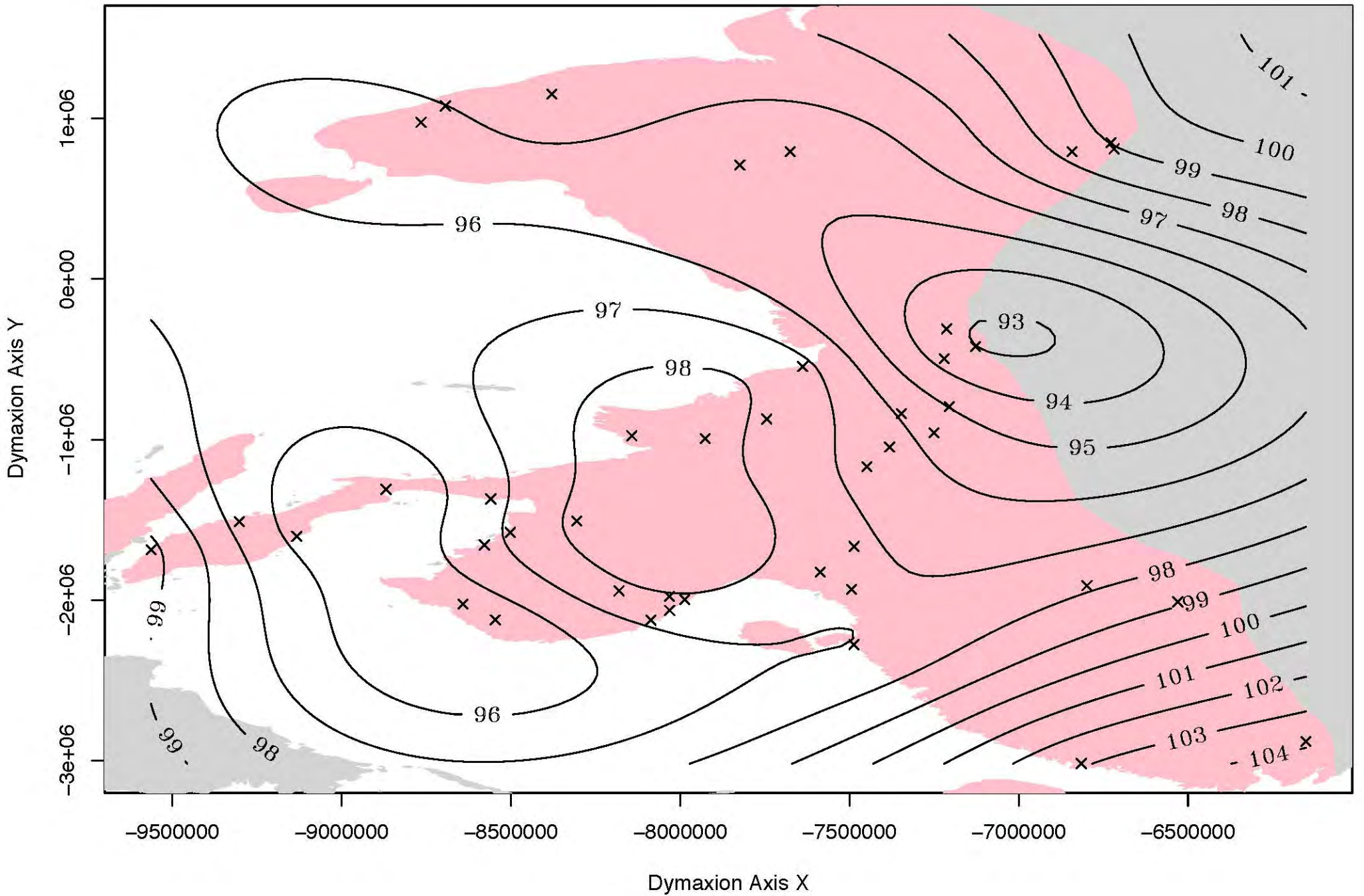
Marginal GAM Surface for CBL in male *Ursus arctos*



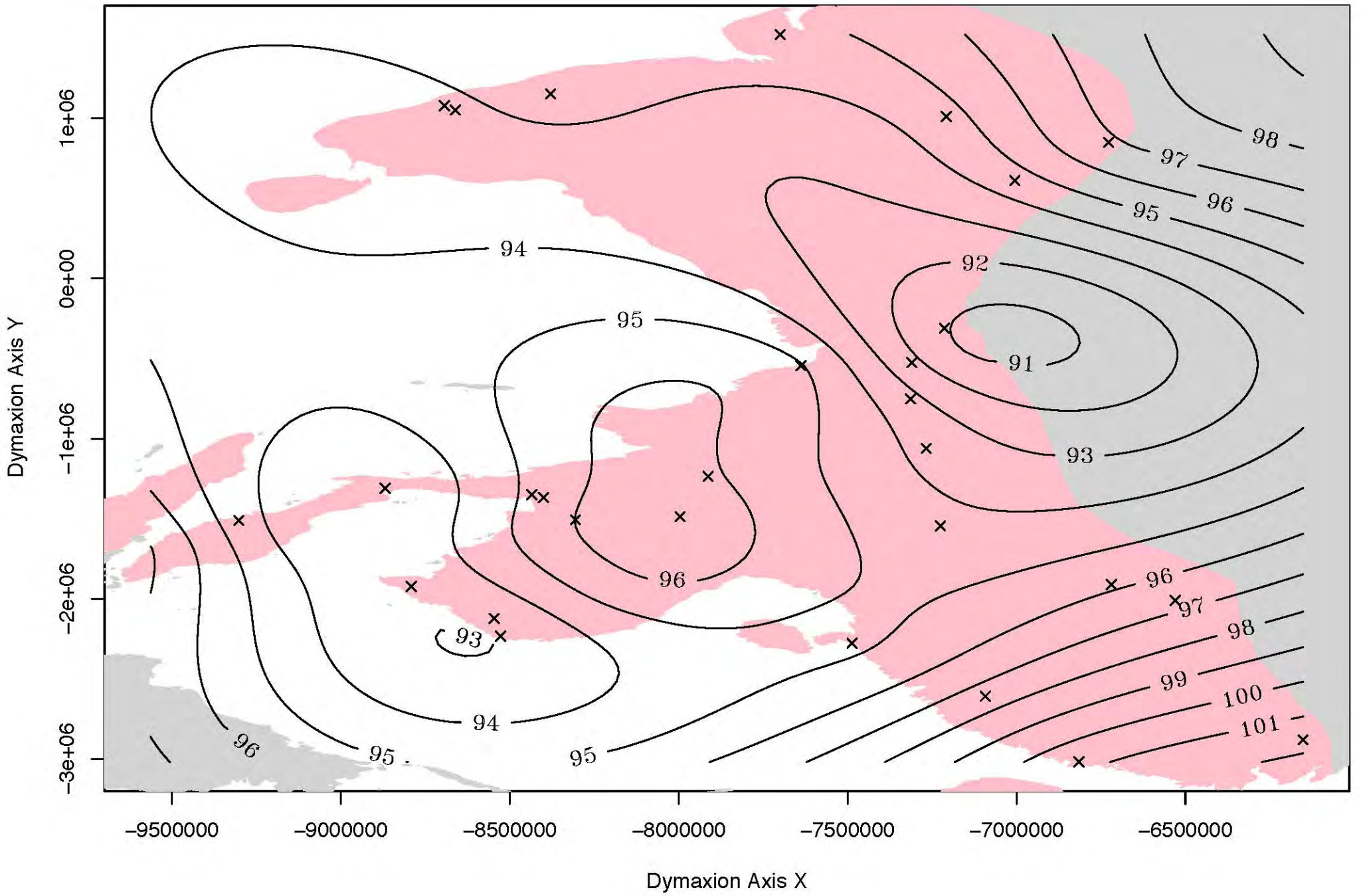
Marginal GAM Surface for CBL in female *Ursus arctos*



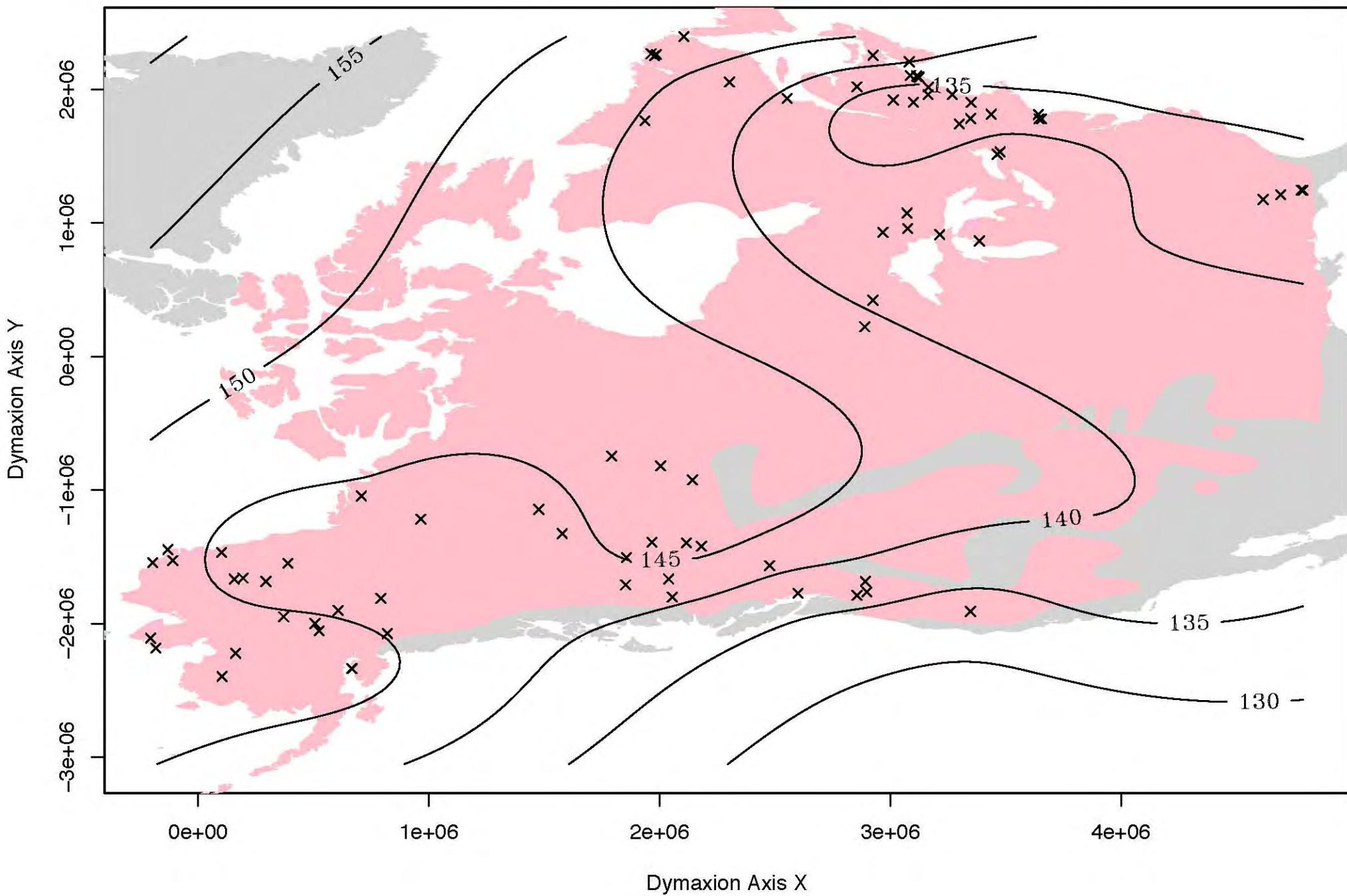
Marginal GAM Surface for CBL in male *Viverricula indica*



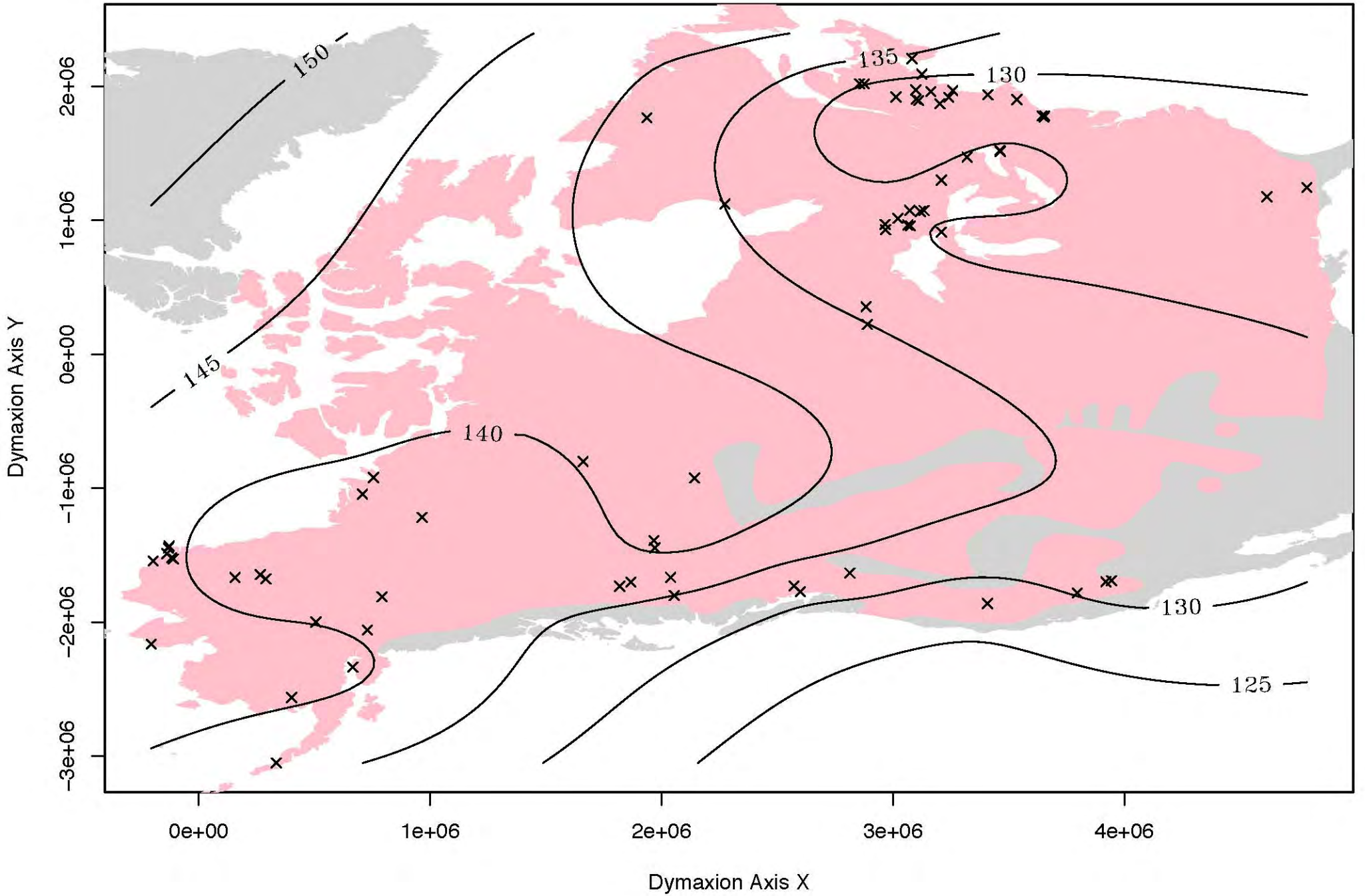
Marginal GAM Surface for CBL in female *Viverricula indica*



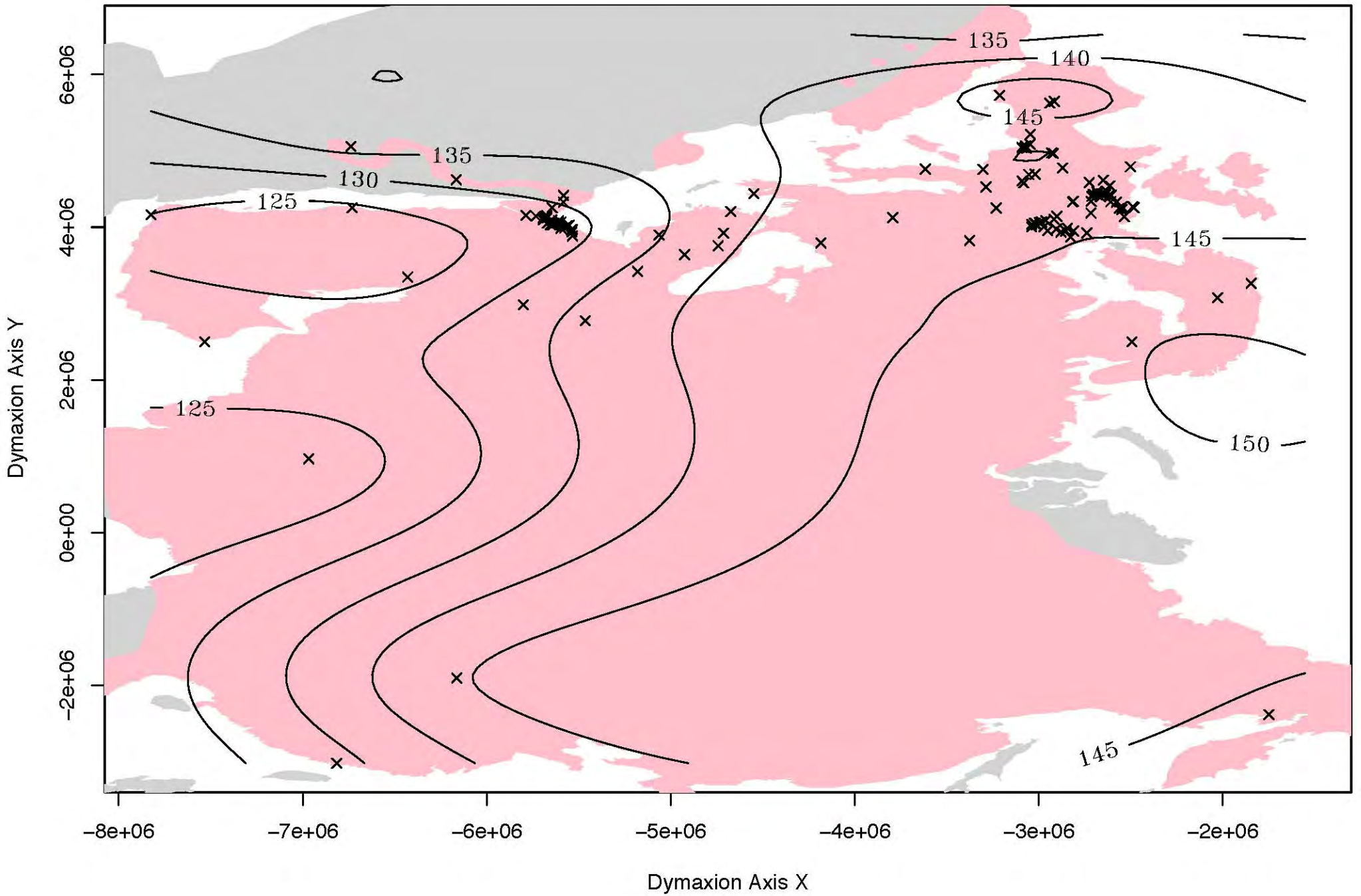
Marginal GAM Surface for CBL in male *Vulpes vulpes* Nearctic



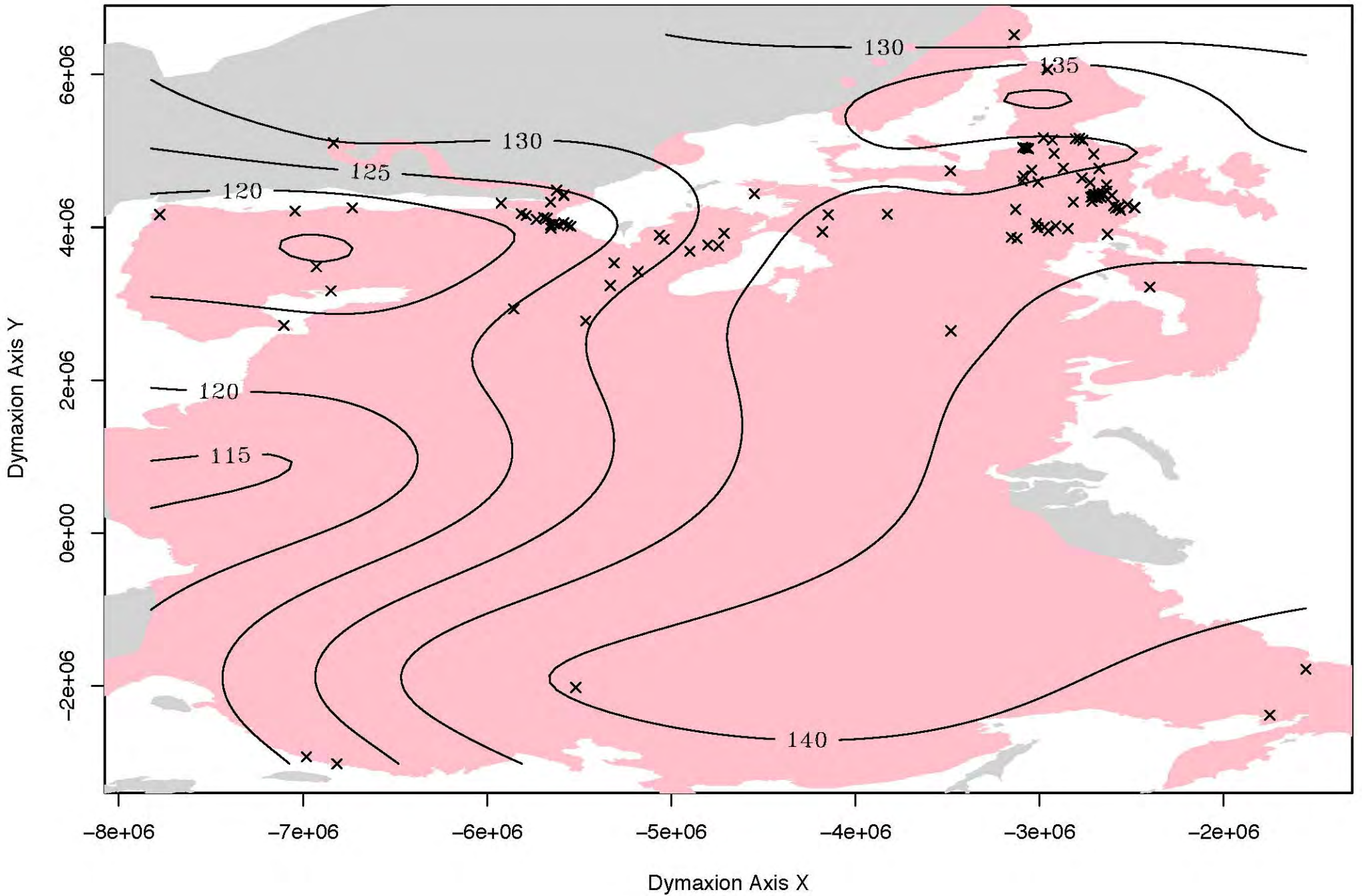
Marginal GAM Surface for CBL in female *Vulpes vulpes* Nearctic



Marginal GAM Surface for CBL in male *Vulpes vulpes* Palearctic



Marginal GAM Surface for CBL in female *Vulpes vulpes* Palearctic



Appendix 4A

CBL (=condylo-basal length, in mm) as a function of sex (male CBL minus female CBL), latitude, longitude and (log) distance to range edge. Distance to range edge treated as a continuous predictor. For sample sizes see Table 1.

species	factor	Estimate	Std. Error	t	p
<i>Alopex lagopus</i>	distance to range edge	0.087	0.690	0.126	0.900
<i>Alopex lagopus</i>	Intercept	118.860	9.543	12.455	<0.0001
<i>Alopex lagopus</i>	Latitude	0.031	0.193	0.162	0.872
<i>Alopex lagopus</i>	Longitude	0.017	0.028	0.610	0.543
<i>Alopex lagopus</i>	sex	4.378	0.607	7.211	<0.0001
<i>Canis aureus</i>	distance to range edge	-1.255	0.871	-1.441	0.153
<i>Canis aureus</i>	Intercept	152.670	3.273	46.650	<0.0001
<i>Canis aureus</i>	Latitude	0.197	0.072	2.752	0.007
<i>Canis aureus</i>	Longitude	-0.148	0.030	-4.924	<0.0001
<i>Canis aureus</i>	sex	5.058	1.400	3.612	0.0005
<i>Canis latrans</i>	distance to range edge	-0.251	0.759	-0.331	0.741
<i>Canis latrans</i>	Intercept	168.128	2.841	59.171	<0.0001
<i>Canis latrans</i>	Latitude	0.440	0.049	8.903	<0.0001
<i>Canis latrans</i>	Longitude	0.097	0.026	3.759	0.0002
<i>Canis latrans</i>	sex	6.586	1.116	5.904	<0.0001
<i>Canis lupus</i>	distance to range edge	3.879	1.008	3.849	0.0002
<i>Canis lupus</i>	Intercept	199.302	6.675	29.860	<0.0001
<i>Canis lupus</i>	Latitude	0.185	0.155	1.195	0.234
<i>Canis lupus</i>	Longitude	-0.163	0.056	-2.898	0.004
<i>Canis lupus</i>	sex	7.774	1.341	5.797	<0.0001
<i>Gulo gulo</i>	distance to range edge	-0.201	0.501	-0.401	0.689
<i>Gulo gulo</i>	Intercept	119.515	4.896	24.413	<0.0001
<i>Gulo gulo</i>	Latitude	0.157	0.087	1.794	0.075
<i>Gulo gulo</i>	Longitude	-0.045	0.029	-1.555	0.123
<i>Gulo gulo</i>	sex	10.233	0.961	10.651	<0.0001
<i>Herpestes edwardsii</i>	distance to range edge	0.751	0.545	1.377	0.172
<i>Herpestes edwardsii</i>	Intercept	69.673	3.078	22.634	<0.0001
<i>Herpestes edwardsii</i>	Latitude	-0.063	0.045	-1.413	0.161
<i>Herpestes edwardsii</i>	Longitude	0.060	0.038	1.584	0.116
<i>Herpestes edwardsii</i>	sex	4.535	0.561	8.081	<0.0001
<i>Lontra canadensis</i>	distance to range edge	-1.868	0.454	-4.112	0.0001
<i>Lontra canadensis</i>	Intercept	108.656	2.516	43.190	<0.0001
<i>Lontra canadensis</i>	Latitude	-0.018	0.063	-0.287	0.774
<i>Lontra canadensis</i>	Longitude	-0.039	0.016	-2.492	0.014

<i>Lontra canadensis</i>	sex	2.974	0.726	4.097	0.0001
<i>Lutra lutra</i>	distance to range edge	-1.128	0.689	-1.637	0.105
<i>Lutra lutra</i>	Intercept	110.660	3.278	33.761	<0.0001
<i>Lutra lutra</i>	Latitude	0.025	0.063	0.396	0.693
<i>Lutra lutra</i>	Longitude	-0.061	0.023	-2.613	0.010
<i>Lutra lutra</i>	sex	7.630	0.990	7.703	<0.0001
<i>Lynx canadensis</i>	distance to range edge	-0.145	0.452	-0.321	0.748
<i>Lynx canadensis</i>	Intercept	103.386	2.361	43.797	<0.0001
<i>Lynx canadensis</i>	Latitude	0.126	0.061	2.048	0.042
<i>Lynx canadensis</i>	Longitude	-0.032	0.015	-2.114	0.036
<i>Lynx canadensis</i>	sex	5.195	0.477	10.890	<0.0001
<i>Martes americana</i>	distance to range edge	-0.678	0.200	-3.398	0.001
<i>Martes americana</i>	Intercept	55.362	1.668	33.188	<0.0001
<i>Martes americana</i>	Latitude	0.400	0.037	10.679	<0.0001
<i>Martes americana</i>	Longitude	0.017	0.008	2.110	0.036
<i>Martes americana</i>	sex	5.892	0.375	15.727	<0.0001
<i>Martes foina</i>	distance to range edge	-0.190	0.269	-0.704	0.482
<i>Martes foina</i>	Intercept	69.034	1.355	50.942	<0.0001
<i>Martes foina</i>	Latitude	0.178	0.030	5.942	<0.0001
<i>Martes foina</i>	Longitude	0.012	0.013	0.906	0.366
<i>Martes foina</i>	sex	3.900	0.277	14.080	<0.0001
<i>Martes martes</i>	distance to range edge	0.232	0.491	0.473	0.637
<i>Martes martes</i>	Intercept	70.158	3.758	18.670	<0.0001
<i>Martes martes</i>	Latitude	0.190	0.071	2.668	0.009
<i>Martes martes</i>	Longitude	-0.063	0.038	-1.671	0.097
<i>Martes martes</i>	sex	5.288	0.539	9.812	<0.0001
<i>Meles meles</i>	distance to range edge	0.730	0.388	1.881	0.061
<i>Meles meles</i>	Intercept	107.612	2.128	50.578	<0.0001
<i>Meles meles</i>	Latitude	0.406	0.038	10.608	<0.0001
<i>Meles meles</i>	Longitude	-0.083	0.015	-5.645	<0.0001
<i>Meles meles</i>	sex	3.101	0.532	5.831	<0.0001
<i>Mustela erminea</i> (N)	distance to range edge	0.199	0.081	2.469	0.014
<i>Mustela erminea</i> (N)	Intercept	23.875	0.493	48.394	<0.0001
<i>Mustela erminea</i> (N)	Latitude	0.310	0.012	24.890	<0.0001
<i>Mustela erminea</i> (N)	Longitude	0.033	0.003	9.854	<0.0001
<i>Mustela erminea</i> (N)	sex	5.285	0.151	34.992	<0.0001
<i>Mustela erminea</i> (P)	distance to range edge	0.256	0.171	1.497	0.135
<i>Mustela erminea</i> (P)	Intercept	44.254	1.035	42.738	<0.0001
<i>Mustela erminea</i> (P)	Latitude	-0.032	0.018	-1.790	0.074
<i>Mustela erminea</i> (P)	Longitude	-0.007	0.003	-2.007	0.045
<i>Mustela erminea</i> (P)	sex	3.811	0.238	15.980	<0.0001
<i>Mustela frenata</i>	distance to range edge	-0.589	0.137	-4.285	<0.0001
<i>Mustela frenata</i>	Intercept	43.609	0.645	67.568	3.54443721801929e-311

<i>Mustela frenata</i>	Latitude	-0.029	0.012	-2.443	0.015
<i>Mustela frenata</i>	Longitude	-0.013	0.005	-2.749	0.006
<i>Mustela frenata</i>	sex	5.294	0.206	25.728	<0.0001
<i>Mustela nivalis</i> (N)	distance to range edge	-0.473	0.135	-3.495	0.001
<i>Mustela nivalis</i> (N)	Intercept	30.156	0.791	38.124	<0.0001
<i>Mustela nivalis</i> (N)	Latitude	-0.045	0.029	-1.559	0.121
<i>Mustela nivalis</i> (N)	Longitude	-0.023	0.011	-2.155	0.033
<i>Mustela nivalis</i> (N)	sex	2.673	0.238	11.221	<0.0001
<i>Mustela nivalis</i> (P)	distance to range edge	-1.492	0.120	-12.476	<0.0001
<i>Mustela nivalis</i> (P)	Intercept	52.654	0.615	85.660	<0.0001
<i>Mustela nivalis</i> (P)	Latitude	-0.336	0.011	-29.804	<0.0001
<i>Mustela nivalis</i> (P)	Longitude	0.003	0.005	0.703	0.482
<i>Mustela nivalis</i> (P)	sex	4.507	0.181	24.908	<0.0001
<i>Mustela putorius</i>	distance to range edge	1.380	0.263	5.241	<0.0001
<i>Mustela putorius</i>	Intercept	53.468	2.626	20.359	<0.0001
<i>Mustela putorius</i>	Latitude	0.081	0.050	1.610	0.108
<i>Mustela putorius</i>	Longitude	-0.081	0.034	-2.359	0.019
<i>Mustela putorius</i>	sex	7.235	0.322	22.450	<0.0001
<i>Mustela vison</i>	distance to range edge	0.211	0.197	1.072	0.285
<i>Mustela vison</i>	Intercept	51.641	1.534	33.664	<0.0001
<i>Mustela vison</i>	Latitude	0.016	0.033	0.491	0.624
<i>Mustela vison</i>	Longitude	-0.072	0.007	-10.764	<0.0001
<i>Mustela vison</i>	sex	5.423	0.372	14.558	<0.0001
<i>Paradoxurus hermaphroditus</i>	distance to range edge	3.181	0.915	3.477	0.001
<i>Paradoxurus hermaphroditus</i>	Intercept	103.081	9.514	10.835	<0.0001
<i>Paradoxurus hermaphroditus</i>	Latitude	0.063	0.091	0.689	0.493
<i>Paradoxurus hermaphroditus</i>	Longitude	-0.067	0.085	-0.786	0.434
<i>Paradoxurus hermaphroditus</i>	sex	4.428	1.250	3.543	0.001
<i>Procyon lotor</i>	distance to range edge	0.902	0.582	1.551	0.123
<i>Procyon lotor</i>	Intercept	98.462	2.508	39.263	<0.0001
<i>Procyon lotor</i>	Latitude	-0.120	0.043	-2.798	0.006
<i>Procyon lotor</i>	Longitude	-0.131	0.028	-4.750	<0.0001
<i>Procyon lotor</i>	sex	4.119	0.839	4.910	<0.0001
<i>Spilogale gracilis</i>	distance to range edge	-1.839	0.566	-3.249	0.002
<i>Spilogale gracilis</i>	Intercept	59.494	17.668	3.367	0.001
<i>Spilogale gracilis</i>	Latitude	-0.123	0.113	-1.083	0.282
<i>Spilogale gracilis</i>	Longitude	0.011	0.179	0.061	0.951
<i>Spilogale gracilis</i>	sex	4.830	0.726	6.650	<0.0001
<i>Urocyon cinereoargenteus</i>	distance to range edge	-0.063	0.537	-0.118	0.906
<i>Urocyon cinereoargenteus</i>	Intercept	106.911	2.430	44.000	<0.0001
<i>Urocyon cinereoargenteus</i>	Latitude	0.443	0.045	9.811	<0.0001
<i>Urocyon cinereoargenteus</i>	Longitude	0.057	0.017	3.264	0.001
<i>Urocyon cinereoargenteus</i>	sex	3.051	0.593	5.141	<0.0001
<i>Ursus arctos</i>	distance to range edge	-8.817	1.815	-4.857	<0.0001

<i>Ursus arctos</i>	Intercept	261.545	22.946	11.398	<0.0001
<i>Ursus arctos</i>	Latitude	-1.112	0.336	-3.307	0.001
<i>Ursus arctos</i>	Longitude	-0.977	0.098	-9.959	<0.0001
<i>Ursus arctos</i>	sex	42.688	2.881	14.815	<0.0001
<i>Viverricula indica</i>	distance to range edge	-1.201	0.539	-2.230	0.028
<i>Viverricula indica</i>	Intercept	83.858	3.075	27.268	<0.0001
<i>Viverricula indica</i>	Latitude	0.169	0.050	3.398	0.001
<i>Viverricula indica</i>	Longitude	0.105	0.026	3.952	0.0001
<i>Viverricula indica</i>	sex	2.009	0.716	2.806	0.006
<i>Vulpes vulpes</i> (N)	distance to range edge	-0.332	0.470	-0.706	0.481
<i>Vulpes vulpes</i> (N)	Intercept	115.039	1.916	60.038	<0.0001
<i>Vulpes vulpes</i> (N)	Latitude	0.284	0.049	5.813	<0.0001
<i>Vulpes vulpes</i> (N)	Longitude	-0.042	0.017	-2.459	0.015
<i>Vulpes vulpes</i> (N)	sex	6.904	0.720	9.595	<0.0001
<i>Vulpes vulpes</i> (P)	distance to range edge	0.747	0.613	1.218	0.224
<i>Vulpes vulpes</i> (P)	Intercept	106.366	2.087	50.973	<0.0001
<i>Vulpes vulpes</i> (P)	Latitude	0.581	0.043	13.640	<0.0001
<i>Vulpes vulpes</i> (P)	Longitude	-0.021	0.016	-1.334	0.183
<i>Vulpes vulpes</i> (P)	sex	6.628	0.736	9.006	<0.0001

Appendix 4B

CBL (=condylo-basal length, in mm) as a function of sex (male CBL minus female CBL), latitude, longitude, (log) distance to range edge, and its squared term. Distance to range edge treated as a continuous predictor. For sample sizes see Table 1.

species	factor	Estimate	Std. Error	t	p
<i>Alopex lagopus</i>	Distance	2.412	1.578	1.529	0.128
<i>Alopex lagopus</i>	Distance Squared	-1.365	0.834	-1.637	0.104
<i>Alopex lagopus</i>	Intercept	116.058	9.642	12.036	<0.0001
<i>Alopex lagopus</i>	Latitude	0.072	0.193	0.374	0.709
<i>Alopex lagopus</i>	Longitude	0.021	0.028	0.740	0.461
<i>Alopex lagopus</i>	Sex	4.425	0.604	7.321	<0.0001
<i>Canis aureus</i>	Distance	0.318	3.190	0.100	0.921
<i>Canis aureus</i>	Distance Squared	-0.577	1.125	-0.513	0.609
<i>Canis aureus</i>	Intercept	152.476	3.306	46.119	<0.0001
<i>Canis aureus</i>	Latitude	0.180	0.079	2.288	0.024
<i>Canis aureus</i>	Longitude	-0.149	0.030	-4.929	<0.0001
<i>Canis aureus</i>	Sex	5.155	1.418	3.635	0.0004
<i>Canis latrans</i>	Distance	-4.345	2.568	-1.692	0.092
<i>Canis latrans</i>	Distance Squared	1.502	0.900	1.668	0.097
<i>Canis latrans</i>	Intercept	170.307	3.114	54.693	<0.0001
<i>Canis latrans</i>	Latitude	0.440	0.049	8.959	<0.0001
<i>Canis latrans</i>	Longitude	0.100	0.026	3.888	0.0001
<i>Canis latrans</i>	Sex	6.552	1.110	5.903	<0.0001
<i>Canis lupus</i>	Distance	-0.137	3.943	-0.035	0.972
<i>Canis lupus</i>	Distance Squared	1.462	1.388	1.053	0.294
<i>Canis lupus</i>	Intercept	201.525	6.998	28.797	<0.0001
<i>Canis lupus</i>	Latitude	0.114	0.169	0.676	0.500
<i>Canis lupus</i>	Longitude	-0.186	0.060	-3.083	0.002
<i>Canis lupus</i>	Sex	7.895	1.346	5.868	<0.0001
<i>Gulo gulo</i>	Distance	2.632	2.302	1.143	0.255
<i>Gulo gulo</i>	Distance Squared	-1.113	0.883	-1.261	0.210
<i>Gulo gulo</i>	Intercept	120.013	4.900	24.493	<0.0001
<i>Gulo gulo</i>	Latitude	0.162	0.087	1.853	0.066
<i>Gulo gulo</i>	Longitude	-0.035	0.029	-1.201	0.232
<i>Gulo gulo</i>	Sex	10.136	0.962	10.541	<0.0001
<i>Herpestes edwardsii</i>	Distance	3.037	2.134	1.423	0.158
<i>Herpestes edwardsii</i>	Distance Squared	-0.705	0.636	-1.108	0.271
<i>Herpestes edwardsii</i>	Intercept	67.383	3.705	18.187	<0.0001
<i>Herpestes edwardsii</i>	Latitude	-0.063	0.045	-1.419	0.159
<i>Herpestes edwardsii</i>	Longitude	0.070	0.039	1.789	0.077
<i>Herpestes edwardsii</i>	Sex	4.530	0.561	8.081	<0.0001
<i>Lontra canadensis</i>	Distance	-3.952	1.616	-2.446	0.016
<i>Lontra canadensis</i>	Distance Squared	0.843	0.627	1.343	0.181
<i>Lontra canadensis</i>	Intercept	110.179	2.753	40.020	<0.0001

<i>Lontra canadensis</i>	Latitude	-0.032	0.064	-0.502	0.616
<i>Lontra canadensis</i>	Longitude	-0.037	0.016	-2.376	0.019
<i>Lontra canadensis</i>	Sex	2.969	0.724	4.101	0.0001
<i>Lutra lutra</i>	Distance	-2.473	2.774	-0.892	0.375
<i>Lutra lutra</i>	Distance Squared	0.453	0.903	0.501	0.618
<i>Lutra lutra</i>	Intercept	111.655	3.843	29.051	<0.0001
<i>Lutra lutra</i>	Latitude	0.021	0.064	0.334	0.739
<i>Lutra lutra</i>	Longitude	-0.062	0.024	-2.647	0.009
<i>Lutra lutra</i>	Sex	7.549	1.007	7.493	<0.0001
<i>Lynx canadensis</i>	Distance	-2.315	1.699	-1.363	0.175
<i>Lynx canadensis</i>	Distance Squared	0.758	0.572	1.325	0.187
<i>Lynx canadensis</i>	Intercept	104.962	2.639	39.773	<0.0001
<i>Lynx canadensis</i>	Latitude	0.111	0.062	1.791	0.075
<i>Lynx canadensis</i>	Longitude	-0.033	0.015	-2.201	0.029
<i>Lynx canadensis</i>	Sex	5.222	0.477	10.959	<0.0001
<i>Martes americana</i>	Distance	2.298	0.861	2.668	0.008
<i>Martes americana</i>	Distance Squared	-1.277	0.360	-3.549	0.0004
<i>Martes americana</i>	Intercept	51.847	1.913	27.099	<0.0001
<i>Martes americana</i>	Latitude	0.464	0.041	11.337	<0.0001
<i>Martes americana</i>	Longitude	0.020	0.008	2.518	0.012
<i>Martes americana</i>	Sex	5.857	0.368	15.923	<0.0001
<i>Martes foina</i>	Distance	-2.304	1.030	-2.237	0.026
<i>Martes foina</i>	Distance Squared	0.718	0.338	2.126	0.034
<i>Martes foina</i>	Intercept	71.510	1.780	40.176	<0.0001
<i>Martes foina</i>	Latitude	0.152	0.032	4.724	<0.0001
<i>Martes foina</i>	Longitude	0.004	0.013	0.320	0.749
<i>Martes foina</i>	Sex	3.933	0.276	14.272	<0.0001
<i>Martes martes</i>	Distance	-1.598	2.224	-0.719	0.474
<i>Martes martes</i>	Distance Squared	0.595	0.705	0.844	0.400
<i>Martes martes</i>	Intercept	72.241	4.499	16.058	<0.0001
<i>Martes martes</i>	Latitude	0.171	0.075	2.295	0.023
<i>Martes martes</i>	Longitude	-0.074	0.040	-1.854	0.066
<i>Martes martes</i>	Sex	5.289	0.539	9.804	<0.0001
<i>Meles meles</i>	Distance	1.227	1.556	0.789	0.431
<i>Meles meles</i>	Distance Squared	-0.178	0.538	-0.330	0.742
<i>Meles meles</i>	Intercept	107.240	2.411	44.472	<0.0001
<i>Meles meles</i>	Latitude	0.408	0.039	10.543	<0.0001
<i>Meles meles</i>	Longitude	-0.082	0.015	-5.389	<0.0001
<i>Meles meles</i>	Sex	3.116	0.534	5.830	<0.0001
<i>Mustela erminea</i> (N)	Distance	0.334	0.347	0.962	0.336
<i>Mustela erminea</i> (N)	Distance Squared	-0.050	0.125	-0.400	0.689
<i>Mustela erminea</i> (N)	Intercept	23.716	0.633	37.453	<0.0001
<i>Mustela erminea</i> (N)	Latitude	0.312	0.014	22.002	<0.0001
<i>Mustela erminea</i> (N)	Longitude	0.033	0.003	9.684	<0.0001
<i>Mustela erminea</i> (N)	Sex	5.287	0.151	34.977	<0.0001
<i>Mustela erminea</i> (P)	Distance	0.464	0.636	0.729	0.466
<i>Mustela erminea</i> (P)	Distance Squared	-0.079	0.233	-0.339	0.735
<i>Mustela erminea</i> (P)	Intercept	44.197	1.050	42.091	<0.0001
<i>Mustela erminea</i> (P)	Latitude	-0.033	0.018	-1.811	0.071
<i>Mustela erminea</i> (P)	Longitude	-0.007	0.003	-2.017	0.044

<i>Mustela erminea</i> (P)	Sex	3.816	0.239	15.952	<0.0001
<i>Mustela frenata</i>	Distance	0.749	0.543	1.380	0.168
<i>Mustela frenata</i>	Distance Squared	-0.463	0.182	-2.548	0.011
<i>Mustela frenata</i>	Intercept	42.252	0.835	50.614	<0.0001
<i>Mustela frenata</i>	Latitude	-0.025	0.012	-2.140	0.033
<i>Mustela frenata</i>	Longitude	-0.018	0.005	-3.527	0.0004
<i>Mustela frenata</i>	Sex	5.305	0.205	25.873	<0.0001
<i>Mustela nivalis</i> (N)	Distance	-0.801	0.618	-1.296	0.197
<i>Mustela nivalis</i> (N)	Distance Squared	0.120	0.220	0.543	0.588
<i>Mustela nivalis</i> (N)	Intercept	30.516	1.033	29.543	<0.0001
<i>Mustela nivalis</i> (N)	Latitude	-0.051	0.031	-1.643	0.103
<i>Mustela nivalis</i> (N)	Longitude	-0.024	0.011	-2.209	0.029
<i>Mustela nivalis</i> (N)	Sex	2.668	0.239	11.168	<0.0001
<i>Mustela nivalis</i> (P)	Distance	-0.145	0.483	-0.300	0.764
<i>Mustela nivalis</i> (P)	Distance Squared	-0.494	0.171	-2.881	0.004
<i>Mustela nivalis</i> (P)	Intercept	52.297	0.624	83.768	<0.0001
<i>Mustela nivalis</i> (P)	Latitude	-0.341	0.011	-30.030	<0.0001
<i>Mustela nivalis</i> (P)	Longitude	0.003	0.004	0.580	0.562
<i>Mustela nivalis</i> (P)	Sex	4.495	0.180	24.946	<0.0001
<i>Mustela putorius</i>	Distance	0.510	0.962	0.530	0.597
<i>Mustela putorius</i>	Distance Squared	0.329	0.350	0.940	0.347
<i>Mustela putorius</i>	Intercept	53.458	2.627	20.353	<0.0001
<i>Mustela putorius</i>	Latitude	0.090	0.051	1.761	0.079
<i>Mustela putorius</i>	Longitude	-0.092	0.036	-2.537	0.011
<i>Mustela putorius</i>	Sex	7.238	0.322	22.456	<0.0001
<i>Mustela vison</i>	Distance	1.264	0.865	1.461	0.145
<i>Mustela vison</i>	Distance Squared	-0.412	0.330	-1.250	0.212
<i>Mustela vison</i>	Intercept	51.012	1.614	31.616	<0.0001
<i>Mustela vison</i>	Latitude	0.026	0.034	0.768	0.443
<i>Mustela vison</i>	Longitude	-0.071	0.007	-10.470	<0.0001
<i>Mustela vison</i>	Sex	5.363	0.375	14.288	<0.0001
<i>Paradoxurus hermaphroditus</i>	Distance	8.592	2.885	2.978	0.004
<i>Paradoxurus hermaphroditus</i>	Distance Squared	-2.424	1.227	-1.975	0.051
<i>Paradoxurus hermaphroditus</i>	Intercept	100.073	9.507	10.526	<0.0001
<i>Paradoxurus hermaphroditus</i>	Latitude	0.219	0.120	1.825	0.071
<i>Paradoxurus hermaphroditus</i>	Longitude	-0.066	0.084	-0.784	0.435
<i>Paradoxurus hermaphroditus</i>	Sex	4.087	1.245	3.283	0.001
<i>Procyon lotor</i>	Distance	0.797	2.014	0.396	0.693
<i>Procyon lotor</i>	Distance Squared	0.050	0.910	0.055	0.956
<i>Procyon lotor</i>	Intercept	98.470	2.521	39.056	<0.0001
<i>Procyon lotor</i>	Latitude	-0.121	0.044	-2.736	0.007
<i>Procyon lotor</i>	Longitude	-0.131	0.029	-4.594	<0.0001
<i>Procyon lotor</i>	Sex	4.117	0.843	4.885	<0.0001
<i>Spilogale gracilis</i>	Distance	1.112	1.895	0.587	0.559
<i>Spilogale gracilis</i>	Distance Squared	-1.524	0.934	-1.631	0.106
<i>Spilogale gracilis</i>	Intercept	61.933	17.583	3.522	0.001
<i>Spilogale gracilis</i>	Latitude	-0.100	0.113	-0.879	0.382
<i>Spilogale gracilis</i>	Longitude	0.046	0.178	0.255	0.799
<i>Spilogale gracilis</i>	Sex	4.803	0.720	6.667	<0.0001
<i>Urocyon cinereoargenteus</i>	Distance	1.015	1.800	0.564	0.574
<i>Urocyon cinereoargenteus</i>	Distance Squared	-0.409	0.652	-0.628	0.531

<i>Urocyon cinereoargenteus</i>	Intercept	106.204	2.682	39.596	<0.0001
<i>Urocyon cinereoargenteus</i>	Latitude	0.445	0.045	9.812	<0.0001
<i>Urocyon cinereoargenteus</i>	Longitude	0.056	0.018	3.194	0.002
<i>Urocyon cinereoargenteus</i>	Sex	3.034	0.595	5.099	<0.0001
<i>Ursus arctos</i>	Distance	-5.017	6.737	-0.745	0.458
<i>Ursus arctos</i>	Distance Squared	-1.620	2.765	-0.586	0.559
<i>Ursus arctos</i>	Intercept	268.989	26.274	10.238	<0.0001
<i>Ursus arctos</i>	Latitude	-1.142	0.341	-3.350	0.001
<i>Ursus arctos</i>	Longitude	-0.931	0.125	-7.463	<0.0001
<i>Ursus arctos</i>	Sex	42.600	2.892	14.731	<0.0001
<i>Viverricula indica</i>	Distance	1.280	1.754	0.730	0.467
<i>Viverricula indica</i>	Distance Squared	-0.877	0.590	-1.485	0.141
<i>Viverricula indica</i>	Intercept	83.215	3.088	26.949	<0.0001
<i>Viverricula indica</i>	Latitude	0.167	0.049	3.388	0.001
<i>Viverricula indica</i>	Longitude	0.098	0.027	3.681	0.0004
<i>Viverricula indica</i>	Sex	2.113	0.715	2.953	0.004
<i>Vulpes vulpes (N)</i>	Distance	-0.028	1.872	-0.015	0.988
<i>Vulpes vulpes (N)</i>	Distance Squared	-0.114	0.678	-0.168	0.867
<i>Vulpes vulpes (N)</i>	Intercept	114.834	2.274	50.491	<0.0001
<i>Vulpes vulpes (N)</i>	Latitude	0.285	0.049	5.776	<0.0001
<i>Vulpes vulpes (N)</i>	Longitude	-0.042	0.017	-2.459	0.015
<i>Vulpes vulpes (N)</i>	Sex	6.907	0.721	9.576	<0.0001
<i>Vulpes vulpes (P)</i>	Distance	-0.763	2.281	-0.335	0.738
<i>Vulpes vulpes (P)</i>	Distance Squared	0.515	0.749	0.687	0.492
<i>Vulpes vulpes (P)</i>	Intercept	107.288	2.482	43.221	<0.0001
<i>Vulpes vulpes (P)</i>	Latitude	0.579	0.043	13.563	<0.0001
<i>Vulpes vulpes (P)</i>	Longitude	-0.022	0.016	-1.388	0.166
<i>Vulpes vulpes (P)</i>	Sex	6.654	0.738	9.021	<0.0001

Appendix 4C

comparison of models with and without quadratic terms

AIC scores are for the full models with sex, latitude, longitude, (log) distance and, for AIC (Quadratic model) only, squared (log) distance.

F and p values are output of an ANOVA comparing the quadratic and linear models.

Species	AIC (Linear model)	AIC (Quadratic model)	Δ AIC	F	p- value
<i>Alopex lagopus</i>	1590.549	1579.966	10.584	12.594	0.0004
<i>Canis aureus</i>	3744.190	3737.869	6.321	8.302	0.004
<i>Canis latrans</i>	3366.006	3361.490	4.516	6.490	0.011
<i>Canis lupus</i>	1180.250	1177.665	2.585	4.520	0.034
<i>Gulo gulo</i>	718.866	716.816	2.050	3.899	0.051
<i>Herpestes edwardsii</i>	1206.553	1205.695	0.858	2.783	0.097
<i>Lontra canadensis</i>	843.393	842.630	0.763	2.679	0.104
<i>Lutra lutra</i>	542.344	541.557	0.787	2.659	0.106
<i>Lynx canadensis</i>	590.802	590.491	0.311	2.207	0.141
<i>Martes americana</i>	895.864	895.997	-0.133	1.805	0.181
<i>Martes foina</i>	1038.512	1038.710	-0.198	1.755	0.187
<i>Martes martes</i>	793.424	793.768	-0.343	1.589	0.210
<i>Meles meles</i>	2184.635	2185.052	-0.417	1.562	0.212
<i>Mustela erminea</i> (N)	504.450	505.155	-0.705	1.227	0.271
<i>Mustela erminea</i> (P)	1244.716	1245.570	-0.854	1.110	0.294
<i>Mustela frenata</i>	2470.720	2471.825	-1.105	0.884	0.347
<i>Mustela nivalis</i> (N)	747.040	748.299	-1.259	0.712	0.400
<i>Mustela nivalis</i> (P)	1966.720	1968.238	-1.518	0.473	0.492
<i>Mustela putorius</i>	968.103	969.696	-1.593	0.394	0.531
<i>Mustela vison</i>	1299.641	1301.284	-1.643	0.343	0.559
<i>Paradoxurus hermaphroditus</i>	536.137	537.830	-1.693	0.295	0.588
<i>Procyon lotor</i>	739.345	741.067	-1.722	0.263	0.609
<i>Spilogale gracilis</i>	640.880	642.615	-1.734	0.251	0.618
<i>Urocyon cinereoargenteus</i>	5636.335	5638.174	-1.839	0.160	0.689
<i>Ursus arctos</i>	2009.156	2011.040	-1.884	0.115	0.735
<i>Viverricula indica</i>	1951.454	1953.344	-1.889	0.109	0.742
<i>Vulpes vulpes</i> (N)	1469.998	1471.969	-1.971	0.028	0.867
<i>Vulpes vulpes</i> (P)	785.874	787.871	-1.997	0.003	0.956

Appendix 4D

CBL as a function of sex, latitude, longitude and distance to range edge categories. Distance to range edge treated as a categorical 3-level predictor (edge, sub-edge and core)

For each species categories of edge, sub-edge and interior were based either on:

1. Equal distances. Based on the distance of the specimen furthest from the edge: specimens 0-1/3 of this distance are classified as edge specimens, those 1/3 to 2/3 of this distance are sub-edge, and the rest are interior.
2. Equal numbers of specimens. The third of the specimens closest to the edge are classified as edge, the third most distant are classified as interior specimens, and the rest are classified as sub-edge. In case of ties specimens were classified as edge or interior specimens in preference to sub-edge.

For sample sizes see Table 1

Edge specimens are compared to either 1, interior ones, or 2, sub-edge ones.

1. Equal distances

Species	factor	Estimate	Std. Error	t	p
<i>Alopex lagopus</i>	edge vs. interior specimens	-1.070	1.782	-0.601	0.549
<i>Alopex lagopus</i>	edge vs. sub-edge specimens	0.870	0.798	1.090	0.277
<i>Alopex lagopus</i>	Intercept	118.396	9.464	12.510	<0.0001
<i>Alopex lagopus</i>	Latitude	0.023	0.192	0.119	0.906
<i>Alopex lagopus</i>	Longitude	0.011	0.029	0.386	0.700
<i>Alopex lagopus</i>	sex	4.462	0.608	7.338	<0.0001
<i>Canis aureus</i>	edge vs. interior specimens	-2.078	1.919	-1.083	0.281
<i>Canis aureus</i>	edge vs. sub-edge specimens	-2.111	2.056	-1.027	0.307
<i>Canis aureus</i>	Intercept	151.372	3.047	49.678	<0.0001
<i>Canis aureus</i>	Latitude	0.224	0.082	2.739	0.007
<i>Canis aureus</i>	Longitude	-0.145	0.031	-4.737	<0.0001
<i>Canis aureus</i>	sex	4.973	1.416	3.512	0.001
<i>Canis latrans</i>	edge vs. interior specimens	0.481	1.575	0.305	0.760
<i>Canis latrans</i>	edge vs. sub-edge specimens	-1.023	1.486	-0.688	0.492
<i>Canis latrans</i>	Intercept	168.505	2.836	59.423	<0.0001

<i>Canis latrans</i>	Latitude	0.431	0.049	8.889	<0.0001
<i>Canis latrans</i>	Longitude	0.098	0.026	3.788	0.0002
<i>Canis latrans</i>	sex	6.451	1.121	5.752	<0.0001
<i>Canis lupus</i>	edge vs. interior specimens	7.844	2.271	3.454	0.001
	edge vs. sub-edge				
<i>Canis lupus</i>	specimens	3.947	3.218	1.227	0.222
<i>Canis lupus</i>	Intercept	200.463	6.872	29.171	<0.0001
<i>Canis lupus</i>	Latitude	0.245	0.153	1.603	0.111
<i>Canis lupus</i>	Longitude	-0.139	0.055	-2.533	0.012
<i>Canis lupus</i>	sex	7.873	1.351	5.827	<0.0001
<i>Gulo gulo</i>	edge vs. interior specimens	0.166	1.170	0.141	0.888
	edge vs. sub-edge				
<i>Gulo gulo</i>	specimens	0.468	1.616	0.290	0.772
<i>Gulo gulo</i>	Intercept	118.904	4.945	24.047	<0.0001
<i>Gulo gulo</i>	Latitude	0.153	0.088	1.751	0.082
<i>Gulo gulo</i>	Longitude	-0.047	0.029	-1.603	0.111
<i>Gulo gulo</i>	sex	10.243	0.965	10.618	<0.0001
<i>Herpestes edwardsii</i>	edge vs. interior specimens	2.341	1.613	1.451	0.150
	edge vs. sub-edge				
<i>Herpestes edwardsii</i>	specimens	2.660	1.654	1.609	0.111
<i>Herpestes edwardsii</i>	Intercept	67.577	3.395	19.907	<0.0001
<i>Herpestes edwardsii</i>	Latitude	-0.080	0.046	-1.749	0.084
<i>Herpestes edwardsii</i>	Longitude	0.081	0.038	2.148	0.034
<i>Herpestes edwardsii</i>	sex	4.578	0.561	8.154	<0.0001
<i>Lontra canadensis</i>	edge vs. interior specimens	-3.947	0.893	-4.421	<0.0001
	edge vs. sub-edge				
<i>Lontra canadensis</i>	specimens	-0.797	0.955	-0.835	0.405
<i>Lontra canadensis</i>	Intercept	106.839	2.630	40.624	<0.0001
<i>Lontra canadensis</i>	Latitude	-0.003	0.063	-0.055	0.956
<i>Lontra canadensis</i>	Longitude	-0.042	0.016	-2.691	0.008
<i>Lontra canadensis</i>	sex	3.024	0.718	4.212	<0.0001
<i>Lutra lutra</i>	edge vs. interior specimens	-1.610	1.433	-1.123	0.264
	edge vs. sub-edge				
<i>Lutra lutra</i>	specimens	0.337	1.426	0.237	0.814
<i>Lutra lutra</i>	Intercept	108.323	3.408	31.784	<0.0001
<i>Lutra lutra</i>	Latitude	0.045	0.064	0.698	0.487
<i>Lutra lutra</i>	Longitude	-0.059	0.024	-2.489	0.014
<i>Lutra lutra</i>	sex	7.735	0.995	7.773	<0.0001
<i>Lynx canadensis</i>	edge vs. interior specimens	-0.906	0.995	-0.911	0.363
	edge vs. sub-edge				
<i>Lynx canadensis</i>	specimens	-2.346	1.578	-1.486	0.139
<i>Lynx canadensis</i>	Intercept	104.189	2.409	43.259	<0.0001
<i>Lynx canadensis</i>	Latitude	0.119	0.061	1.938	0.054
<i>Lynx canadensis</i>	Longitude	-0.033	0.015	-2.208	0.028
<i>Lynx canadensis</i>	sex	5.190	0.476	10.909	<0.0001
<i>Martes americana</i>	edge vs. interior specimens	-2.062	0.420	-4.911	<0.0001
	edge vs. sub-edge				
<i>Martes americana</i>	specimens	0.767	0.523	1.466	0.144

<i>Martes americana</i>	Intercept	52.637	1.780	29.567	<0.0001
<i>Martes americana</i>	Latitude	0.476	0.040	11.885	<0.0001
<i>Martes americana</i>	Longitude	0.030	0.008	3.673	0.0003
<i>Martes americana</i>	sex	6.010	0.360	16.674	<0.0001
<i>Martes foina</i>	edge vs. interior specimens	-0.778	0.580	-1.342	0.181
<i>Martes foina</i>	edge vs. sub-edge specimens	-1.308	0.615	-2.127	0.034
<i>Martes foina</i>	Intercept	70.926	1.628	43.565	<0.0001
<i>Martes foina</i>	Latitude	0.149	0.033	4.586	<0.0001
<i>Martes foina</i>	Longitude	0.007	0.013	0.564	0.573
<i>Martes foina</i>	sex	3.958	0.277	14.307	<0.0001
<i>Martes martes</i>	edge vs. interior specimens	-0.338	1.114	-0.303	0.762
<i>Martes martes</i>	edge vs. sub-edge specimens	-0.700	1.230	-0.569	0.570
<i>Martes martes</i>	Intercept	72.199	4.240	17.027	<0.0001
<i>Martes martes</i>	Latitude	0.167	0.077	2.179	0.031
<i>Martes martes</i>	Longitude	-0.061	0.038	-1.624	0.107
<i>Martes martes</i>	sex	5.224	0.540	9.674	<0.0001
<i>Meles meles</i>	edge vs. interior specimens	1.618	0.748	2.162	0.031
<i>Meles meles</i>	edge vs. sub-edge specimens	0.362	0.692	0.524	0.601
<i>Meles meles</i>	Intercept	108.142	2.099	51.528	<0.0001
<i>Meles meles</i>	Latitude	0.405	0.038	10.604	<0.0001
<i>Meles meles</i>	Longitude	-0.084	0.015	-5.707	<0.0001
<i>Meles meles</i>	sex	3.024	0.533	5.673	<0.0001
<i>Mustela erminea</i> (N)	edge vs. interior specimens	0.412	0.173	2.383	0.017
<i>Mustela erminea</i> (N)	edge vs. sub-edge specimens	-0.161	0.216	-0.743	0.458
<i>Mustela erminea</i> (N)	Intercept	24.162	0.519	46.539	<0.0001
<i>Mustela erminea</i> (N)	Latitude	0.304	0.013	23.622	<0.0001
<i>Mustela erminea</i> (N)	Longitude	0.031	0.003	9.313	<0.0001
<i>Mustela erminea</i> (N)	sex	5.295	0.151	35.116	<0.0001
<i>Mustela erminea</i> (P)	edge vs. interior specimens	0.171	0.352	0.484	0.628
<i>Mustela erminea</i> (P)	edge vs. sub-edge specimens	0.394	0.406	0.971	0.332
<i>Mustela erminea</i> (P)	Intercept	44.592	1.022	43.646	<0.0001
<i>Mustela erminea</i> (P)	Latitude	-0.033	0.018	-1.853	0.065
<i>Mustela erminea</i> (P)	Longitude	-0.008	0.004	-2.187	0.029
<i>Mustela erminea</i> (P)	sex	3.806	0.239	15.912	<0.0001
<i>Mustela frenata</i>	edge vs. interior specimens	-0.831	0.287	-2.896	0.004
<i>Mustela frenata</i>	edge vs. sub-edge specimens	-0.757	0.314	-2.414	0.016
<i>Mustela frenata</i>	Intercept	43.841	0.797	55.041	<0.0001
<i>Mustela frenata</i>	Latitude	-0.033	0.012	-2.707	0.007
<i>Mustela frenata</i>	Longitude	-0.009	0.006	-1.630	0.104
<i>Mustela frenata</i>	sex	5.294	0.207	25.538	<0.0001
<i>Mustela nivalis</i> (N)	edge vs. interior specimens	-1.141	0.341	-3.343	0.001
<i>Mustela nivalis</i> (N)	edge vs. sub-edge specimens	-0.827	0.418	-1.979	0.050

	specimens				
<i>Mustela nivalis</i> (N)	Intercept	30.330	0.928	32.681	<0.0001
<i>Mustela nivalis</i> (N)	Latitude	-0.053	0.030	-1.752	0.082
<i>Mustela nivalis</i> (N)	Longitude	-0.026	0.011	-2.368	0.019
<i>Mustela nivalis</i> (N)	sex	2.658	0.239	11.109	<0.0001
				-	
<i>Mustela nivalis</i> (P)	edge vs. interior specimens	-2.680	0.240	11.171	<0.0001
	edge vs. sub-edge				
<i>Mustela nivalis</i> (P)	specimens	-0.744	0.248	-2.996	0.003
<i>Mustela nivalis</i> (P)	Intercept	51.606	0.597	86.431	<0.0001
				-	
<i>Mustela nivalis</i> (P)	Latitude	-0.333	0.011	29.727	<0.0001
<i>Mustela nivalis</i> (P)	Longitude	-0.003	0.005	-0.726	0.468
<i>Mustela nivalis</i> (P)	sex	4.445	0.179	24.842	<0.0001
<i>Mustela putorius</i>	edge vs. interior specimens	2.358	0.502	4.695	<0.0001
	edge vs. sub-edge				
<i>Mustela putorius</i>	specimens	1.390	0.515	2.699	0.007
<i>Mustela putorius</i>	Intercept	55.720	2.477	22.493	<0.0001
<i>Mustela putorius</i>	Latitude	0.046	0.049	0.943	0.346
<i>Mustela putorius</i>	Longitude	-0.053	0.033	-1.607	0.109
<i>Mustela putorius</i>	sex	7.183	0.325	22.113	<0.0001
<i>Mustela vison</i>	edge vs. interior specimens	0.197	0.410	0.481	0.631
	edge vs. sub-edge				
<i>Mustela vison</i>	specimens	-0.398	0.590	-0.674	0.501
<i>Mustela vison</i>	Intercept	52.279	1.529	34.181	<0.0001
<i>Mustela vison</i>	Latitude	0.005	0.034	0.141	0.888
				-	
<i>Mustela vison</i>	Longitude	-0.074	0.007	10.706	<0.0001
<i>Mustela vison</i>	sex	5.443	0.374	14.567	<0.0001
<i>Paradoxurus hermaphroditus</i>	edge vs. interior specimens	6.404	2.042	3.136	0.002
	edge vs. sub-edge				
<i>Paradoxurus hermaphroditus</i>	specimens	2.593	1.752	1.480	0.142
<i>Paradoxurus hermaphroditus</i>	Intercept	109.181	9.194	11.875	<0.0001
<i>Paradoxurus hermaphroditus</i>	Latitude	-0.003	0.120	-0.027	0.978
<i>Paradoxurus hermaphroditus</i>	Longitude	-0.108	0.083	-1.303	0.196
<i>Paradoxurus hermaphroditus</i>	sex	4.186	1.280	3.269	0.001
<i>Procyon lotor</i>	edge vs. interior specimens	0.745	1.140	0.653	0.515
	edge vs. sub-edge				
<i>Procyon lotor</i>	specimens	1.310	0.991	1.322	0.189
<i>Procyon lotor</i>	Intercept	99.324	2.492	39.858	<0.0001
<i>Procyon lotor</i>	Latitude	-0.105	0.045	-2.350	0.020
<i>Procyon lotor</i>	Longitude	-0.120	0.029	-4.192	0.0001
<i>Procyon lotor</i>	sex	4.102	0.845	4.854	<0.0001
<i>Spilogale gracilis</i>	edge vs. interior specimens	-2.575	0.764	-3.369	0.001
	edge vs. sub-edge				
<i>Spilogale gracilis</i>	specimens	1.875	0.759	2.469	0.015
<i>Spilogale gracilis</i>	Intercept	53.139	15.981	3.325	0.001
<i>Spilogale gracilis</i>	Latitude	-0.141	0.102	-1.384	0.170
<i>Spilogale gracilis</i>	Longitude	-0.037	0.162	-0.227	0.821

<i>Spilogale gracilis</i>	sex	4.317	0.662	6.523	<0.0001
<i>Urocyon cinereoargenteus</i>	edge vs. interior specimens	-0.233	1.063	-0.219	0.827
	edge vs. sub-edge				
<i>Urocyon cinereoargenteus</i>	specimens	0.815	1.032	0.790	0.431
<i>Urocyon cinereoargenteus</i>	Intercept	105.430	2.499	42.186	<0.0001
<i>Urocyon cinereoargenteus</i>	Latitude	0.454	0.045	9.995	<0.0001
<i>Urocyon cinereoargenteus</i>	Longitude	0.051	0.017	2.903	0.004
<i>Urocyon cinereoargenteus</i>	sex	3.088	0.588	5.253	<0.0001
<i>Ursus arctos</i>	edge vs. interior specimens	-23.372	4.285	-5.454	<0.0001
	edge vs. sub-edge				
<i>Ursus arctos</i>	specimens	-6.714	3.633	-1.848	0.067
<i>Ursus arctos</i>	Intercept	273.849	23.869	11.473	<0.0001
<i>Ursus arctos</i>	Latitude	-1.045	0.333	-3.140	0.002
<i>Ursus arctos</i>	Longitude	-0.847	0.113	-7.493	<0.0001
<i>Ursus arctos</i>	sex	43.410	2.852	15.223	<0.0001
<i>Viverricula indica</i>	edge vs. interior specimens	-1.044	1.206	-0.866	0.389
	edge vs. sub-edge				
<i>Viverricula indica</i>	specimens	1.721	1.200	1.434	0.155
<i>Viverricula indica</i>	Intercept	82.590	2.765	29.868	<0.0001
<i>Viverricula indica</i>	Latitude	0.143	0.048	2.947	0.004
<i>Viverricula indica</i>	Longitude	0.101	0.025	4.077	0.0001
<i>Viverricula indica</i>	sex	2.171	0.695	3.124	0.002
<i>Vulpes vulpes</i> (N)	edge vs. interior specimens	-1.004	0.953	-1.054	0.293
	edge vs. sub-edge				
<i>Vulpes vulpes</i> (N)	specimens	-0.857	1.079	-0.794	0.428
<i>Vulpes vulpes</i> (N)	Intercept	115.289	1.914	60.229	<0.0001
<i>Vulpes vulpes</i> (N)	Latitude	0.280	0.049	5.697	<0.0001
<i>Vulpes vulpes</i> (N)	Longitude	-0.043	0.017	-2.516	0.013
<i>Vulpes vulpes</i> (N)	sex	6.935	0.722	9.603	<0.0001
<i>Vulpes vulpes</i> (P)	edge vs. interior specimens	2.132	1.219	1.749	0.081
	edge vs. sub-edge				
<i>Vulpes vulpes</i> (P)	specimens	0.942	1.195	0.788	0.431
<i>Vulpes vulpes</i> (P)	Intercept	106.782	2.152	49.629	<0.0001
<i>Vulpes vulpes</i> (P)	Latitude	0.569	0.043	13.179	<0.0001
<i>Vulpes vulpes</i> (P)	Longitude	-0.021	0.016	-1.301	0.194
<i>Vulpes vulpes</i> (P)	sex	6.696	0.737	9.090	<0.0001

2. Equal numbers of specimens

Species	factor	Estimate	Std. Error	t	p
<i>Alopex lagopus</i>	edge vs. interior specimens	0.504	0.821	0.614	0.540
	edge vs. sub-edge				
<i>Alopex lagopus</i>	specimens	-1.539	1.828	-0.842	0.401
<i>Alopex lagopus</i>	Intercept	120.622	9.766	12.352	<0.0001
<i>Alopex lagopus</i>	Latitude	-0.012	0.196	-0.064	0.949
<i>Alopex lagopus</i>	Longitude	0.009	0.029	0.302	0.763
<i>Alopex lagopus</i>	sex	4.367	0.608	7.187	<0.0001

<i>Canis aureus</i>	edge vs. interior specimens	-2.909	2.020	-1.440	0.153
	edge vs. sub-edge specimens				
<i>Canis aureus</i>	specimens	-1.685	1.784	-0.945	0.347
<i>Canis aureus</i>	Intercept	152.472	3.182	47.924	<0.0001
<i>Canis aureus</i>	Latitude	0.179	0.079	2.265	0.026
<i>Canis aureus</i>	Longitude	-0.149	0.031	-4.862	<0.0001
<i>Canis aureus</i>	sex	5.079	1.416	3.586	0.001
<i>Canis latrans</i>	edge vs. interior specimens	0.182	1.442	0.126	0.900
	edge vs. sub-edge specimens				
<i>Canis latrans</i>	specimens	-1.392	1.423	-0.979	0.329
<i>Canis latrans</i>	Intercept	168.431	2.788	60.417	<0.0001
<i>Canis latrans</i>	Latitude	0.442	0.051	8.734	<0.0001
<i>Canis latrans</i>	Longitude	0.100	0.026	3.862	0.0002
<i>Canis latrans</i>	sex	6.464	1.119	5.777	<0.0001
<i>Canis lupus</i>	edge vs. interior specimens	5.274	1.833	2.877	0.005
	edge vs. sub-edge specimens				
<i>Canis lupus</i>	specimens	1.668	1.752	0.952	0.342
<i>Canis lupus</i>	Intercept	207.347	6.659	31.137	<0.0001
<i>Canis lupus</i>	Latitude	0.168	0.167	1.002	0.318
<i>Canis lupus</i>	Longitude	-0.152	0.059	-2.603	0.010
<i>Canis lupus</i>	sex	8.391	1.369	6.128	<0.0001
<i>Gulo gulo</i>	edge vs. interior specimens	-0.268	1.134	-0.236	0.814
	edge vs. sub-edge specimens				
<i>Gulo gulo</i>	specimens	0.757	1.210	0.625	0.533
<i>Gulo gulo</i>	Intercept	118.790	4.955	23.975	<0.0001
<i>Gulo gulo</i>	Latitude	0.156	0.087	1.792	0.076
<i>Gulo gulo</i>	Longitude	-0.047	0.029	-1.623	0.107
<i>Gulo gulo</i>	sex	10.125	0.971	10.422	<0.0001
<i>Herpestes edwardsii</i>	edge vs. interior specimens	0.082	0.723	0.114	0.910
	edge vs. sub-edge specimens				
<i>Herpestes edwardsii</i>	specimens	-0.185	0.697	-0.266	0.791
<i>Herpestes edwardsii</i>	Intercept	70.188	3.292	21.323	<0.0001
<i>Herpestes edwardsii</i>	Latitude	-0.073	0.047	-1.577	0.118
<i>Herpestes edwardsii</i>	Longitude	0.076	0.039	1.934	0.056
<i>Herpestes edwardsii</i>	sex	4.546	0.573	7.939	<0.0001
<i>Lontra canadensis</i>	edge vs. interior specimens	-3.331	0.933	-3.571	0.0005
	edge vs. sub-edge specimens				
<i>Lontra canadensis</i>	specimens	-2.102	0.900	-2.335	0.021
<i>Lontra canadensis</i>	Intercept	108.274	2.622	41.301	<0.0001
<i>Lontra canadensis</i>	Latitude	-0.016	0.065	-0.254	0.800
<i>Lontra canadensis</i>	Longitude	-0.033	0.016	-2.140	0.034
<i>Lontra canadensis</i>	sex	3.045	0.735	4.141	0.0001
<i>Lutra lutra</i>	edge vs. interior specimens	-1.214	1.181	-1.028	0.306
	edge vs. sub-edge specimens				
<i>Lutra lutra</i>	specimens	0.583	1.266	0.461	0.646
<i>Lutra lutra</i>	Intercept	108.072	3.417	31.626	<0.0001
<i>Lutra lutra</i>	Latitude	0.043	0.066	0.655	0.514
<i>Lutra lutra</i>	Longitude	-0.059	0.024	-2.489	0.014

<i>Lutra lutra</i>	sex	7.796	1.010	7.722	<0.0001
<i>Lynx canadensis</i>	edge vs. interior specimens	0.398	0.584	0.681	0.496
	edge vs. sub-edge				
<i>Lynx canadensis</i>	specimens	0.333	0.645	0.517	0.606
<i>Lynx canadensis</i>	Intercept	102.751	2.571	39.972	<0.0001
<i>Lynx canadensis</i>	Latitude	0.128	0.064	1.990	0.048
<i>Lynx canadensis</i>	Longitude	-0.031	0.015	-2.069	0.040
<i>Lynx canadensis</i>	sex	5.231	0.478	10.943	<0.0001
<i>Martes americana</i>	edge vs. interior specimens	-1.900	0.436	-4.354	<0.0001
	edge vs. sub-edge				
<i>Martes americana</i>	specimens	-0.114	0.480	-0.238	0.812
<i>Martes americana</i>	Intercept	53.782	1.807	29.768	<0.0001
<i>Martes americana</i>	Latitude	0.433	0.040	10.833	<0.0001
<i>Martes americana</i>	Longitude	0.020	0.008	2.523	0.012
<i>Martes americana</i>	sex	5.868	0.368	15.927	<0.0001
<i>Martes foina</i>	edge vs. interior specimens	0.447	0.410	1.090	0.277
	edge vs. sub-edge				
<i>Martes foina</i>	specimens	0.180	0.375	0.480	0.632
<i>Martes foina</i>	Intercept	69.926	1.532	45.642	<0.0001
<i>Martes foina</i>	Latitude	0.149	0.033	4.490	<0.0001
<i>Martes foina</i>	Longitude	0.006	0.013	0.459	0.646
<i>Martes foina</i>	sex	3.908	0.277	14.083	<0.0001
<i>Martes martes</i>	edge vs. interior specimens	0.451	0.647	0.698	0.486
	edge vs. sub-edge				
<i>Martes martes</i>	specimens	-0.422	0.709	-0.595	0.553
<i>Martes martes</i>	Intercept	71.399	3.459	20.643	<0.0001
<i>Martes martes</i>	Latitude	0.172	0.071	2.434	0.016
<i>Martes martes</i>	Longitude	-0.060	0.037	-1.608	0.110
<i>Martes martes</i>	sex	5.320	0.538	9.897	<0.0001
<i>Meles meles</i>	edge vs. interior specimens	1.844	0.632	2.916	0.004
	edge vs. sub-edge				
<i>Meles meles</i>	specimens	0.144	0.647	0.222	0.824
<i>Meles meles</i>	Intercept	108.294	2.062	52.507	<0.0001
<i>Meles meles</i>	Latitude	0.402	0.038	10.599	<0.0001
<i>Meles meles</i>	Longitude	-0.084	0.015	-5.757	<0.0001
<i>Meles meles</i>	sex	2.984	0.529	5.638	<0.0001
<i>Mustela erminea</i> (N)	edge vs. interior specimens	0.479	0.173	2.762	0.006
	edge vs. sub-edge				
<i>Mustela erminea</i> (N)	specimens	0.438	0.171	2.557	0.011
<i>Mustela erminea</i> (N)	Intercept	23.985	0.516	46.487	<0.0001
<i>Mustela erminea</i> (N)	Latitude	0.307	0.013	23.906	<0.0001
<i>Mustela erminea</i> (N)	Longitude	0.032	0.003	9.872	<0.0001
<i>Mustela erminea</i> (N)	sex	5.294	0.151	35.016	<0.0001
<i>Mustela erminea</i> (P)	edge vs. interior specimens	0.396	0.284	1.394	0.164
	edge vs. sub-edge				
<i>Mustela erminea</i> (P)	specimens	-0.210	0.287	-0.732	0.465
<i>Mustela erminea</i> (P)	Intercept	44.039	1.037	42.474	<0.0001
<i>Mustela erminea</i> (P)	Latitude	-0.020	0.019	-1.067	0.286

<i>Mustela erminea</i> (P)	Longitude	-0.008	0.004	-2.159	0.031
<i>Mustela erminea</i> (P)	sex	3.766	0.239	15.779	<0.0001
<i>Mustela frenata</i>	edge vs. interior specimens	-0.922	0.251	-3.672	0.0003
	edge vs. sub-edge				
<i>Mustela frenata</i>	specimens	-0.573	0.235	-2.442	0.015
<i>Mustela frenata</i>	Intercept	42.990	0.672	63.932	<0.0001
<i>Mustela frenata</i>	Latitude	-0.030	0.012	-2.545	0.011
<i>Mustela frenata</i>	Longitude	-0.015	0.005	-2.912	0.004
<i>Mustela frenata</i>	sex	5.278	0.207	25.544	<0.0001
<i>Mustela nivalis</i> (N)	edge vs. interior specimens	-1.008	0.335	-3.006	0.003
	edge vs. sub-edge				
<i>Mustela nivalis</i> (N)	specimens	-0.745	0.387	-1.925	0.056
<i>Mustela nivalis</i> (N)	Intercept	29.897	0.910	32.836	<0.0001
<i>Mustela nivalis</i> (N)	Latitude	-0.042	0.031	-1.362	0.175
<i>Mustela nivalis</i> (N)	Longitude	-0.023	0.011	-2.094	0.038
<i>Mustela nivalis</i> (N)	sex	2.669	0.242	11.040	<0.0001
<i>Mustela nivalis</i> (P)	edge vs. interior specimens	-2.611	0.194	-13.445	<0.0001
	edge vs. sub-edge				
<i>Mustela nivalis</i> (P)	specimens	-1.725	0.204	-8.470	<0.0001
<i>Mustela nivalis</i> (P)	Intercept	51.884	0.593	87.498	<0.0001
<i>Mustela nivalis</i> (P)	Latitude	-0.340	0.011	-30.576	<0.0001
<i>Mustela nivalis</i> (P)	Longitude	-0.001	0.004	-0.308	0.758
<i>Mustela nivalis</i> (P)	sex	4.429	0.179	24.726	<0.0001
<i>Mustela putorius</i>	edge vs. interior specimens	2.274	0.428	5.318	<0.0001
	edge vs. sub-edge				
<i>Mustela putorius</i>	specimens	0.850	0.388	2.190	0.029
<i>Mustela putorius</i>	Intercept	54.471	2.522	21.596	<0.0001
<i>Mustela putorius</i>	Latitude	0.088	0.051	1.728	0.085
<i>Mustela putorius</i>	Longitude	-0.089	0.035	-2.556	0.011
<i>Mustela putorius</i>	sex	7.278	0.323	22.557	<0.0001
<i>Mustela vison</i>	edge vs. interior specimens	0.902	0.439	2.053	0.041
	edge vs. sub-edge				
<i>Mustela vison</i>	specimens	-0.229	0.443	-0.515	0.607
<i>Mustela vison</i>	Intercept	51.766	1.504	34.429	<0.0001
<i>Mustela vison</i>	Latitude	0.015	0.033	0.459	0.647
<i>Mustela vison</i>	Longitude	-0.072	0.007	-10.709	<0.0001
<i>Mustela vison</i>	sex	5.507	0.371	14.825	<0.0001
<i>Paradoxurus hermaphroditus</i>	edge vs. interior specimens	4.687	2.083	2.250	0.027
	edge vs. sub-edge				
<i>Paradoxurus hermaphroditus</i>	specimens	4.003	1.623	2.467	0.015
<i>Paradoxurus hermaphroditus</i>	Intercept	110.148	8.997	12.243	<0.0001
<i>Paradoxurus hermaphroditus</i>	Latitude	0.076	0.117	0.656	0.514
<i>Paradoxurus hermaphroditus</i>	Longitude	-0.123	0.084	-1.463	0.147
<i>Paradoxurus hermaphroditus</i>	sex	4.277	1.277	3.349	0.001
<i>Procyon lotor</i>	edge vs. interior specimens	0.946	1.052	0.900	0.370
	edge vs. sub-edge				
<i>Procyon lotor</i>	specimens	1.745	1.046	1.668	0.098
<i>Procyon lotor</i>	Intercept	99.163	2.569	38.593	<0.0001

<i>Procyon lotor</i>	Latitude	-0.097	0.045	-2.138	0.034
<i>Procyon lotor</i>	Longitude	-0.118	0.030	-3.978	0.0001
<i>Procyon lotor</i>	sex	4.100	0.841	4.873	<0.0001
<i>Spilogale gracilis</i>	edge vs. interior specimens	-2.479	0.763	-3.247	0.002
<i>Spilogale gracilis</i>	edge vs. sub-edge				
<i>Spilogale gracilis</i>	specimens	1.904	0.769	2.477	0.015
<i>Spilogale gracilis</i>	Intercept	52.035	16.064	3.239	0.002
<i>Spilogale gracilis</i>	Latitude	-0.146	0.103	-1.420	0.159
<i>Spilogale gracilis</i>	Longitude	-0.047	0.162	-0.289	0.773
<i>Spilogale gracilis</i>	sex	4.369	0.665	6.568	<0.0001
<i>Urocyon cinereoargenteus</i>	edge vs. interior specimens	-0.779	0.713	-1.093	0.276
<i>Urocyon cinereoargenteus</i>	edge vs. sub-edge				
<i>Urocyon cinereoargenteus</i>	specimens	0.523	0.777	0.673	0.502
<i>Urocyon cinereoargenteus</i>	Intercept	105.589	2.485	42.490	<0.0001
<i>Urocyon cinereoargenteus</i>	Latitude	0.459	0.046	9.928	<0.0001
<i>Urocyon cinereoargenteus</i>	Longitude	0.050	0.018	2.745	0.007
<i>Urocyon cinereoargenteus</i>	sex	3.120	0.588	5.307	<0.0001
<i>Ursus arctos</i>	edge vs. interior specimens	-20.920	4.369	-4.788	<0.0001
<i>Ursus arctos</i>	edge vs. sub-edge				
<i>Ursus arctos</i>	specimens	-9.028	3.540	-2.551	0.012
<i>Ursus arctos</i>	Intercept	258.706	23.457	11.029	<0.0001
<i>Ursus arctos</i>	Latitude	-0.998	0.339	-2.944	0.004
<i>Ursus arctos</i>	Longitude	-0.933	0.111	-8.436	<0.0001
<i>Ursus arctos</i>	sex	42.868	2.901	14.779	<0.0001
<i>Viverricula indica</i>	edge vs. interior specimens	-2.448	0.956	-2.561	0.012
<i>Viverricula indica</i>	edge vs. sub-edge				
<i>Viverricula indica</i>	specimens	-1.848	0.996	-1.856	0.066
<i>Viverricula indica</i>	Intercept	85.320	3.357	25.415	<0.0001
<i>Viverricula indica</i>	Latitude	0.150	0.048	3.131	0.002
<i>Viverricula indica</i>	Longitude	0.089	0.029	3.072	0.003
<i>Viverricula indica</i>	sex	2.056	0.719	2.859	0.005
<i>Vulpes vulpes</i> (N)	edge vs. interior specimens	-0.178	0.871	-0.204	0.839
<i>Vulpes vulpes</i> (N)	edge vs. sub-edge				
<i>Vulpes vulpes</i> (N)	specimens	-1.502	0.876	-1.715	0.088
<i>Vulpes vulpes</i> (N)	Intercept	115.312	1.807	63.820	<0.0001
<i>Vulpes vulpes</i> (N)	Latitude	0.285	0.049	5.861	<0.0001
<i>Vulpes vulpes</i> (N)	Longitude	-0.038	0.017	-2.242	0.026
<i>Vulpes vulpes</i> (N)	sex	6.879	0.719	9.561	<0.0001
<i>Vulpes vulpes</i> (P)	edge vs. interior specimens	0.227	0.940	0.241	0.810
<i>Vulpes vulpes</i> (P)	edge vs. sub-edge				
<i>Vulpes vulpes</i> (P)	specimens	-0.899	0.902	-0.996	0.320
<i>Vulpes vulpes</i> (P)	Intercept	107.587	2.035	52.873	<0.0001
<i>Vulpes vulpes</i> (P)	Latitude	0.590	0.043	13.874	<0.0001
<i>Vulpes vulpes</i> (P)	Longitude	-0.023	0.016	-1.434	0.153
<i>Vulpes vulpes</i> (P)	sex	6.626	0.737	8.989	<0.0001

Appendix 4E

CBL as a function of sex, latitude, longitude and distance to range edge. Distance to range edge treated as a continuous predictor. Only specimens closer to an inland rather than to a coastal range edge are used. Minimum sample size per species: n = 20. For sample sizes see Table 3.

<i>Species</i>	factor	Estimate	Std. Error	t	p
<i>Herpestes edwardsii</i>	distance to range edge	0.603	1.067	0.565	0.575
<i>Herpestes edwardsii</i>	intercept	58.860	6.116	9.623	<0.0001
<i>Herpestes edwardsii</i>	latitude	0.362	0.185	1.962	0.055
<i>Herpestes edwardsii</i>	longitude	0.043	0.060	0.711	0.480
<i>Herpestes edwardsii</i>	sex	4.695	0.767	6.123	<0.0001
<i>Martes americana</i>	distance to range edge	-1.669	2.390	-0.698	0.488
<i>Martes americana</i>	intercept	60.533	5.715	10.593	<0.0001
<i>Martes americana</i>	latitude	0.247	0.135	1.825	0.074
<i>Martes americana</i>	longitude	-0.040	0.057	-0.689	0.494
<i>Martes americana</i>	sex	4.764	0.929	5.126	<0.0001
<i>Meles meles</i>	distance to range edge	6.744	2.228	3.027	0.008
<i>Meles meles</i>	intercept	132.387	6.152	21.520	<0.0001
<i>Meles meles</i>	latitude	-0.449	0.215	-2.088	0.052
<i>Meles meles</i>	longitude	-0.161	0.043	-3.713	0.002
<i>Meles meles</i>	sex	3.111	1.343	2.317	0.033
<i>Mustela erminea</i> (N)	distance to range edge	-1.996	0.530	-3.767	0.0002
<i>Mustela erminea</i> (N)	intercept	22.177	3.745	5.922	<0.0001
<i>Mustela erminea</i> (N)	latitude	0.643	0.059	10.969	<0.0001
<i>Mustela erminea</i> (N)	longitude	0.121	0.026	4.628	<0.0001
<i>Mustela erminea</i> (N)	sex	4.445	0.417	10.670	<0.0001
<i>Mustela erminea</i> (P)	distance to range edge	5.091	2.251	2.261	0.031
<i>Mustela erminea</i> (P)	intercept	34.085	9.014	3.781	0.001
<i>Mustela erminea</i> (P)	latitude	-0.037	0.251	-0.146	0.885
<i>Mustela erminea</i> (P)	longitude	-0.074	0.042	-1.773	0.086
<i>Mustela erminea</i> (P)	sex	4.113	0.799	5.147	<0.0001
<i>Mustela frenata</i>	distance to range edge	-0.869	0.403	-2.157	0.033
<i>Mustela frenata</i>	intercept	41.795	2.275	18.369	<0.0001
<i>Mustela frenata</i>	latitude	0.054	0.025	2.147	0.034
<i>Mustela frenata</i>	longitude	-0.014	0.018	-0.792	0.430
<i>Mustela frenata</i>	sex	4.999	0.574	8.702	<0.0001

	distance to range				
<i>Mustela nivalis</i> (N)	edge	0.399	1.025	0.389	0.701
<i>Mustela nivalis</i> (N)	intercept	32.713	4.154	7.874	<0.0001
<i>Mustela nivalis</i> (N)	latitude	-0.059	0.111	-0.529	0.602
<i>Mustela nivalis</i> (N)	longitude	0.012	0.057	0.218	0.829
<i>Mustela nivalis</i> (N)	sex	2.647	0.591	4.477	0.0002
	distance to range				
<i>Mustela nivalis</i> (P)	edge	-0.644	3.369	-0.191	0.851
<i>Mustela nivalis</i> (P)	intercept	60.279	6.398	9.422	<0.0001
<i>Mustela nivalis</i> (P)	latitude	-0.508	0.400	-1.272	0.220
<i>Mustela nivalis</i> (P)	longitude	-0.052	0.092	-0.560	0.582
<i>Mustela nivalis</i> (P)	sex	5.152	1.320	3.903	0.001
	distance to range				
<i>Mustela vison</i>	edge	-11.607	2.428	-4.780	0.0001
<i>Mustela vison</i>	intercept	29.125	10.804	2.696	0.013
<i>Mustela vison</i>	latitude	0.944	0.189	4.994	<0.0001
<i>Mustela vison</i>	longitude	-0.117	0.055	-2.129	0.044
<i>Mustela vison</i>	sex	6.560	1.115	5.883	<0.0001
	distance to range				
<i>Viverricula indica</i>	edge	2.435	2.488	0.979	0.337
<i>Viverricula indica</i>	intercept	55.524	12.536	4.429	0.0002
<i>Viverricula indica</i>	latitude	1.063	0.340	3.124	0.004
<i>Viverricula indica</i>	longitude	0.037	0.062	0.587	0.562
<i>Viverricula indica</i>	sex	2.727	1.495	1.824	0.080
	distance to range				
<i>Vulpes vulpes</i> (N)	edge	-3.145	1.982	-1.587	0.117
<i>Vulpes vulpes</i> (N)	intercept	127.226	6.280	20.258	<0.0001
<i>Vulpes vulpes</i> (N)	latitude	0.631	0.121	5.220	<0.0001
<i>Vulpes vulpes</i> (N)	longitude	0.153	0.069	2.209	0.030
<i>Vulpes vulpes</i> (N)	sex	8.129	1.126	7.216	<0.0001

Appendix 5

Species level data

<i>species</i>	Mean CBL (mm)	standard deviation of CBL (mm)	mean distance (log km)	standard deviation of distance (log km)	slope	standardized slope	log mass (g)	CBL CV, females	CBL CV, males	log range size (maps)
<i>Alopex lagopus</i>	121.20	4.31	0.60	0.44	-0.039	-0.004	3.48	2.82	3.24	6.70
<i>Canis aureus</i>	150.83	9.37	1.72	0.86	-1.411	-0.129	3.96	6.52	5.35	7.39
<i>Canis latrans</i>	178.46	9.68	1.61	0.73	-0.154	-0.012	4.03	5.36	4.65	7.16
<i>Canis lupus</i>	244.79	10.31	2.17	0.68	4.319	0.286	4.54	3.73	4.13	7.13
<i>Gulo gulo</i>	141.21	7.36	1.84	0.89	-0.240	-0.029	3.96	3.08	4.16	7.02
<i>Herpestes edwardsii</i>	76.89	3.66	1.93	0.52	0.747	0.106	3.13	3.62	3.66	6.49
<i>Lontra canadensis</i>	110.63	4.93	1.43	0.79	-2.038	-0.329	3.92	3.98	4.39	7.13
<i>Lutra lutra</i>	112.36	6.66	1.70	0.67	-1.166	-0.117	3.92	4.61	4.96	7.56
<i>Lynx canadensis</i>	116.38	4.57	2.16	0.52	-0.127	-0.014	3.94	3.62	2.65	7.03
<i>Martes americana</i>	77.08	4.77	1.42	0.87	-0.825	-0.150	3.00	5.68	4.65	6.92
<i>Martes foina</i>	79.42	3.08	1.94	0.55	-0.177	-0.031	3.1	3.16	2.91	6.88
<i>Martes martes</i>	82.51	4.04	2.05	0.55	0.255	0.035	3.11	4.07	3.66	6.86
<i>Meles meles</i>	128.71	6.97	1.55	0.64	0.783	0.072	3.98	5.43	5.22	7.36
<i>Mustela erminea</i> (N)	40.73	3.92	1.73	0.83	0.218	0.046	2.35	7.43	7.49	7.06
<i>Mustela erminea</i> (P)	45.16	3.03	1.80	0.63	0.264	0.055	2.35	6.55	4.63	7.34
<i>Mustela frenata</i>	46.34	3.56	1.79	0.67	-0.653	-0.123	2.38	6.56	5.17	7.06
<i>Mustela nivalis</i> (N)	31.24	1.98	1.54	0.94	-0.521	-0.247	1.91	3.81	5.57	6.98
<i>Mustela nivalis</i> (P)	35.98	4.18	1.74	0.64	-1.646	-0.252	1.91	9.05	10.33	7.44
<i>Mustela putorius</i>	63.80	4.98	1.73	0.61	1.521	0.187	3.01	6.01	5.13	6.80
<i>Mustela vison</i>	63.69	5.06	1.57	0.87	0.205	0.035	3.00	5.40	7.29	7.11
<i>Paradoxurus hermaphroditus</i>	104.52	7.38	1.47	0.76	3.527	0.363	3.54	6.51	6.97	6.77
<i>Procyon lotor</i>	110.47	5.47	1.22	0.68	1.033	0.129	3.95	4.20	4.97	6.99
<i>Spilogale gracilis</i>	55.24	4.18	1.12	0.55	-2.212	-0.290	2.68	5.25	6.86	6.47
<i>Urocyon cinereoargenteus</i>	116.86	5.06	1.64	0.52	-0.081	-0.008	3.57	4.20	4.02	6.86

<i>Ursus arctos</i>	345.75	33.81	1.42	0.90	-10.173	-0.270	5.51	7.49	8.71	7.01
<i>Viverricula indica</i>	97.31	4.37	1.62	0.69	-1.372	-0.217	3.34	4.67	4.17	6.86
<i>Vulpes vulpes</i> (N)	137.61	7.75	1.73	0.73	-0.380	-0.036	3.74	4.78	5.16	7.15
<i>Vulpes vulpes</i> (P)	135.90	9.53	1.82	0.60	0.803	0.051	3.74	6.39	6.62	7.62

mean distance is the mean of the log transformed distances from range edge (km) for all specimens.
Slope is the slope of the distance from range edge/CBL relationship (from table 1 and Appendix 4A)
Log masses (in grams) are from Meiri et al. (2005e)
CV is the coefficient of variation in CBL
Log range size (km²) is from the range maps in Appendix 1.