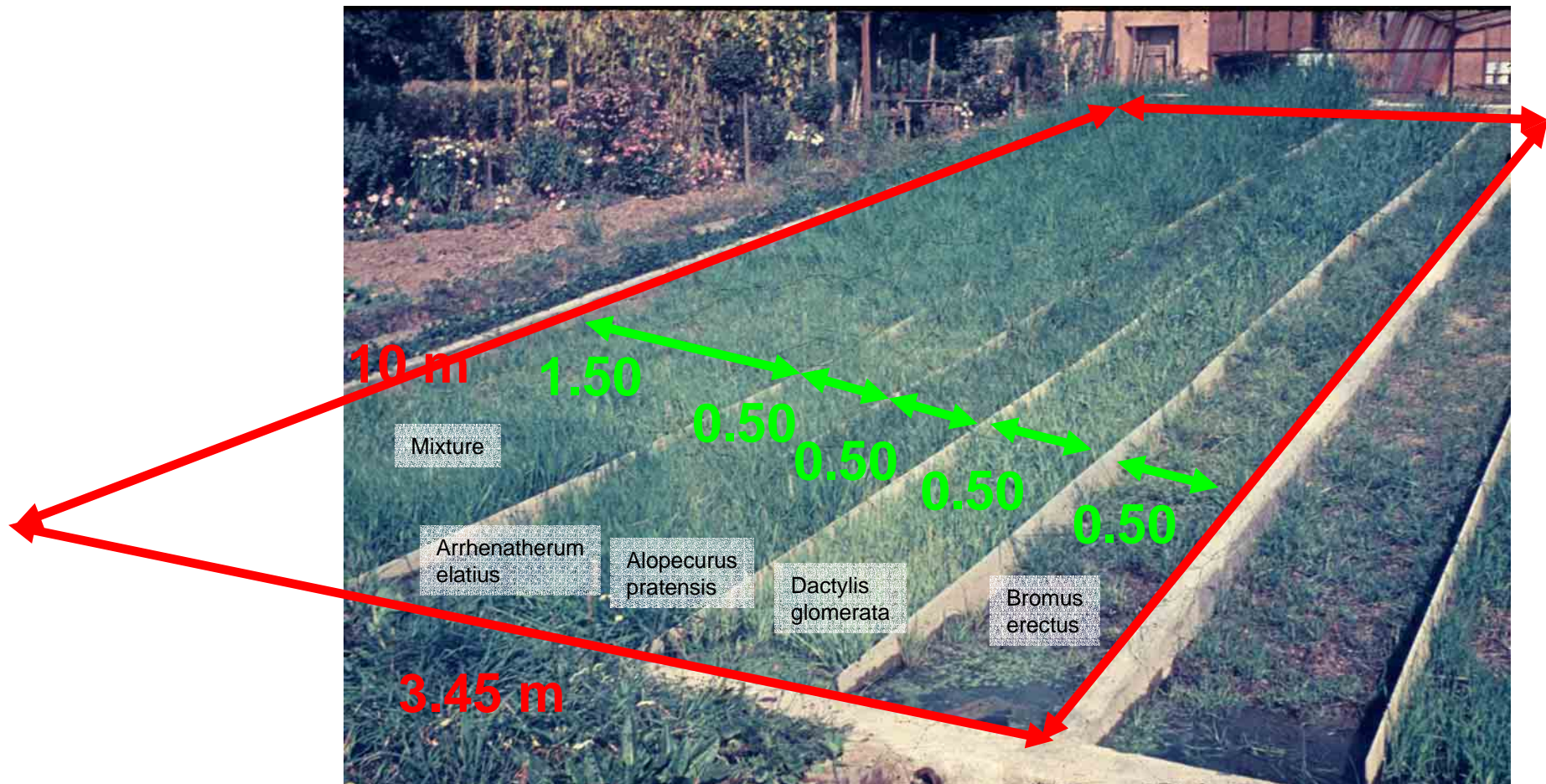


The photograph shows the western part of the basin in 1953, filled with loam. The view is upslope (towards north).



Hohenheim-Experiment-01.jpg



The photograph shows the western part of the basin in 1953, filled with loam. The section shows the wet part of the gradient.



Hohenheim-Experiment-02.jpg




The photograph shows the western part of the basin in 1953, filled with loam. The section shows the dry part of the gradient.



Hohenheim-Experiment-05.jpg




The photograph shows the basin in 1953.  
The view is downslope (towards south).



Hohenheim-Experiment-03.jpg



The photograph shows the western part of the basin in 1953, filled with loam. The section shows the wet part of the gradient.



Hohenheim-Experiment-06.jpg




The photograph shows the western part of the basin in 1953, filled with loam. The view is upslope. The section shows the wet part of the gradient.



Hohenheim-Experiment-08.jpg



The photograph shows the eastern part of the basin in 1953, filled with sand. The view is upslope.



Hohenheim-Experiment-07.jpg



The photograph shows the western part of the basin in 1953, filled with loam. The section shows the wet part of the gradient.



Hohenheim-Experiment-10.jpg

























