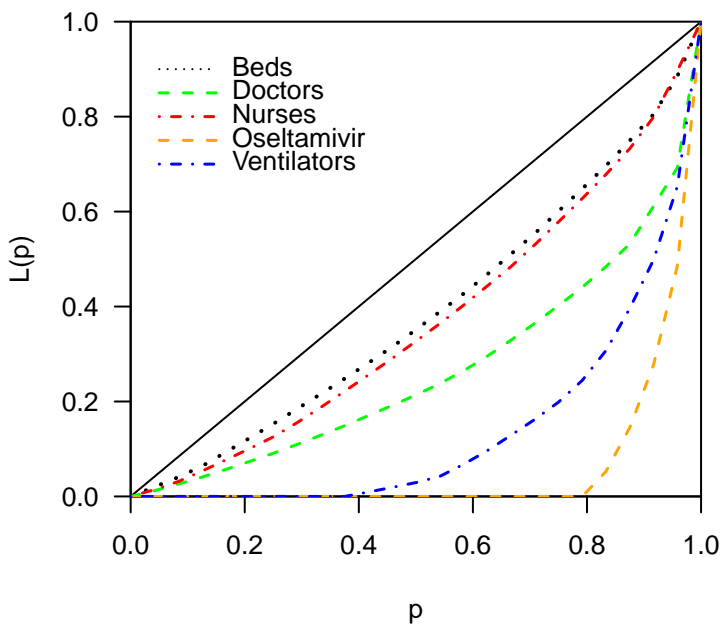
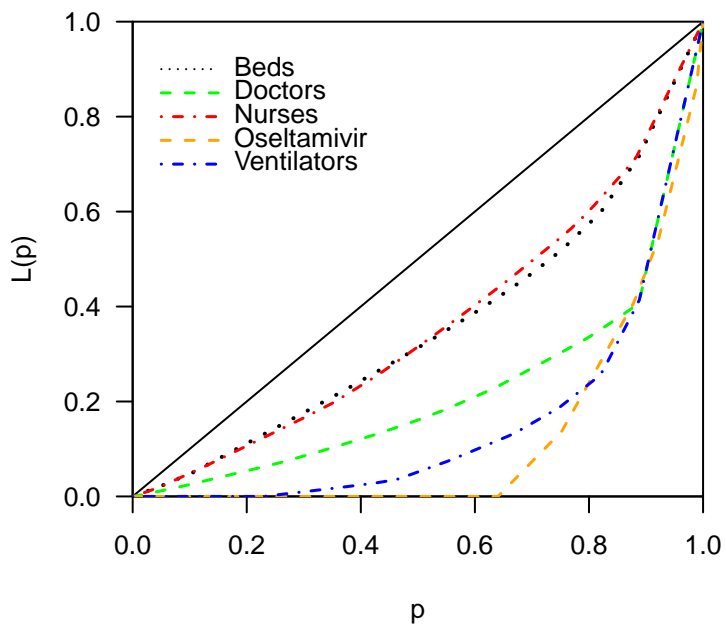


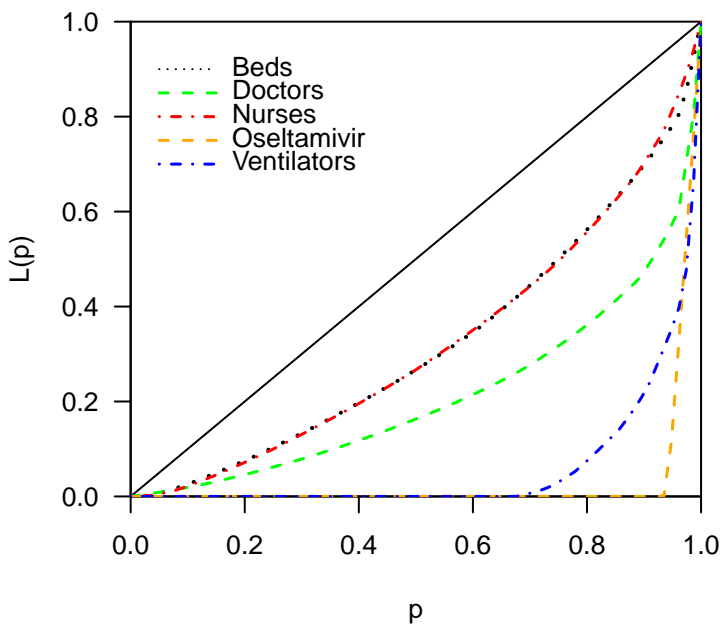
Province level



**Province level
(population weighted)**



OD level



**OD level
(population weighted)**

