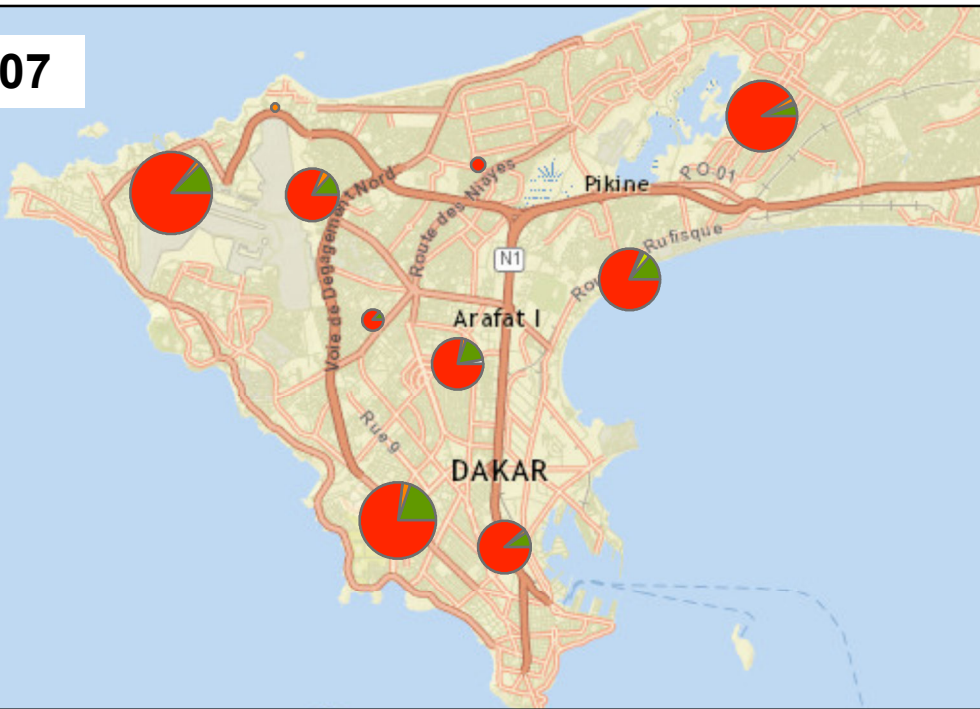


2007



**Legend**

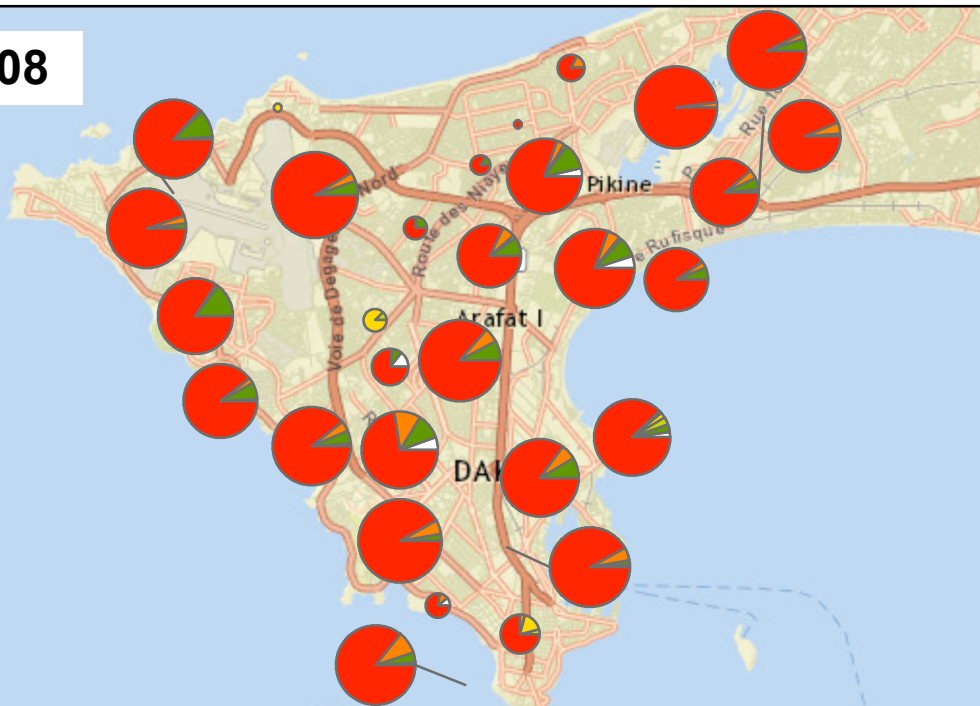
**Mosquito genotype\***



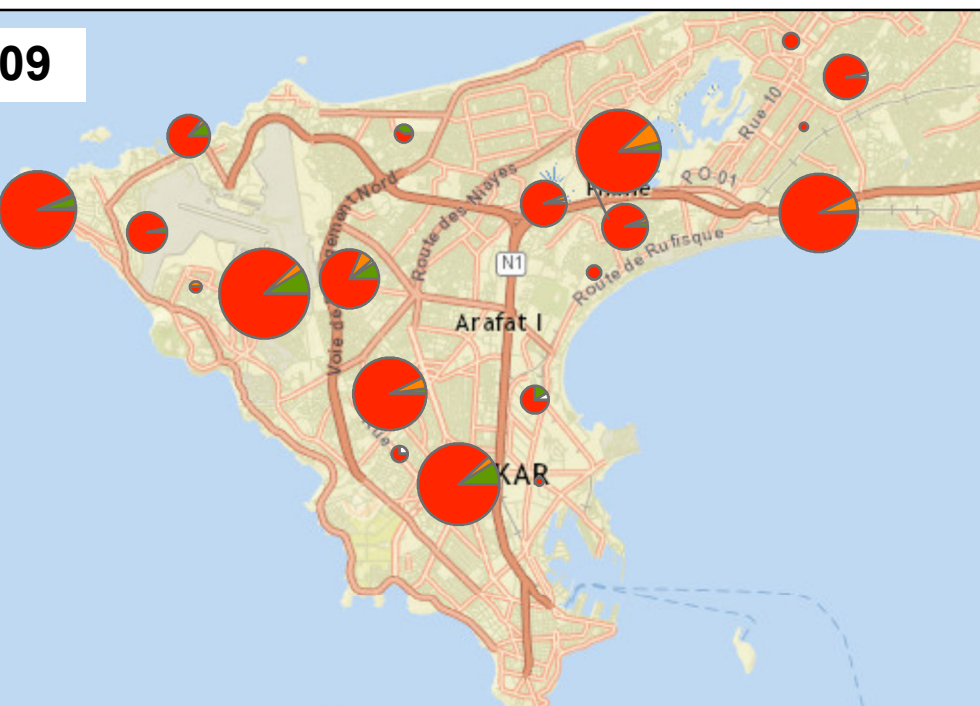
-  SS
-  ES
-  WS
-  WW
-  EW
-  EE

\*The size of the pie corresponds to the number of samples at that site

2008



2009



*Service Layer Credits:  
 Sources: Esri, HERE,  
 DeLorme, USGS, Intermap,  
 increment P Corp., NRCAN,  
 Esri Japan, METI, Esri  
 China (Hong Kong), Esri  
 (Thailand), TomTom,  
 MapmyIndia, ©  
 OpenStreetMap  
 contributors, and the GIS  
 User Community*