

Mapping Multi-Day GPS Data

A Cartographic Study in NYC

Dustin T. Duncan, ScD & Seann D. Regan, MA

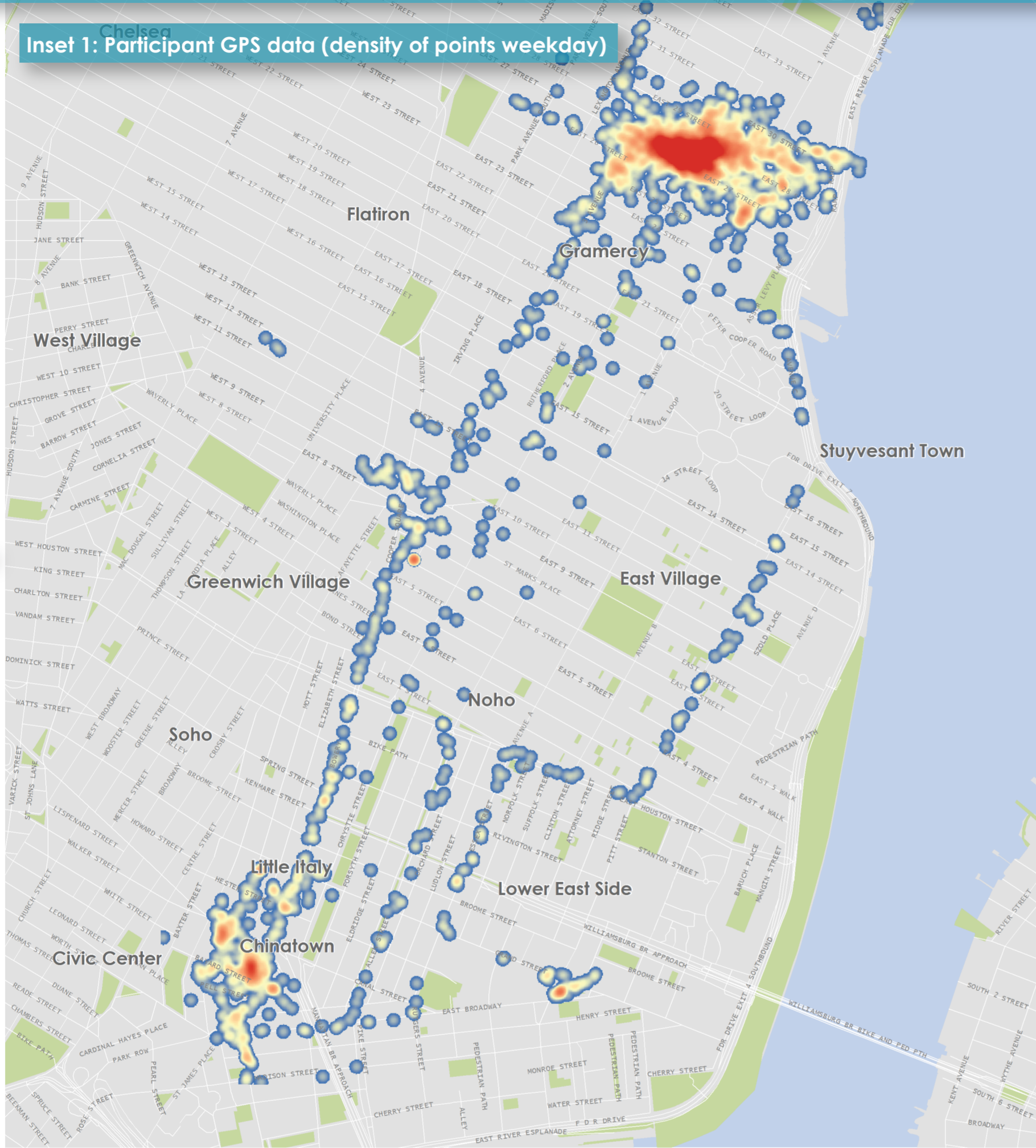
Data Sources:
 NYC OpenData,
 NYC Low-Income Housing,
 Neighborhoods and Health Study

Map Projection:
 Lambert Conformal Conic
 NAD 1983, StatePlane New
 York Long Island

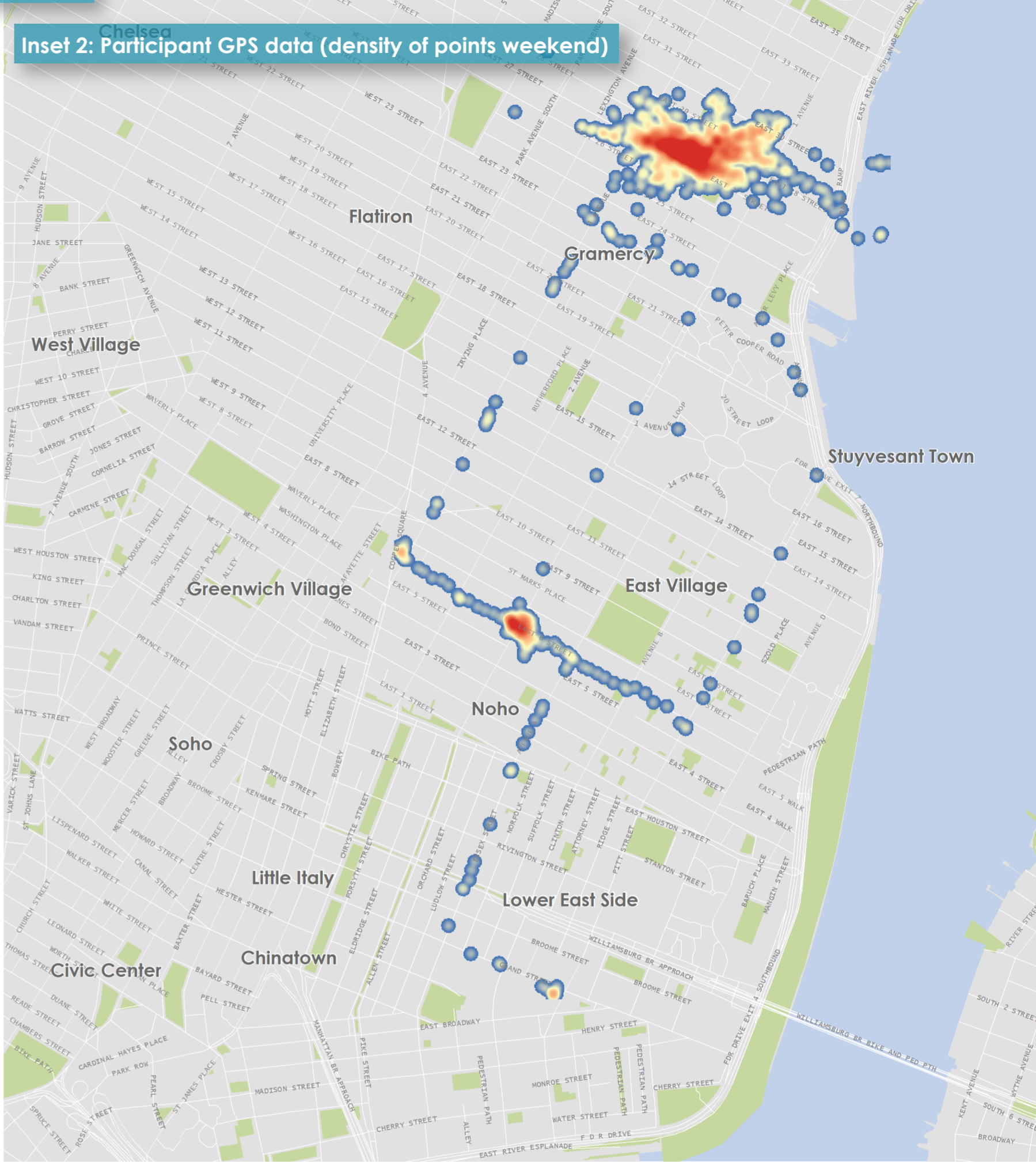
GPS Device:
 QStarz BT-Q100XT



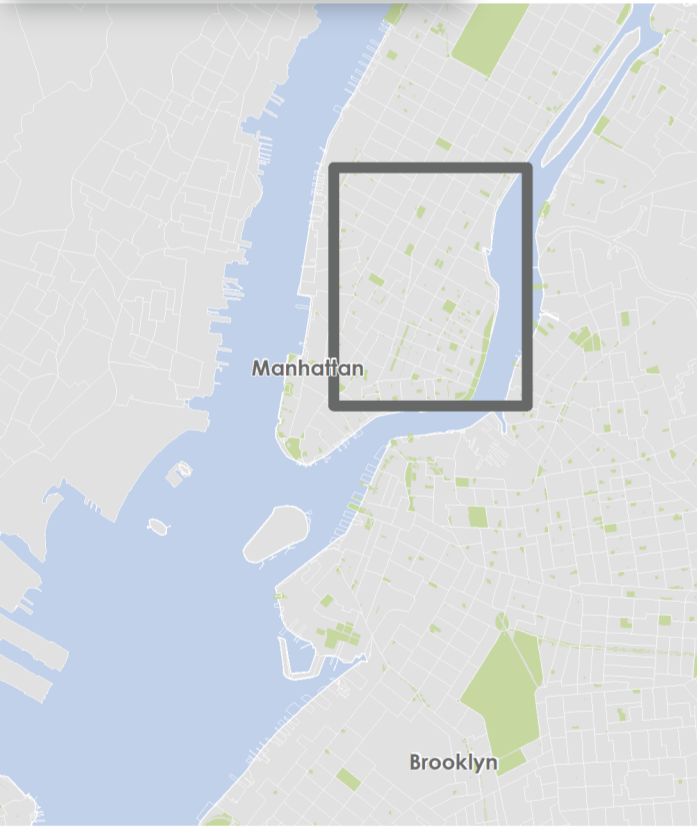
Inset 1: Participant GPS data (density of points weekday)



Inset 2: Participant GPS data (density of points weekend)



Inset 3: Study location



Inset 3: Participant GPS data by day of the week

