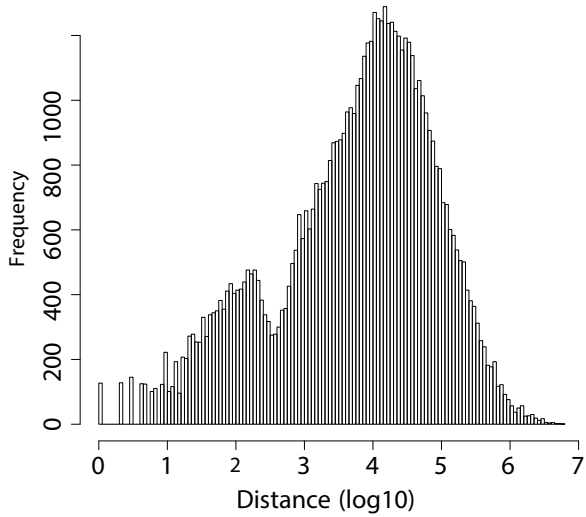
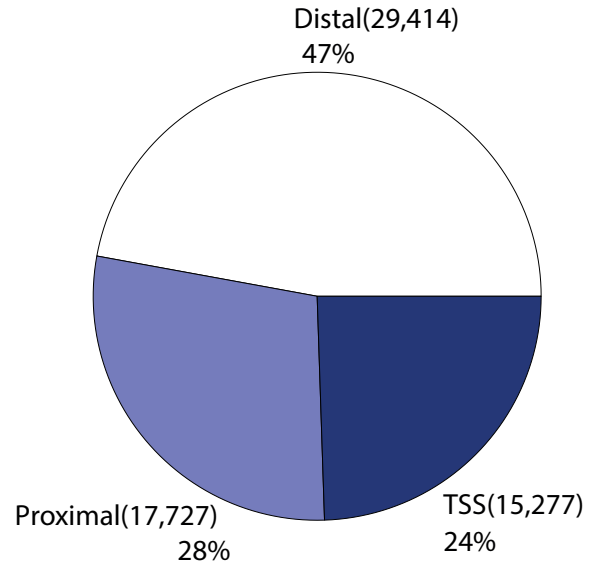
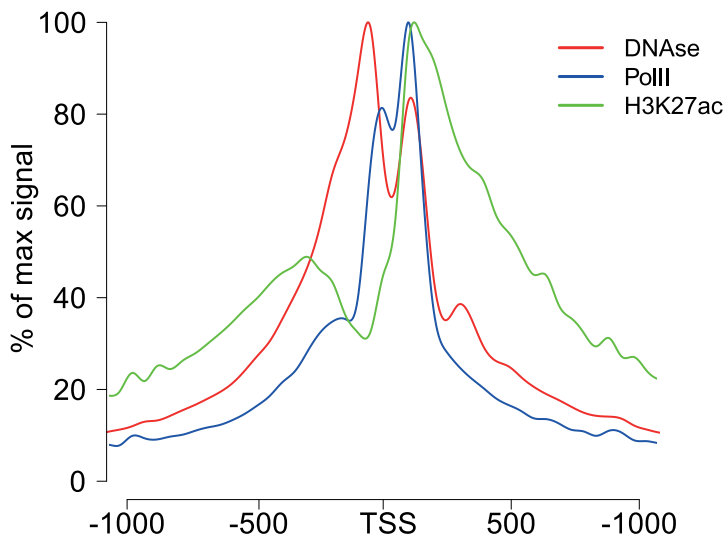


**A**

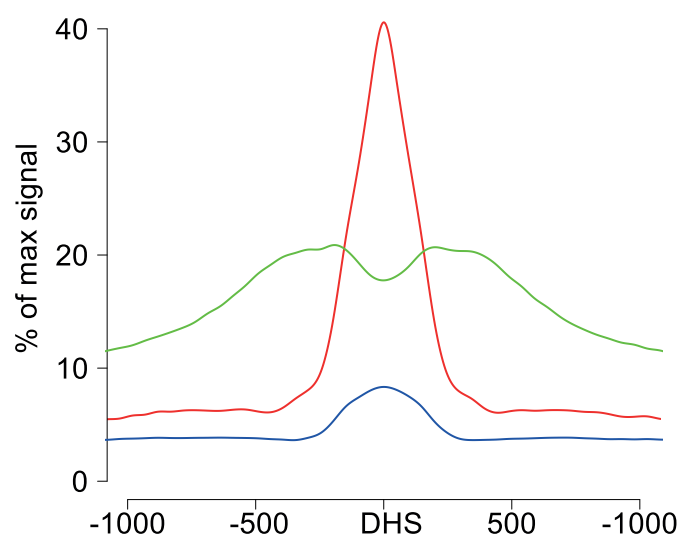
DHS distance to the nearest active TSS

**B****C**

Average normalized signal around active TSS

**D**

Average normalized signal around Distal DHS

**E**