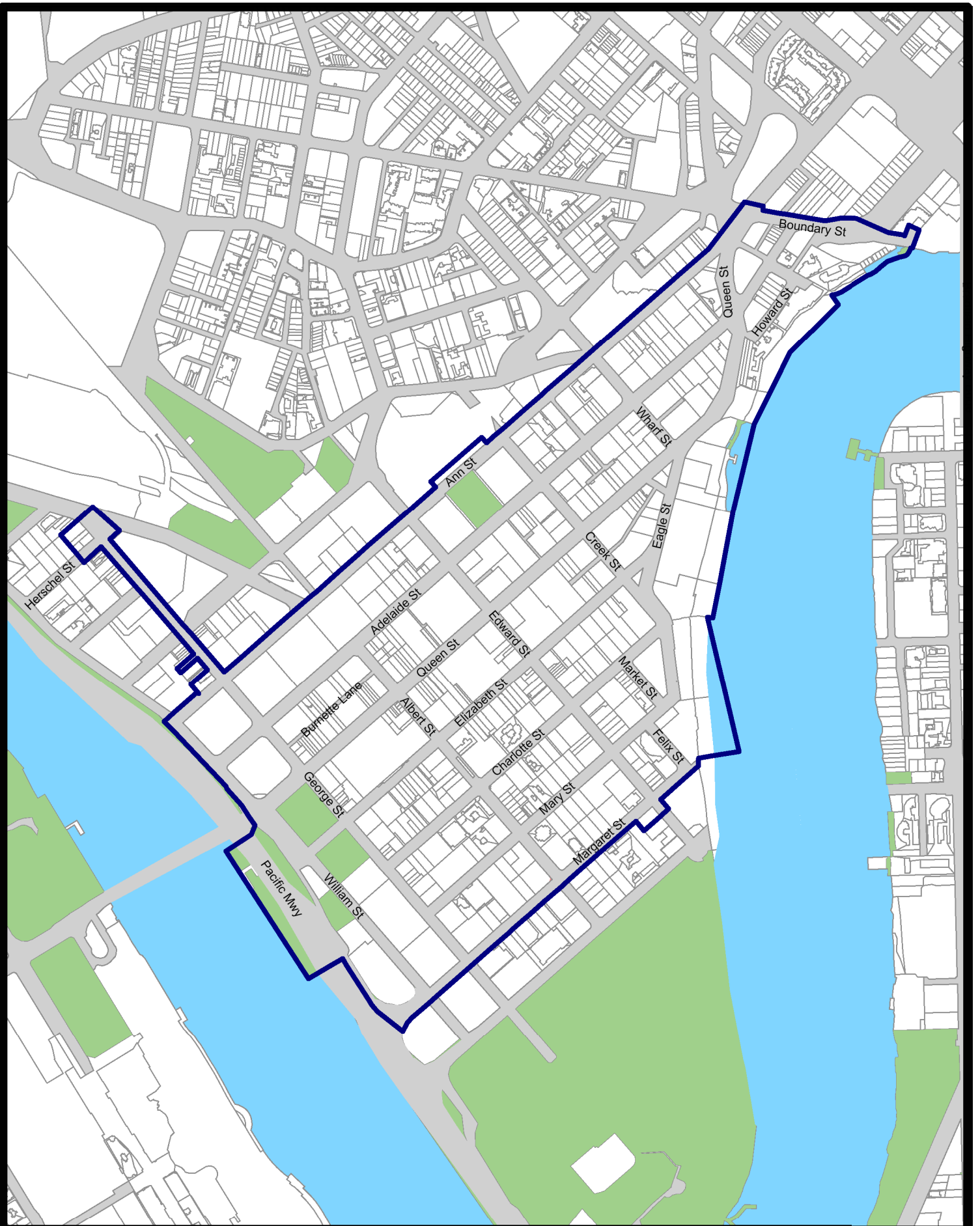


Scale: 1:8,290

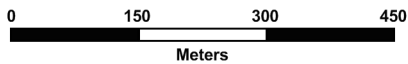


- LEGEND:
-  Boundary of safe night precinct
 -  Waterway
 -  Parks and reserves
 -  Property boundaries
 -  Road casements

AIRLIE BEACH CBD








SCALE:



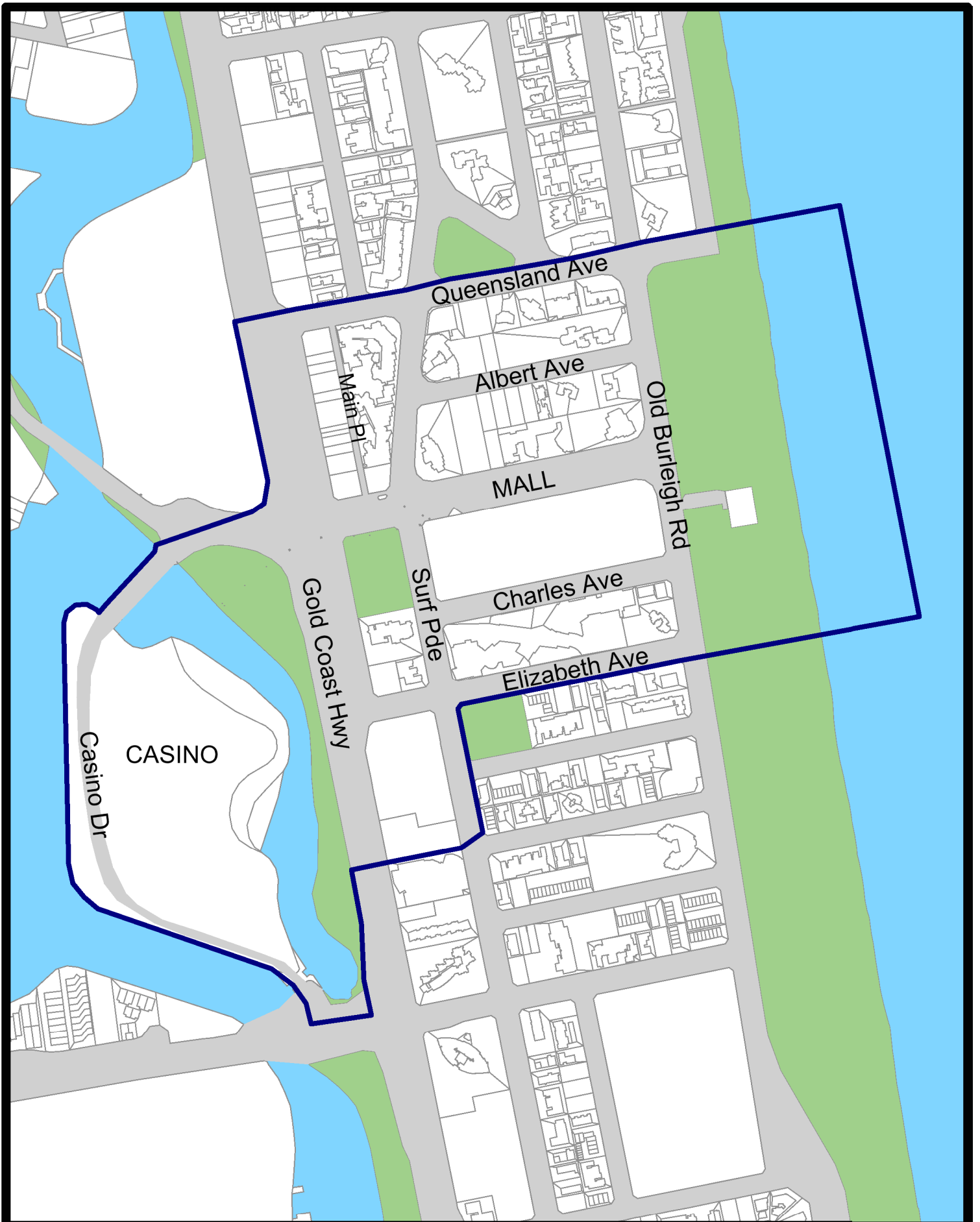
Scale: 1:8,870



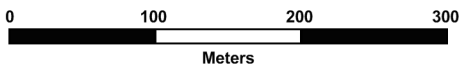
LEGEND:

-  Boundary of safe night precinct
-  Waterway
-  Parks and reserves
-  Property boundaries
-  Road casements

BRISBANE CBD



SCALE:



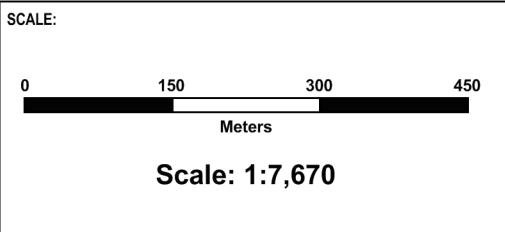
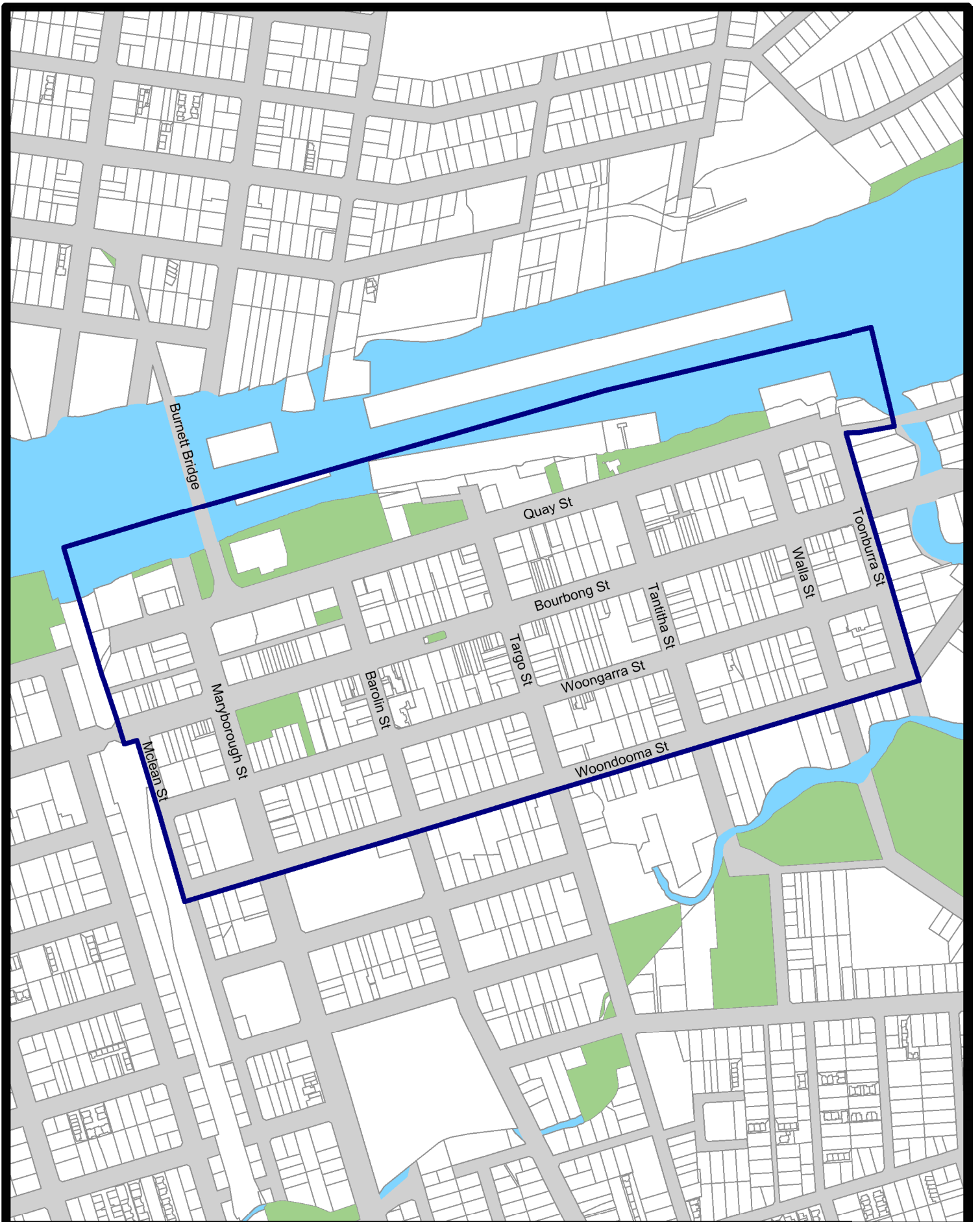
Scale: 1:5,180







LEGEND:

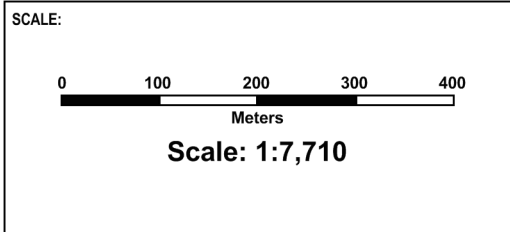
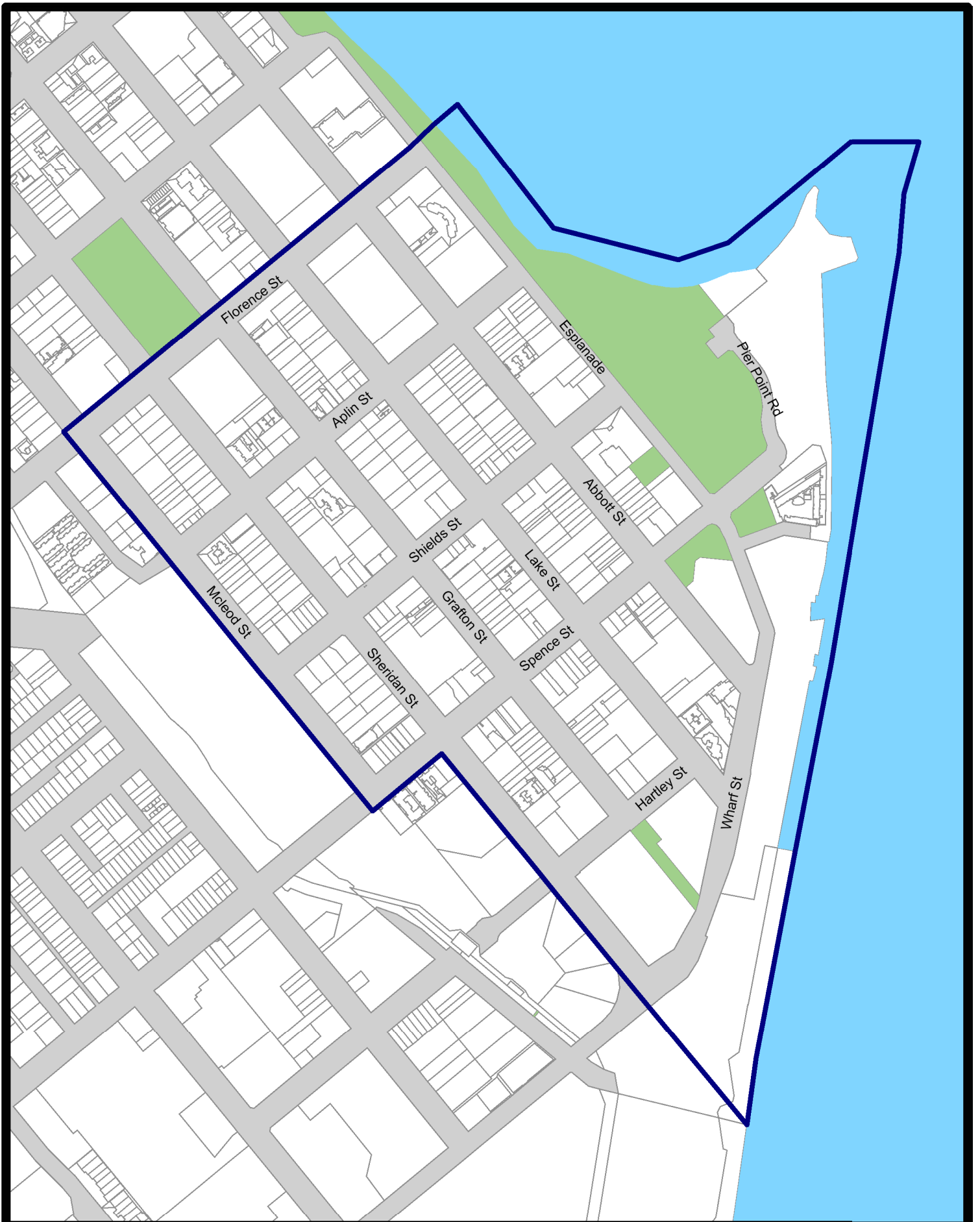
- Boundary of safe night precinct
- Waterway
- Parks and reserves
- Property boundaries
- Road casements





BROADBEACH CBD



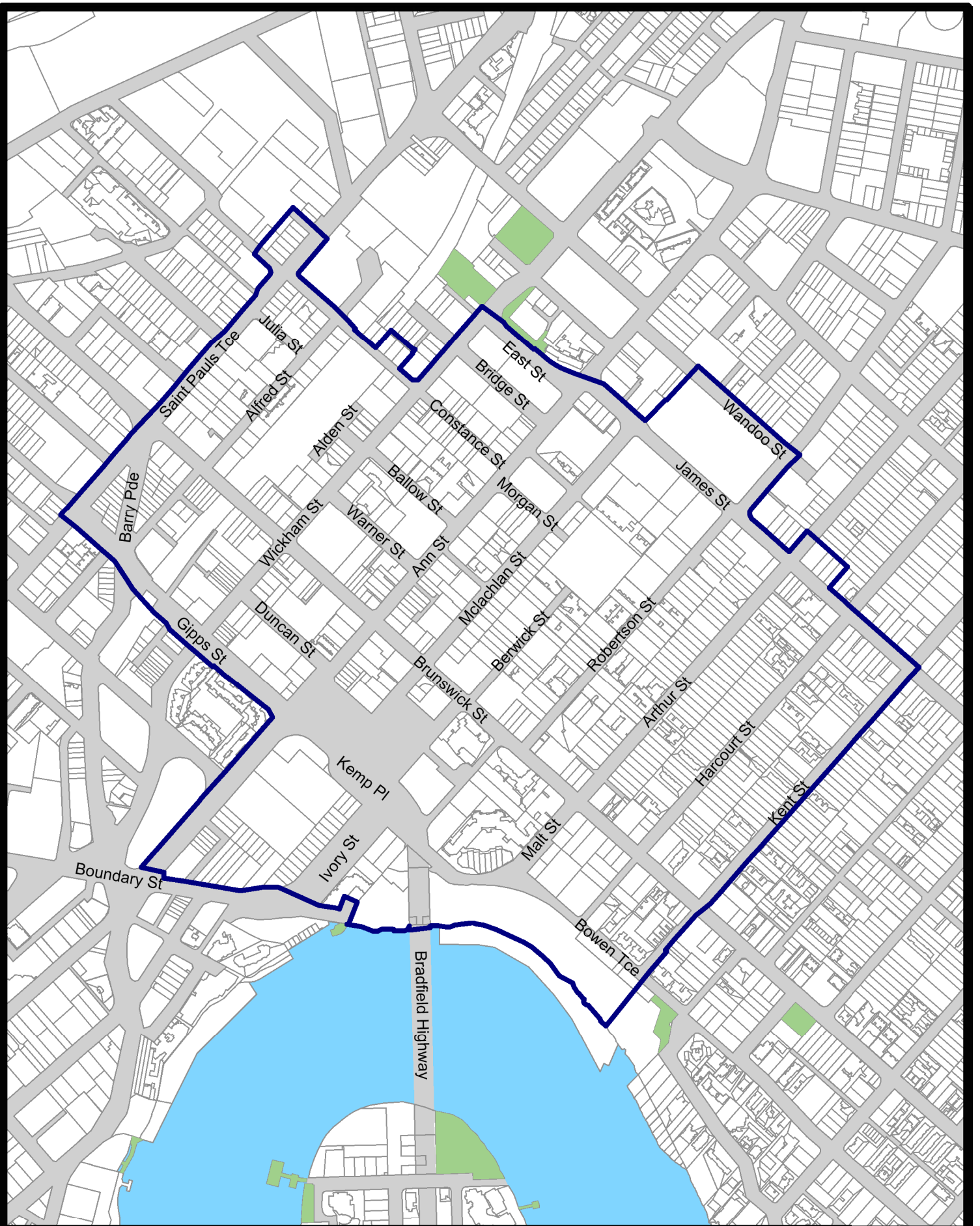
- LEGEND:**
-  Boundary of safe night precinct
 -  Waterway
 -  Parks and reserves
 -  Property boundaries
 -  Road casements

BUNDABERG CBD

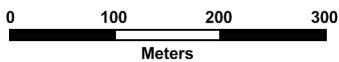


- LEGEND:**
-  Boundary of safe night precinct
 -  Waterway
 -  Parks and reserves
 -  Property boundaries
 -  Road casements

CAIRNS CBD








SCALE:



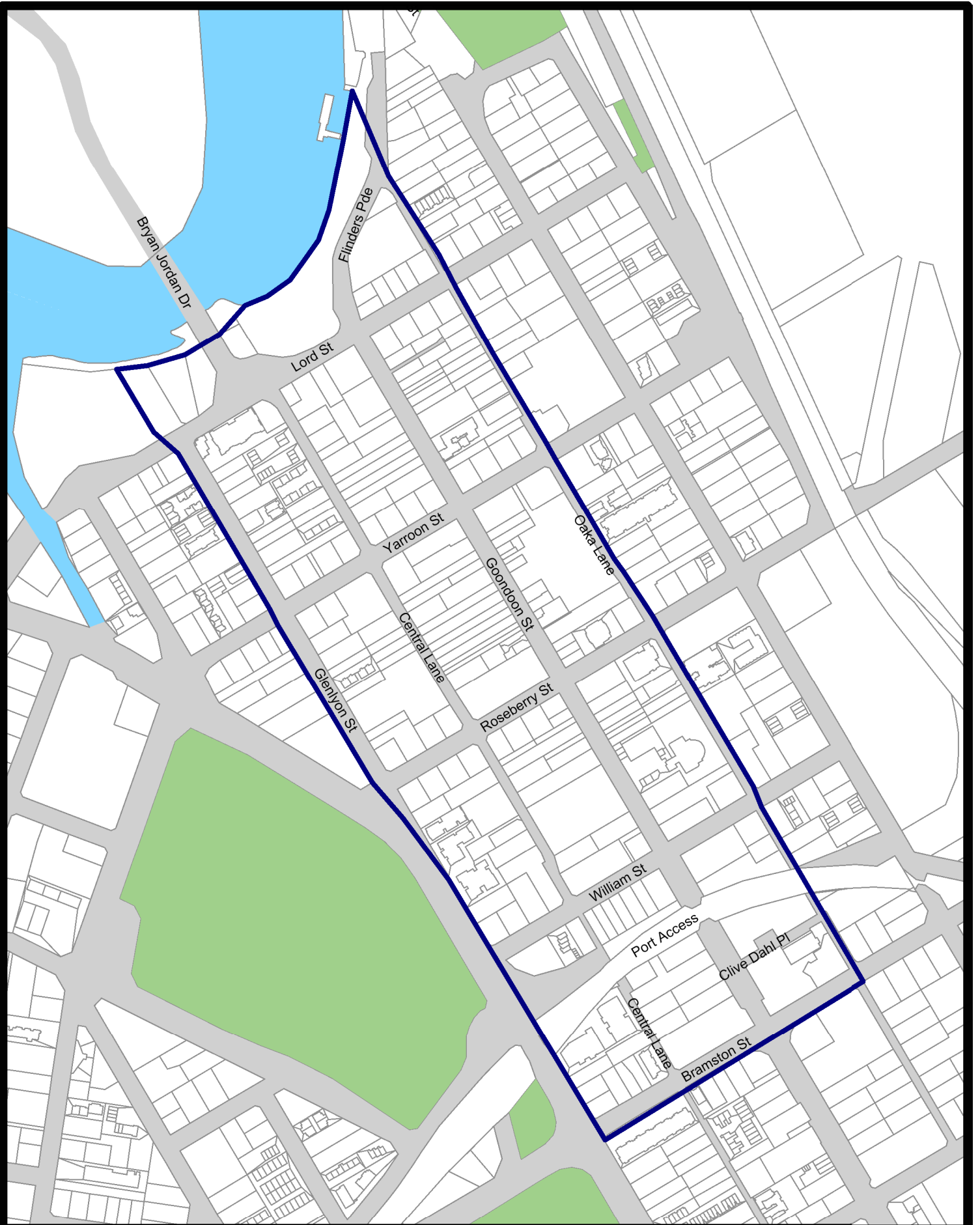
Scale: 1:7,170



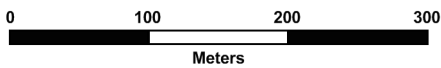
LEGEND:

-  Boundary of safe night precinct
-  Waterway
-  Parks and reserves
-  Property boundaries
-  Road casements

FORTITUDE VALLEY








SCALE:



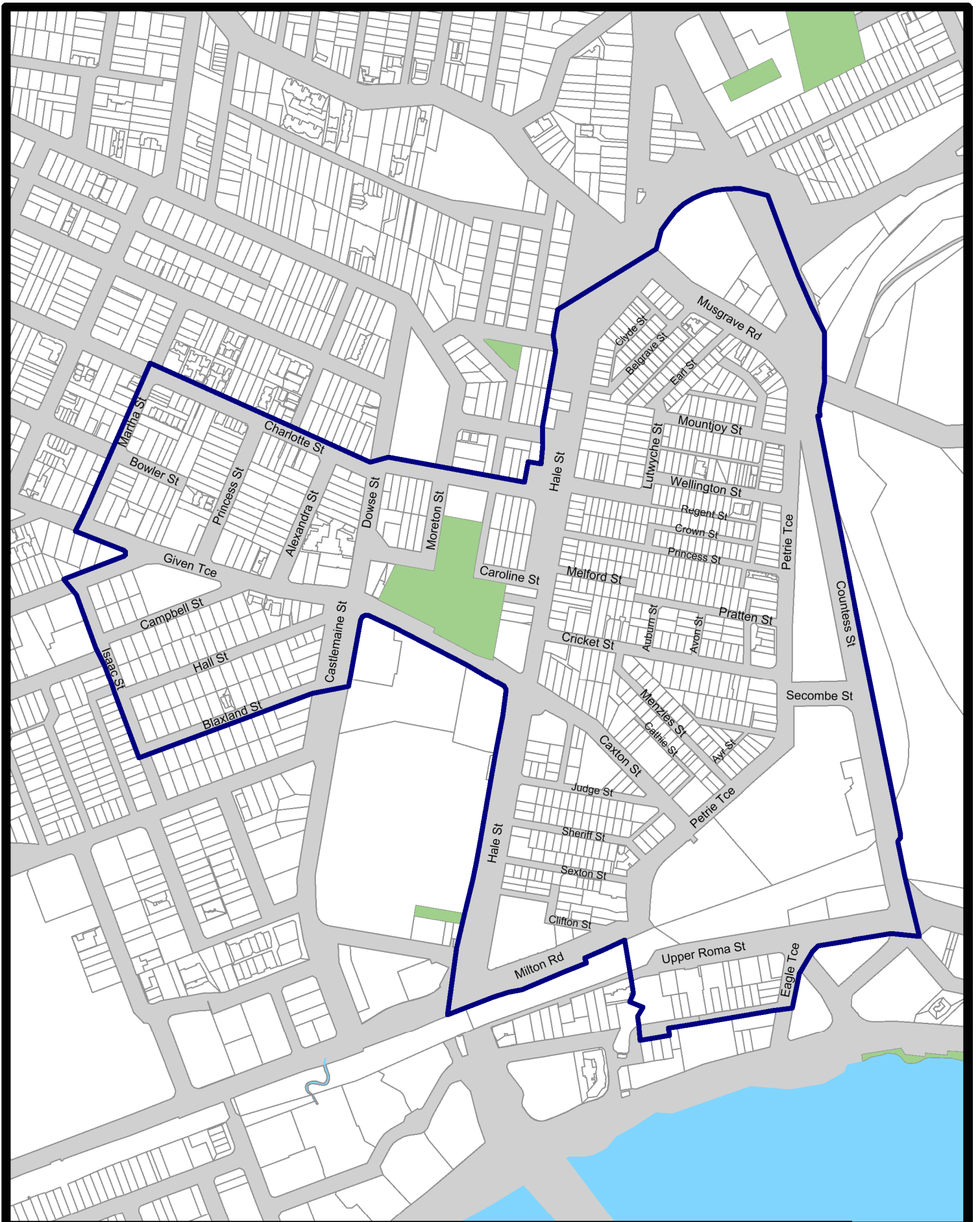
Scale: 1:5,420



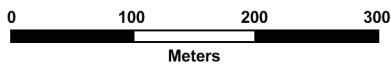
LEGEND:

-  Boundary of safe night precinct
-  Waterway
-  Parks and reserves
-  Property boundaries
-  Road casements

GLADSTONE CBD








SCALE:



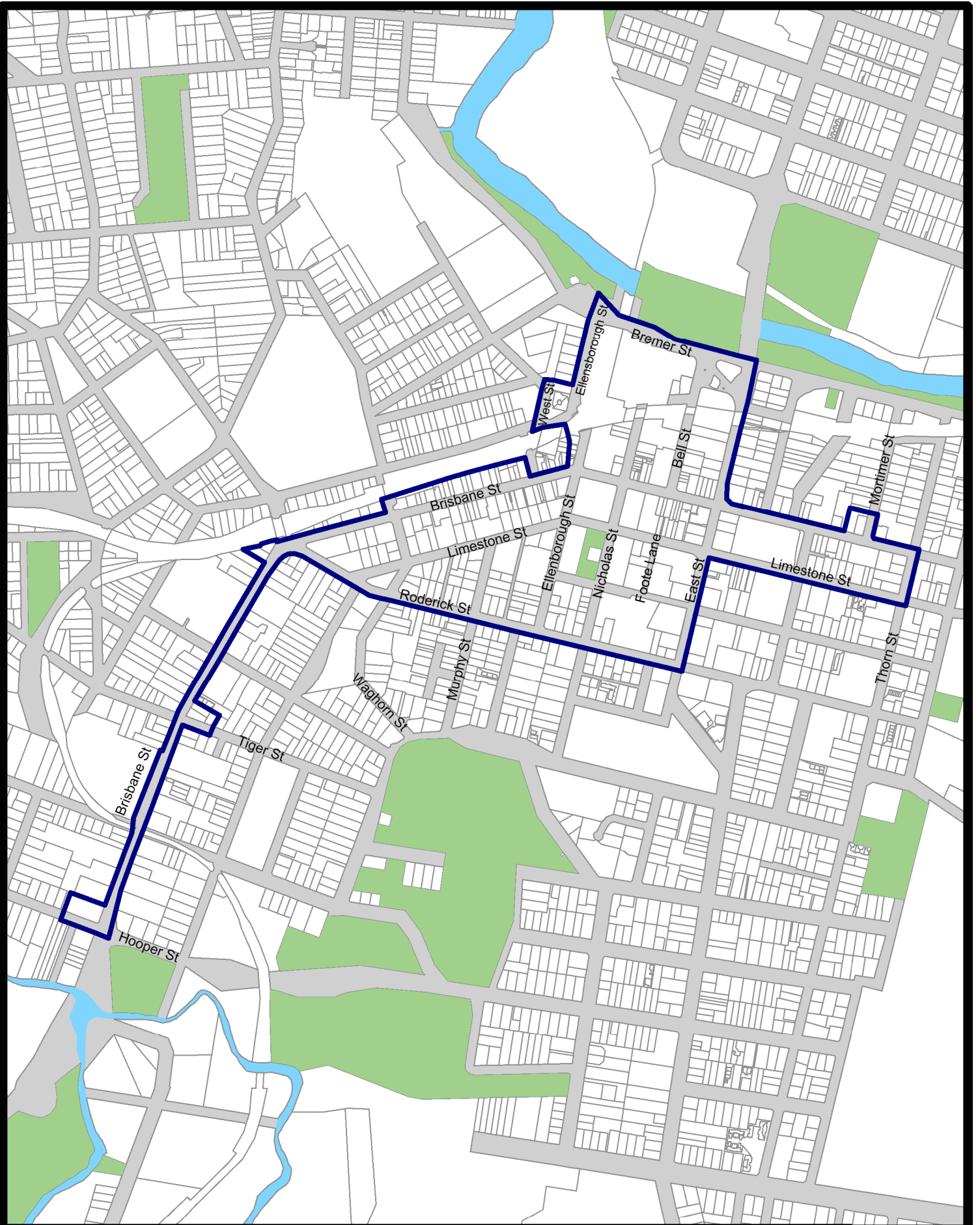
Scale: 1:6,170



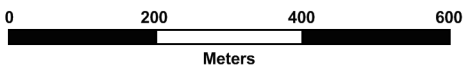
LEGEND:

-  Boundary of safe night precinct
-  Waterway
-  Parks and reserves
-  Property boundaries
-  Road casements

INNER WEST BRISBANE








SCALE:



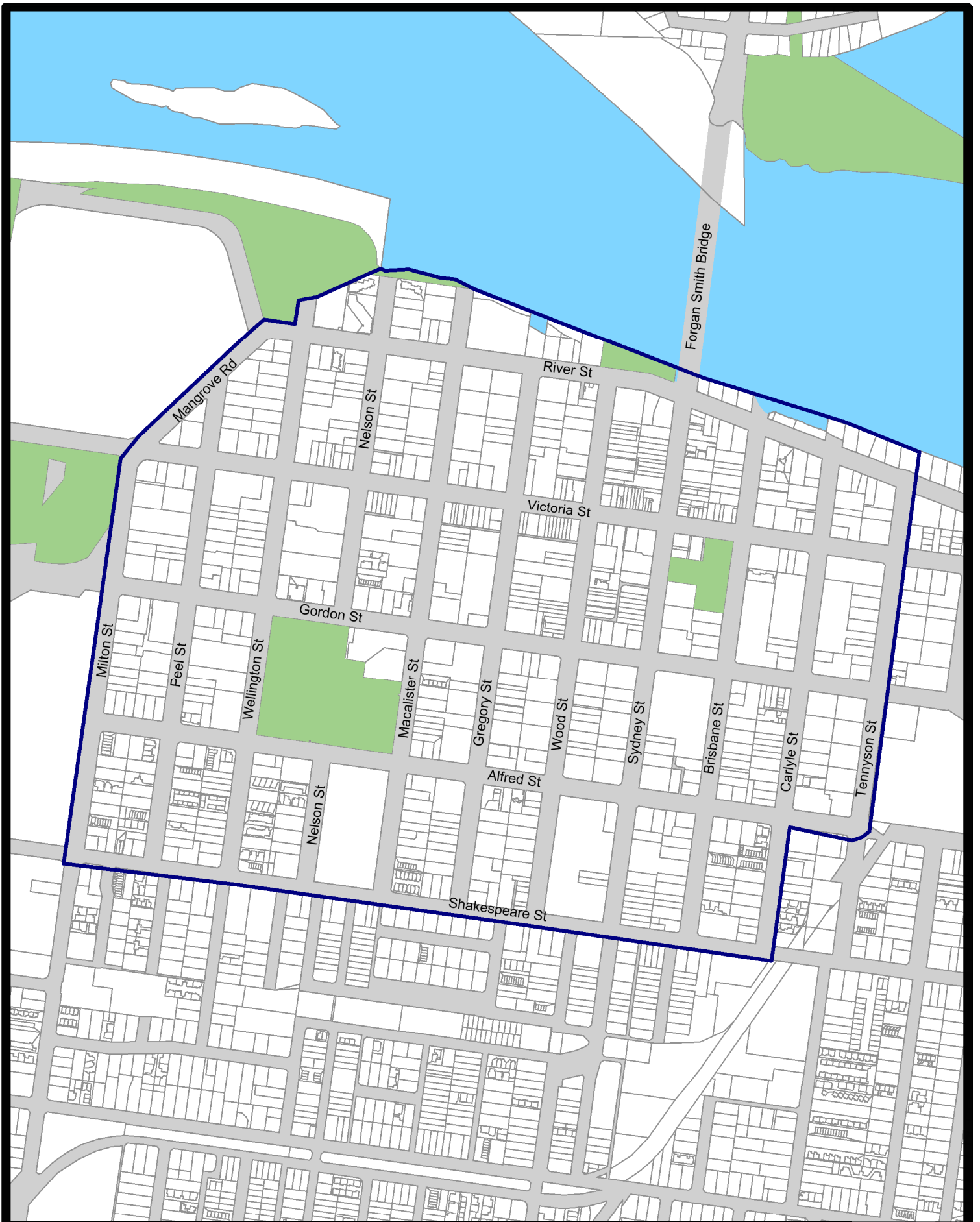
Scale: 1:10,280



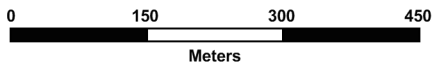
LEGEND:

-  Boundary of safe night precinct
-  Waterway
-  Parks and reserves
-  Property boundaries
-  Road casements

IPSWICH CBD



SCALE:



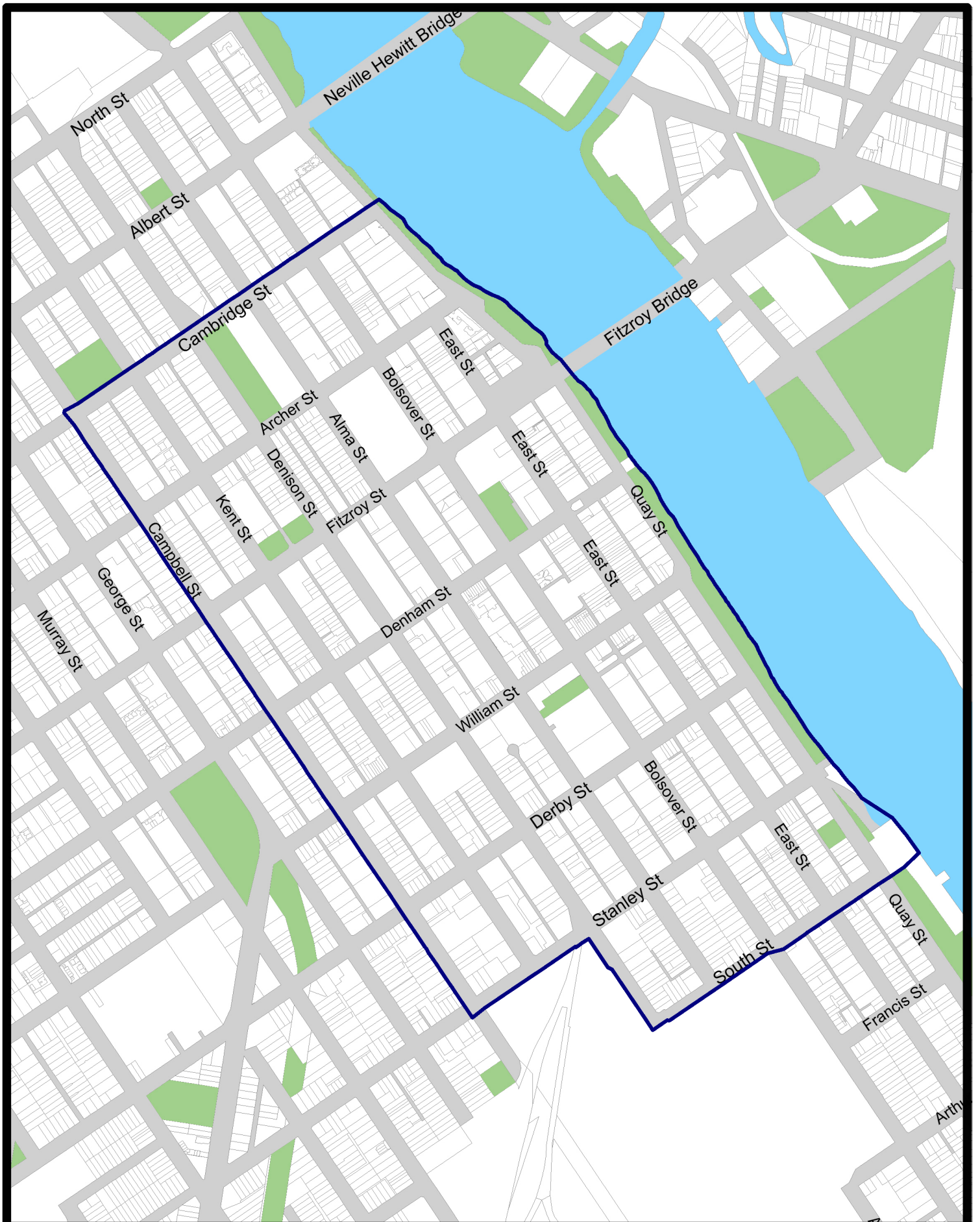
Scale: 1:8,300



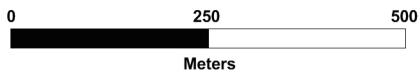
LEGEND:

- Boundary of safe night precinct
- Waterway
- Parks and reserves
- Property boundaries
- Road casements

MACKAY CBD



SCALE:



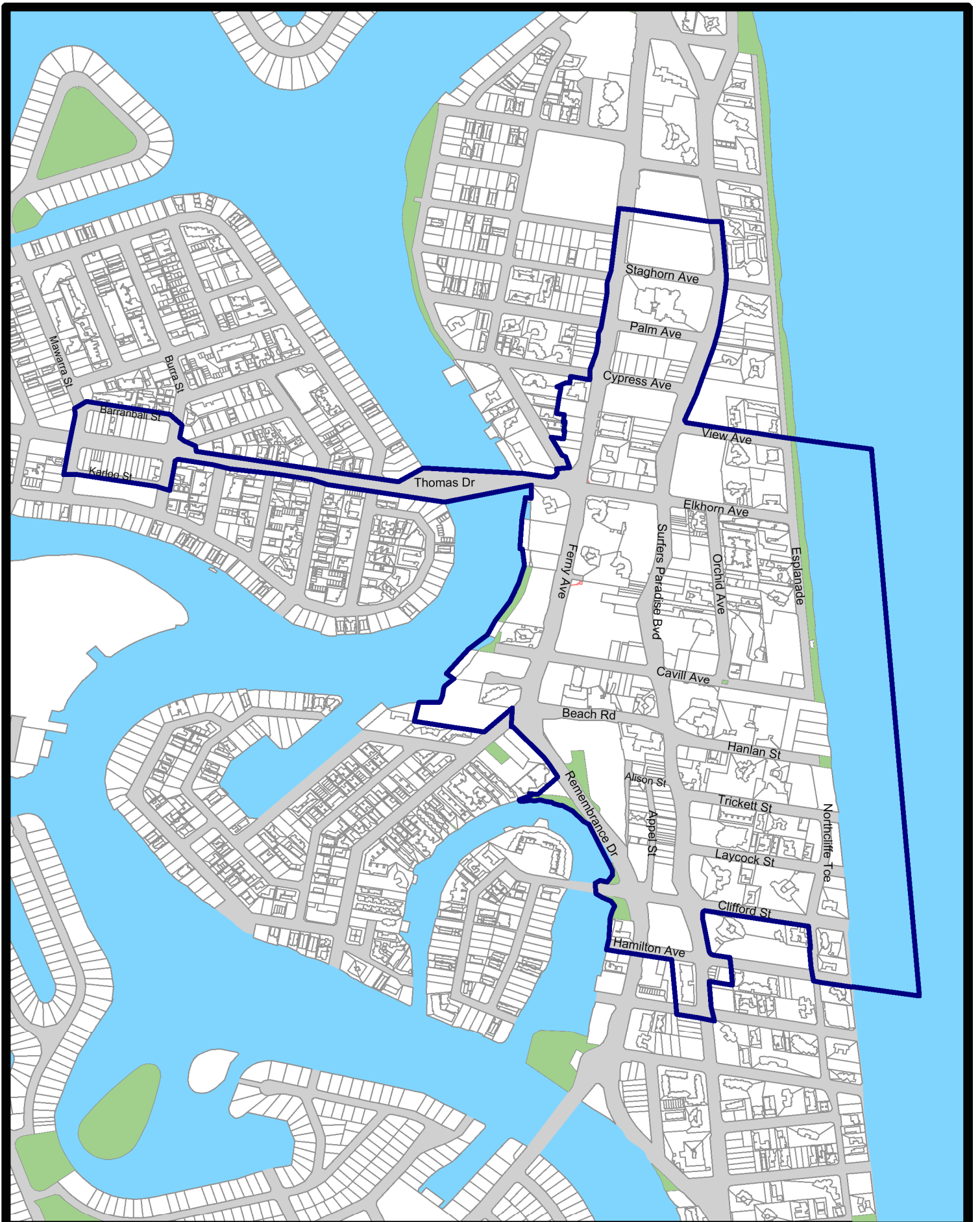
Scale: 1:10,000



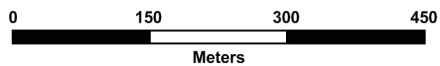
LEGEND:

- Boundary of safe night precinct
- Waterway
- Parks and reserves
- Property boundaries
- Road casements

ROCKHAMPTON CBD



SCALE:



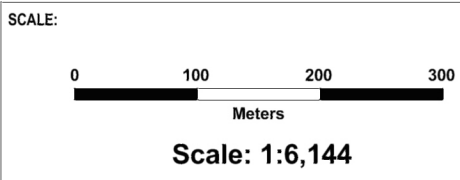
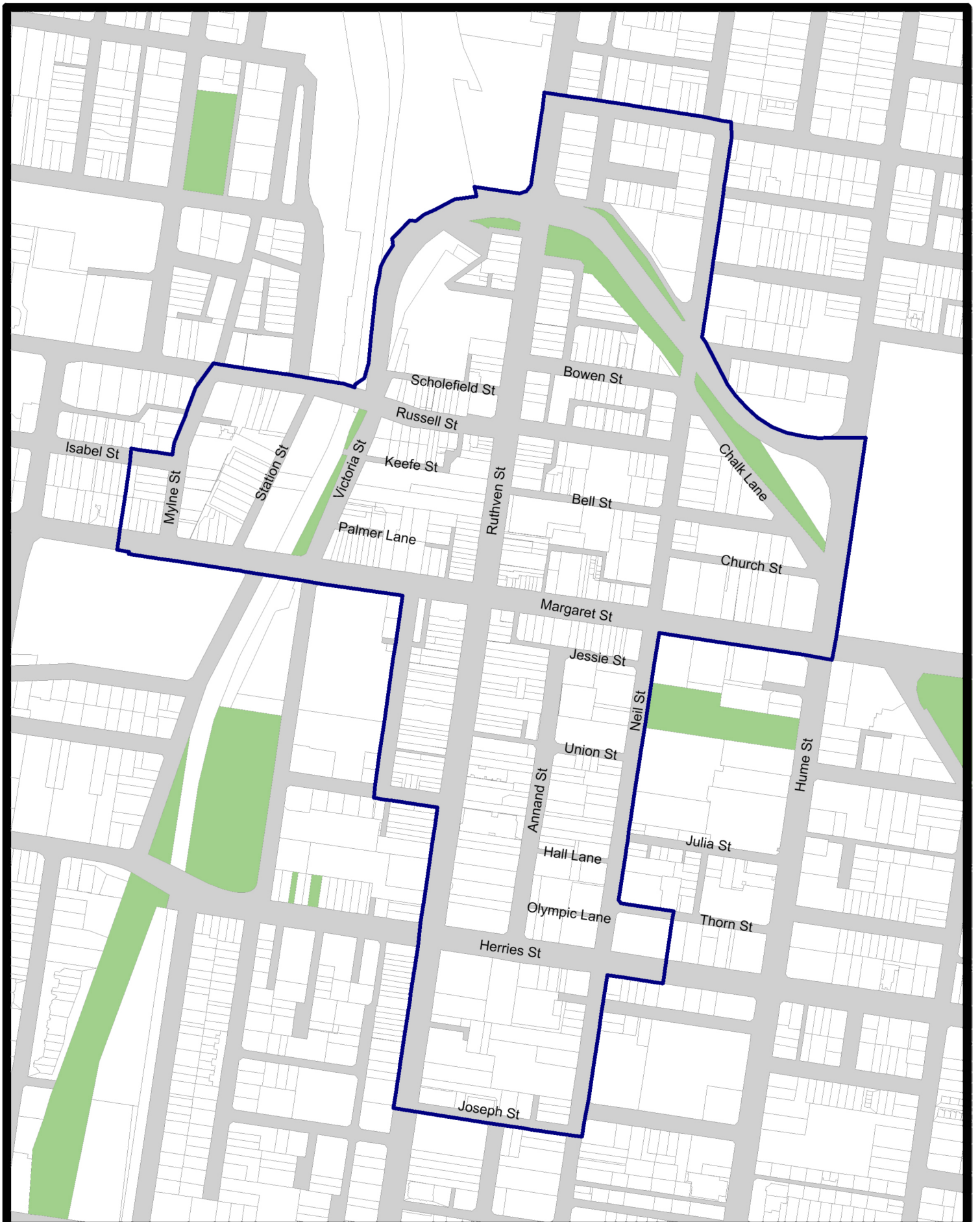
Scale: 1:8,250








LEGEND:

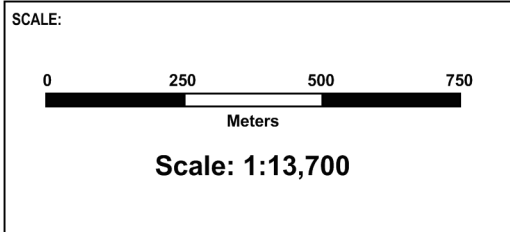
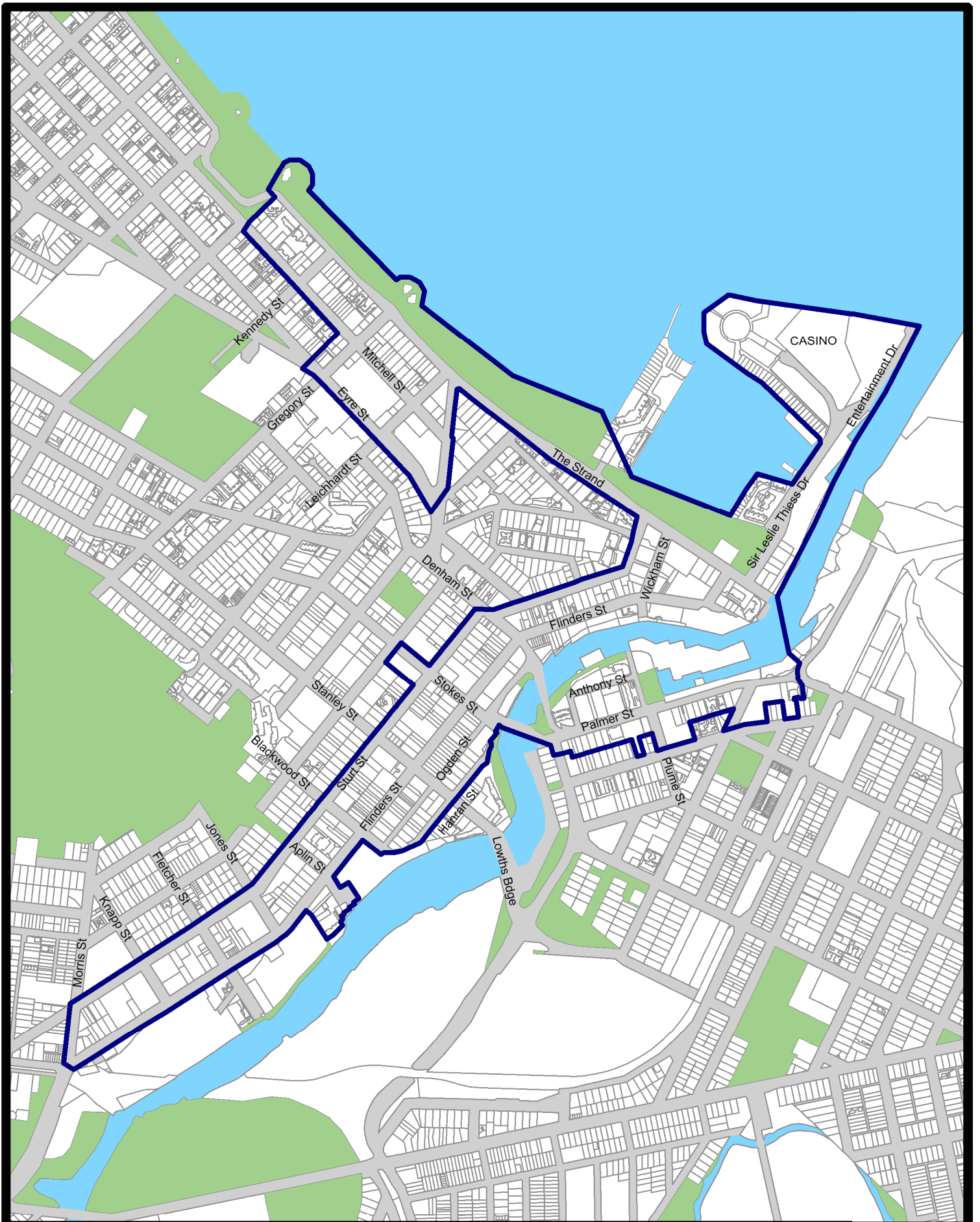
- Boundary of safe night precinct
- Waterway
- Parks and reserves
- Property boundaries
- Road casements

SURFERS PARADISE CBD



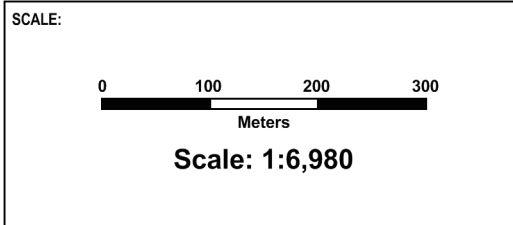
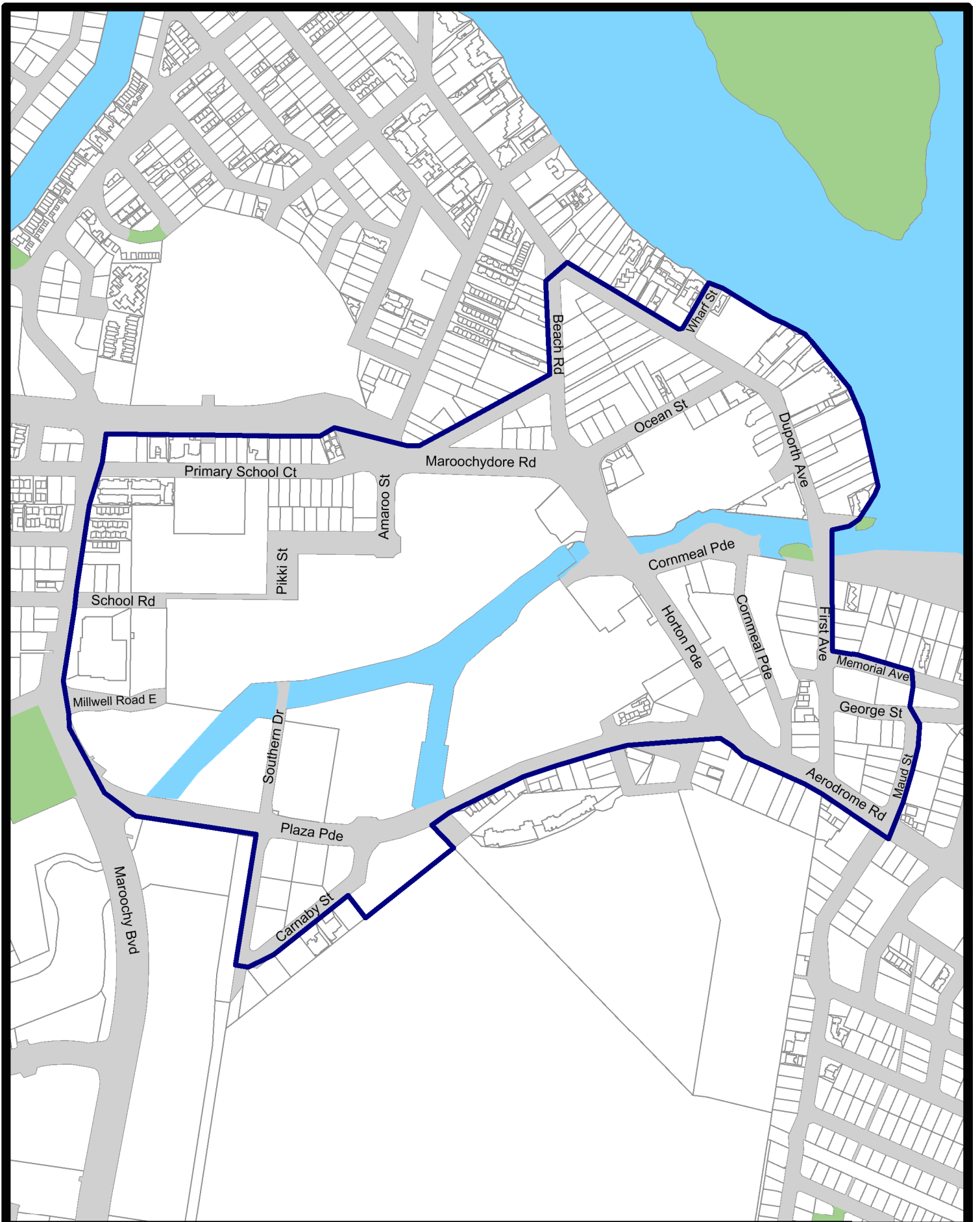
- LEGEND:**
-  Boundary of safe night precinct
 -  Waterway
 -  Parks and reserves
 -  Property boundaries
 -  Road casements

TOOWOOMBA CBD



- LEGEND:
- Boundary of safe night precinct
 - Waterway
 - Parks and reserves
 - Property boundaries
 - Road casements

TOWNSVILLE CBD

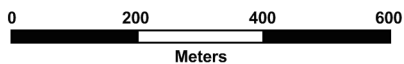


- LEGEND:
-  Boundary of safe night precinct
 -  Waterway
 -  Parks and reserves
 -  Property boundaries
 -  Road casements

MAROOCHYDORE








SCALE:



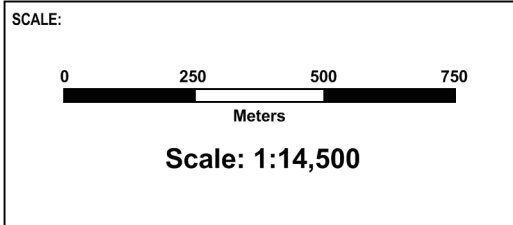
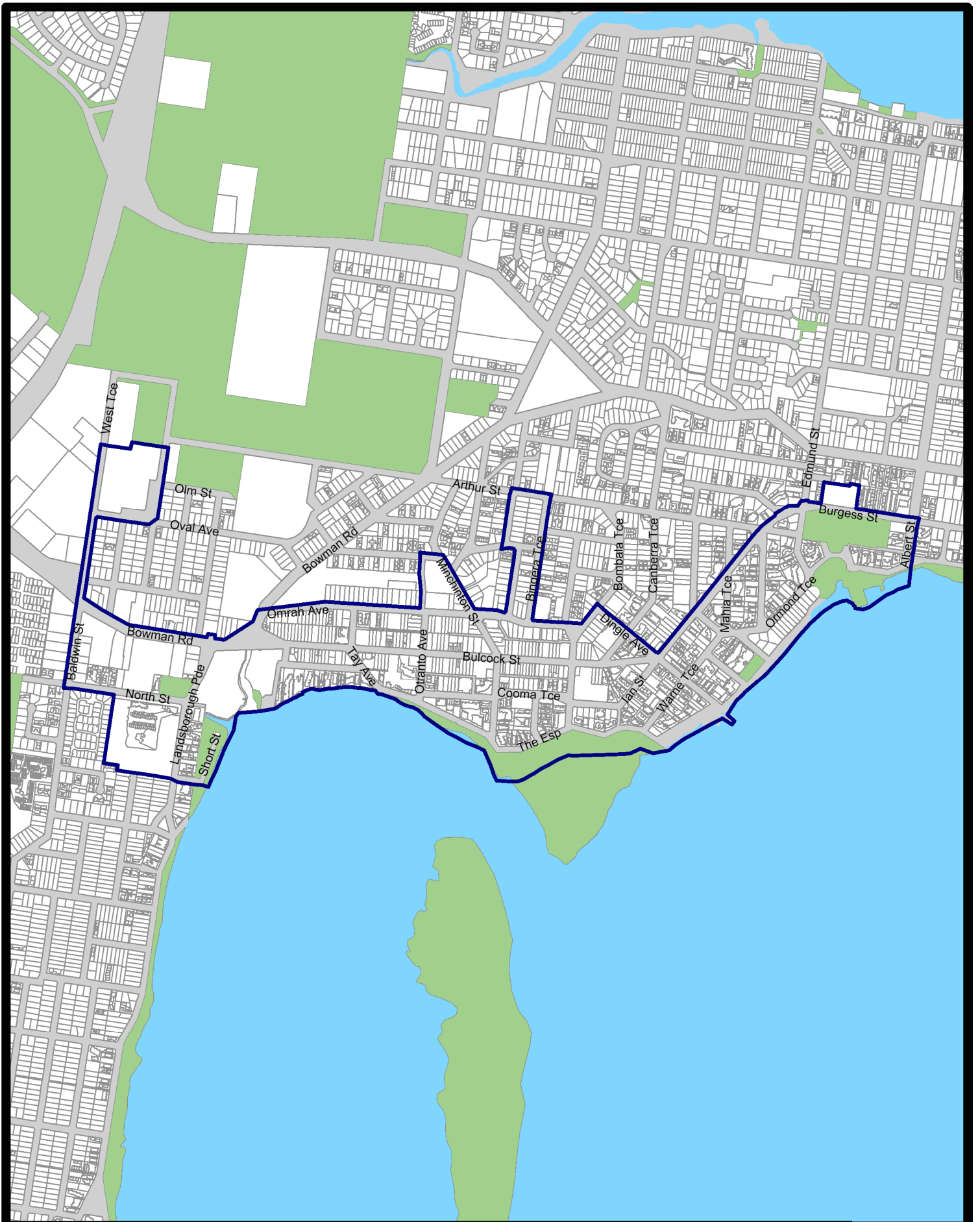
Scale: 1:11,980



LEGEND:

-  Boundary of safe night precinct
-  Waterway
-  Parks and reserves
-  Property boundaries
-  Road casements

MOOLOOLABA



- LEGEND:
- Boundary of safe night precinct
 - Waterway
 - Parks and reserves
 - Property boundaries
 - Road casements

CALOUNDRA