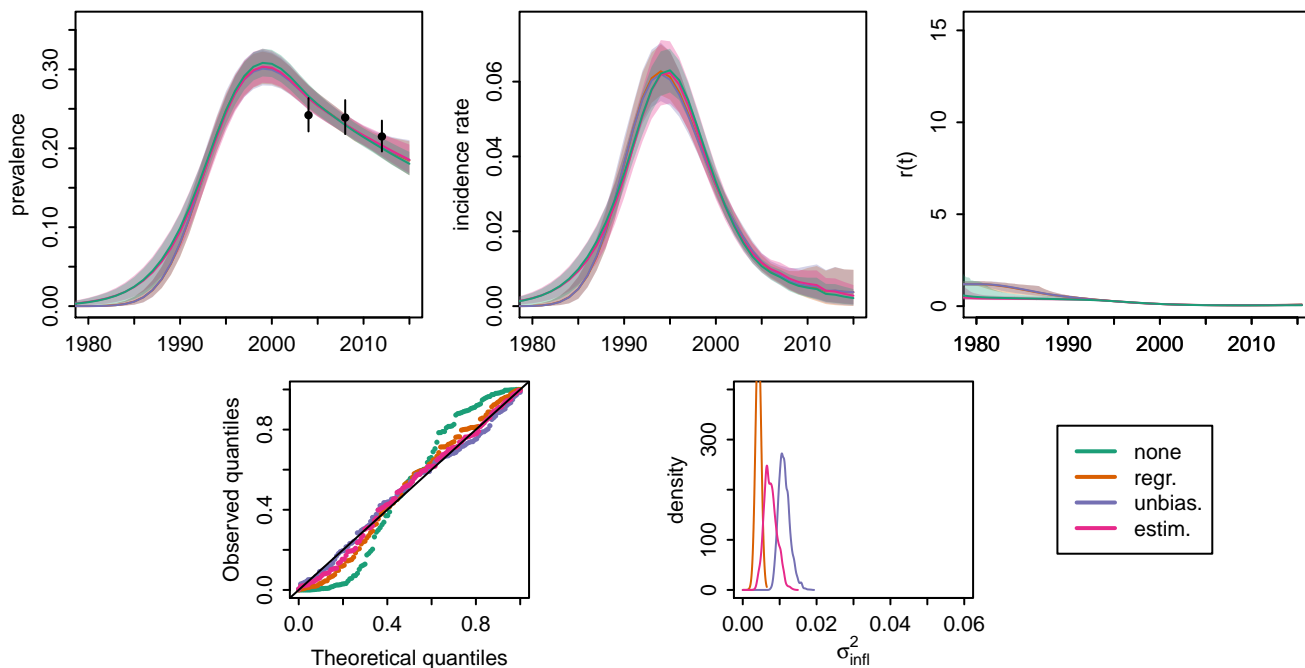
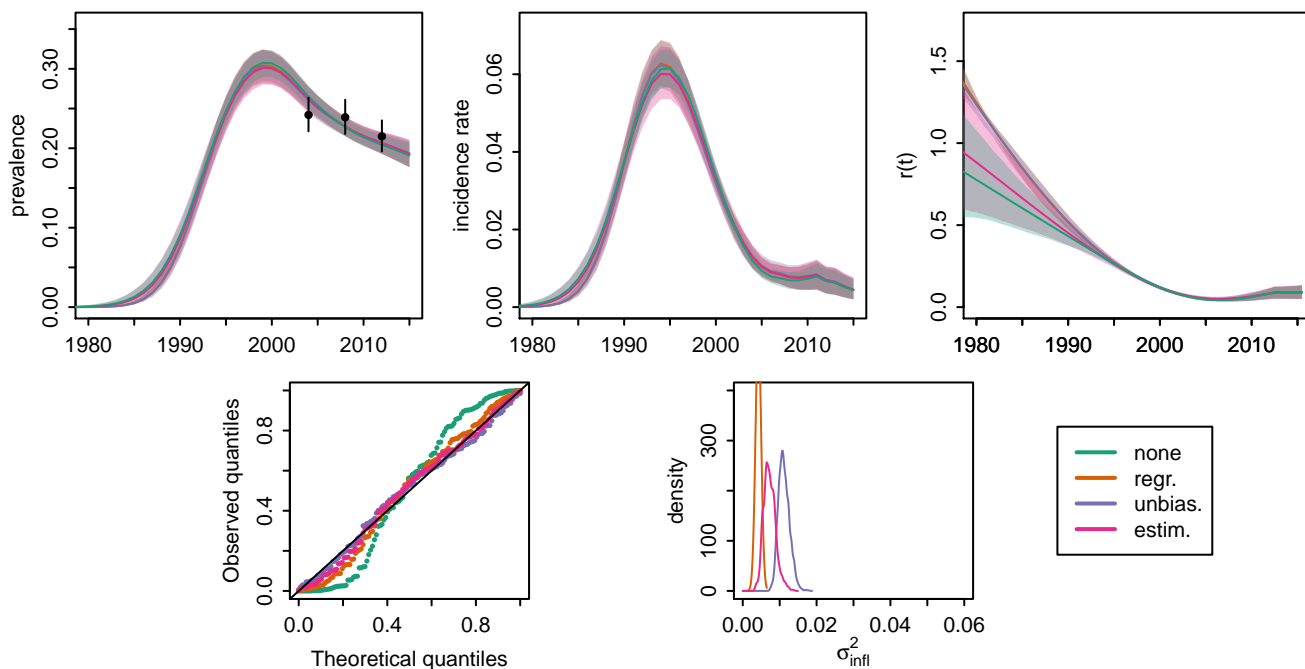


r-trend

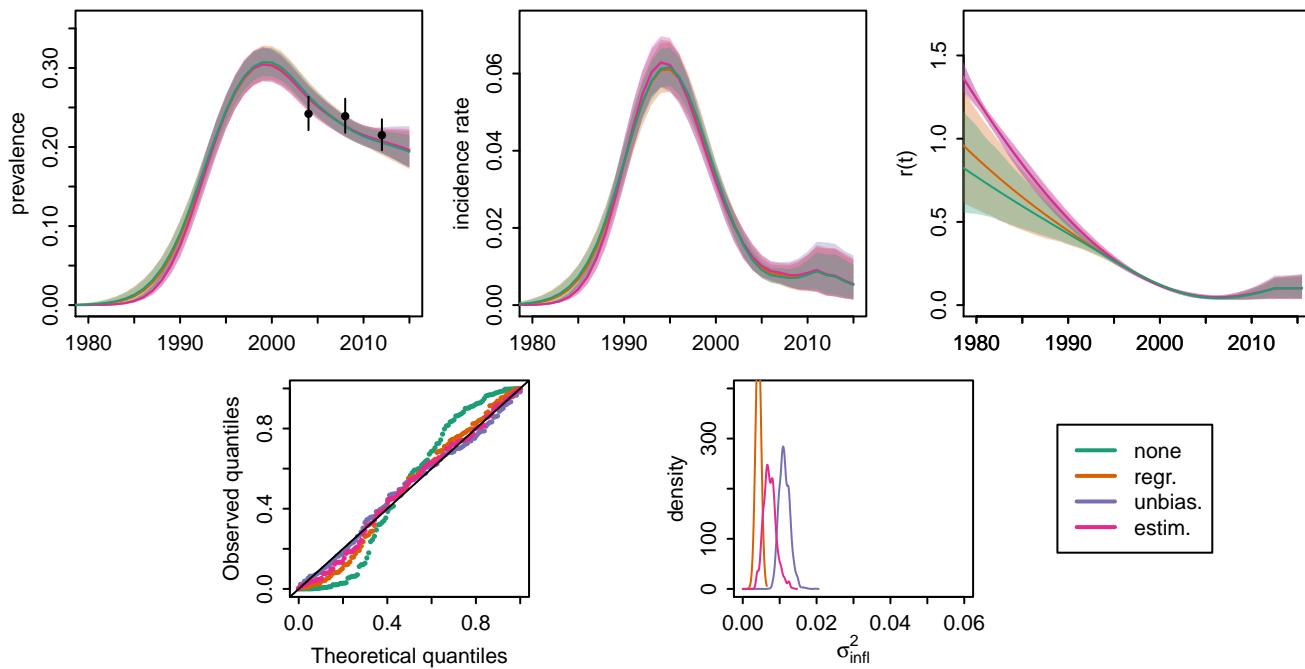
# Botswana Urban



r-spline

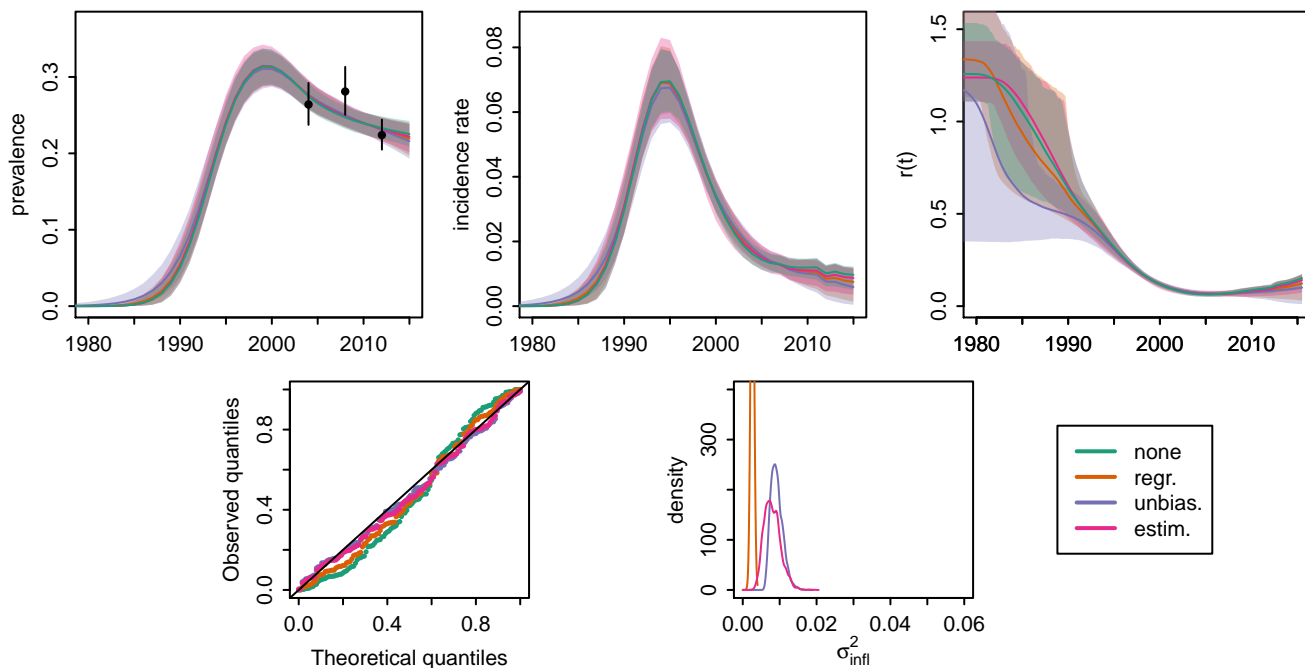


r-spline, no equil. prior

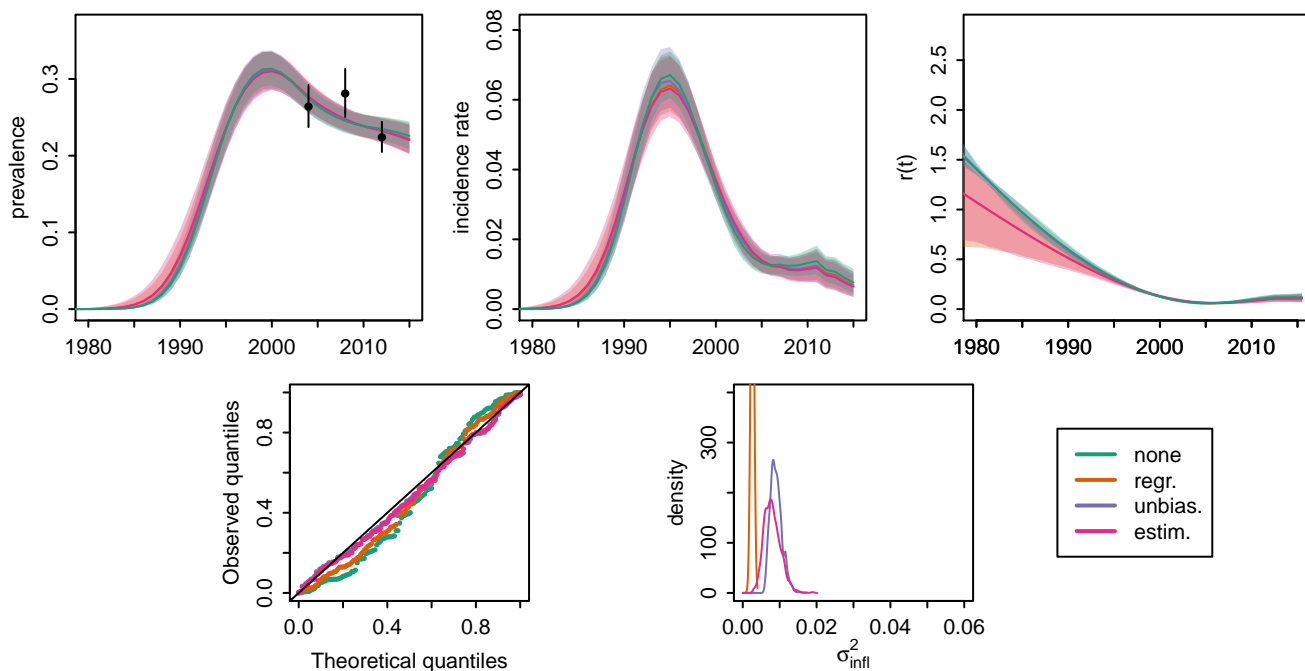


r-trend

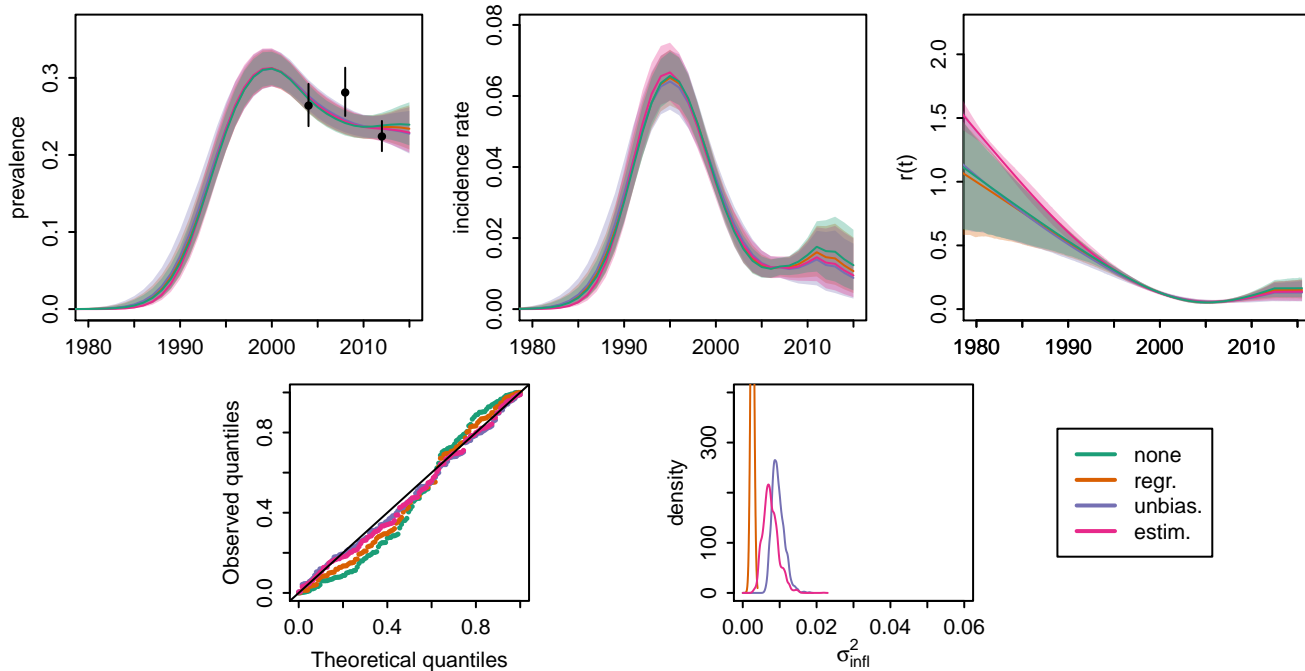
# Botswana Rural



r-spline

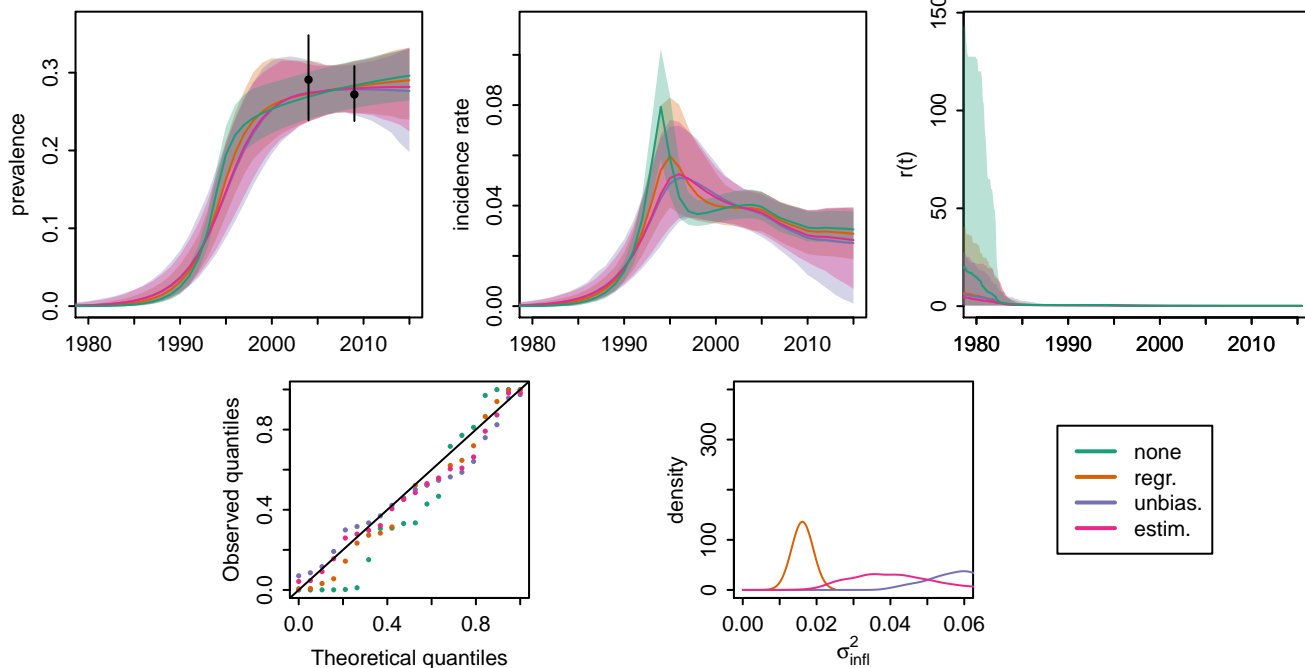


r-spline, no equil. prior

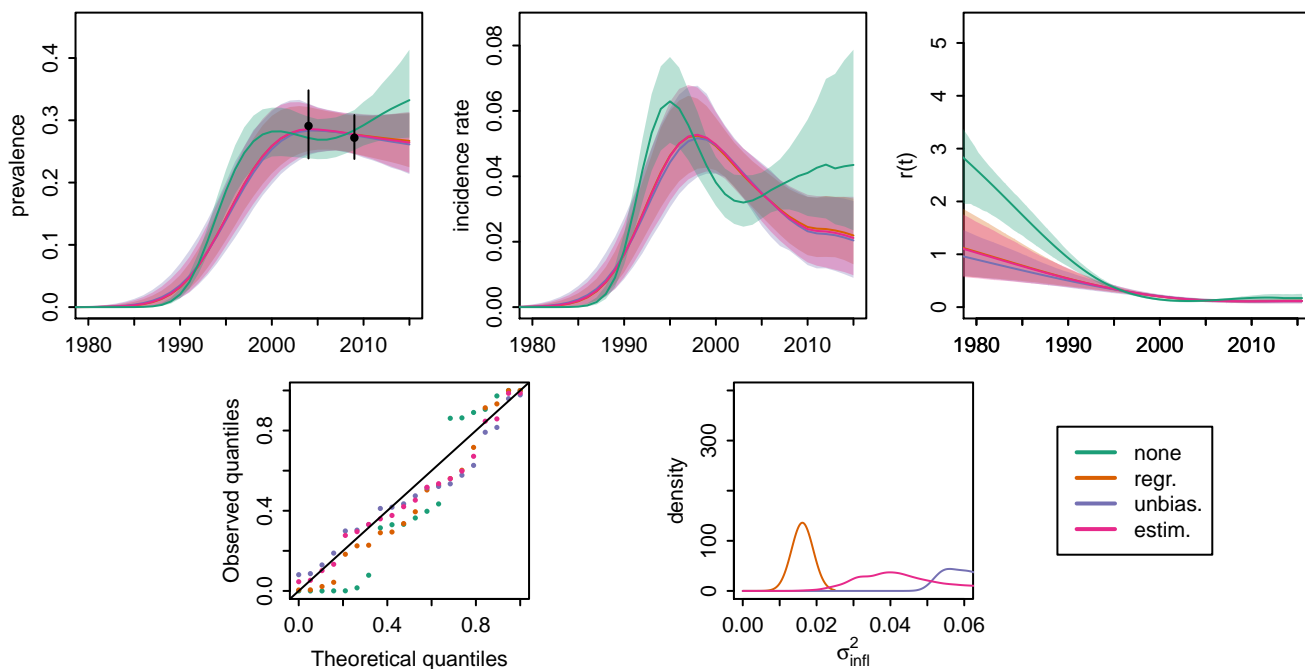


### r-trend

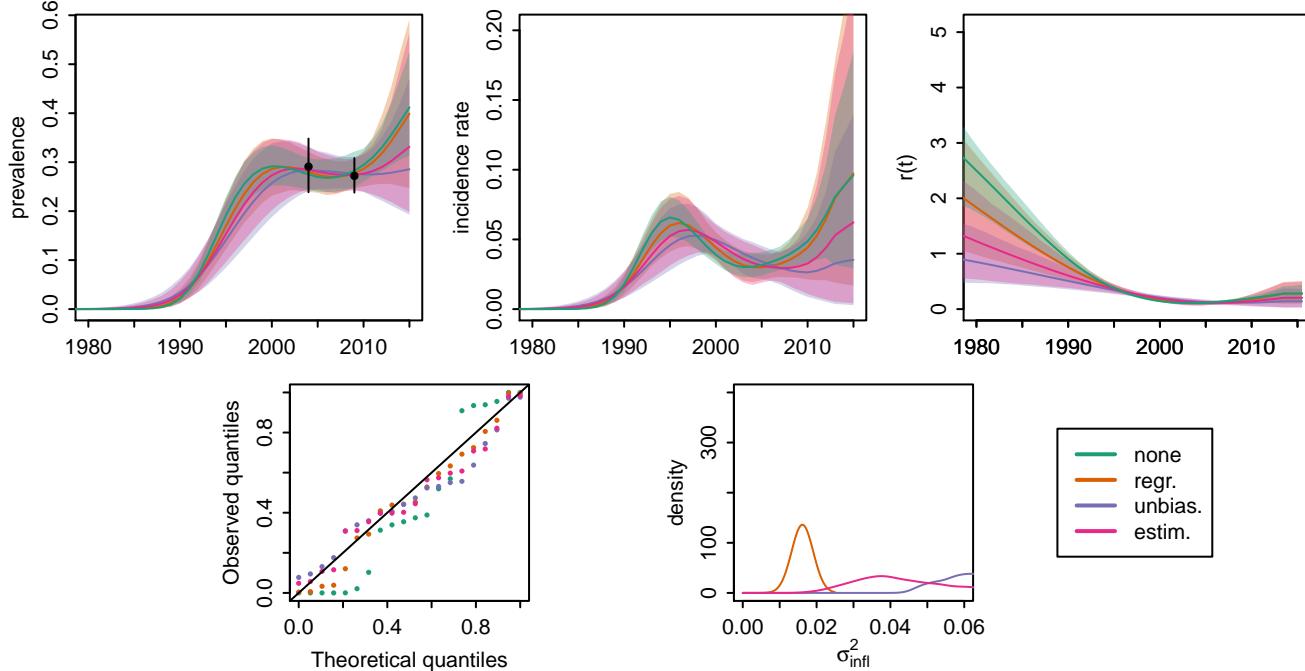
### Lesotho Urban



### r-spline

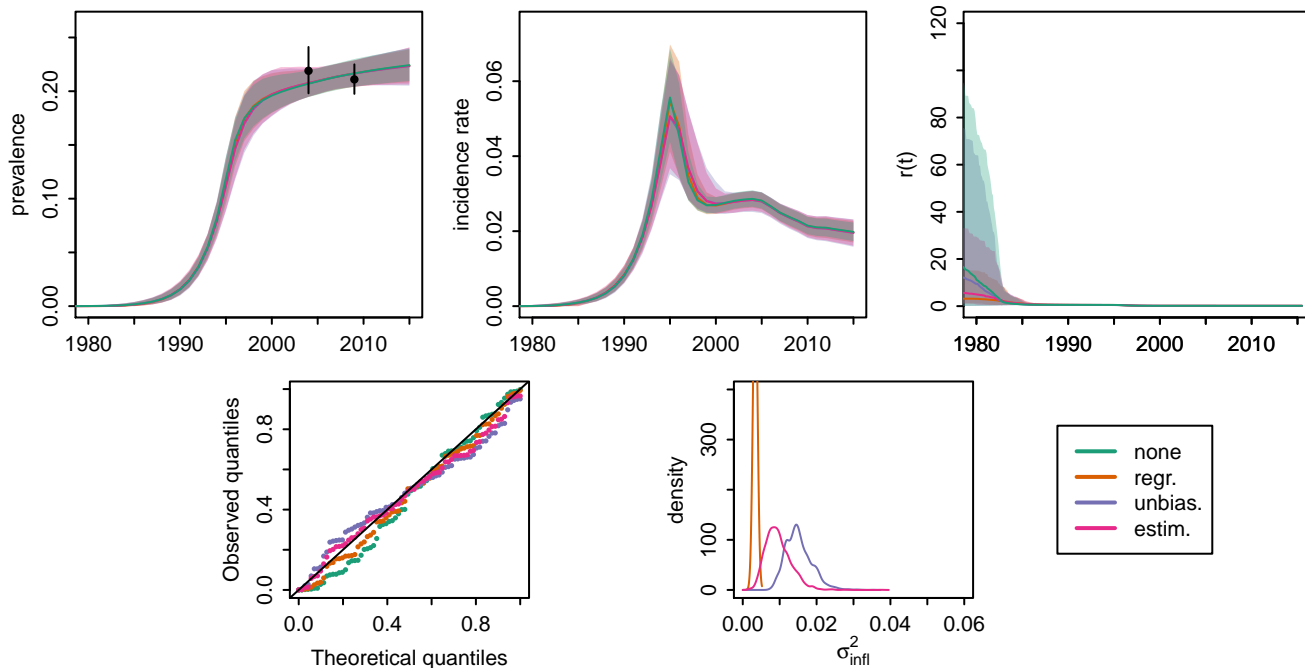


### r-spline, no equil. prior

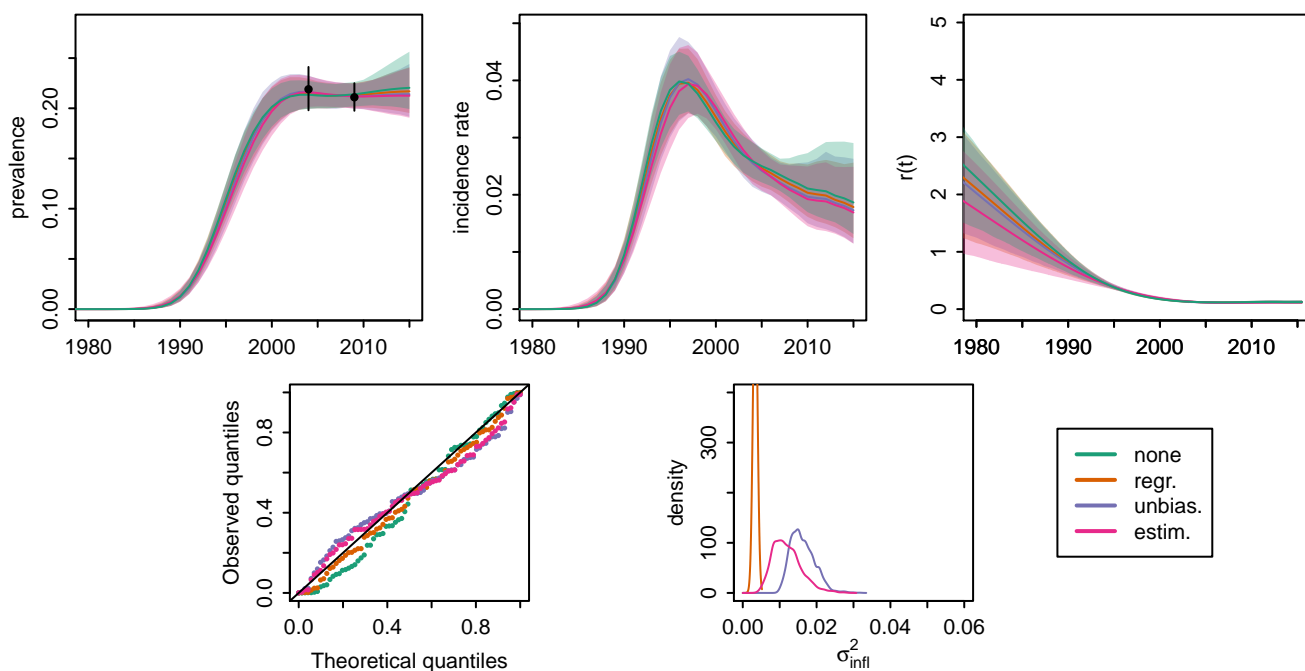


r-trend

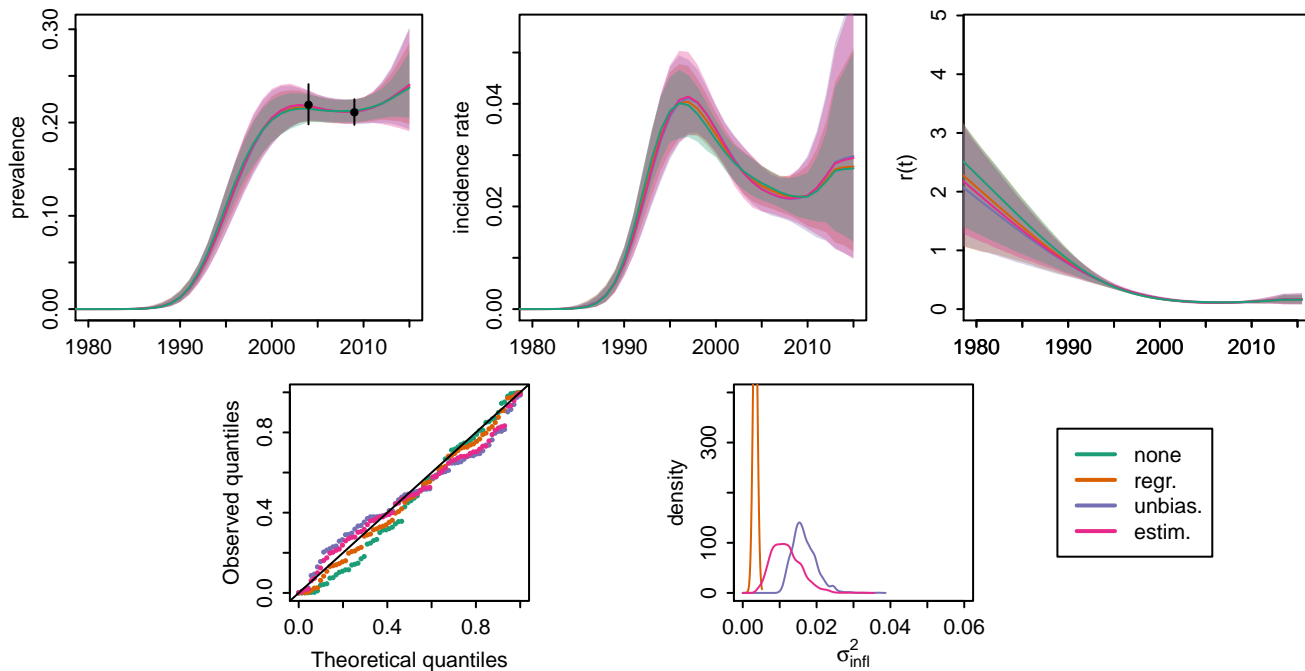
# Lesotho Rural



r-spline

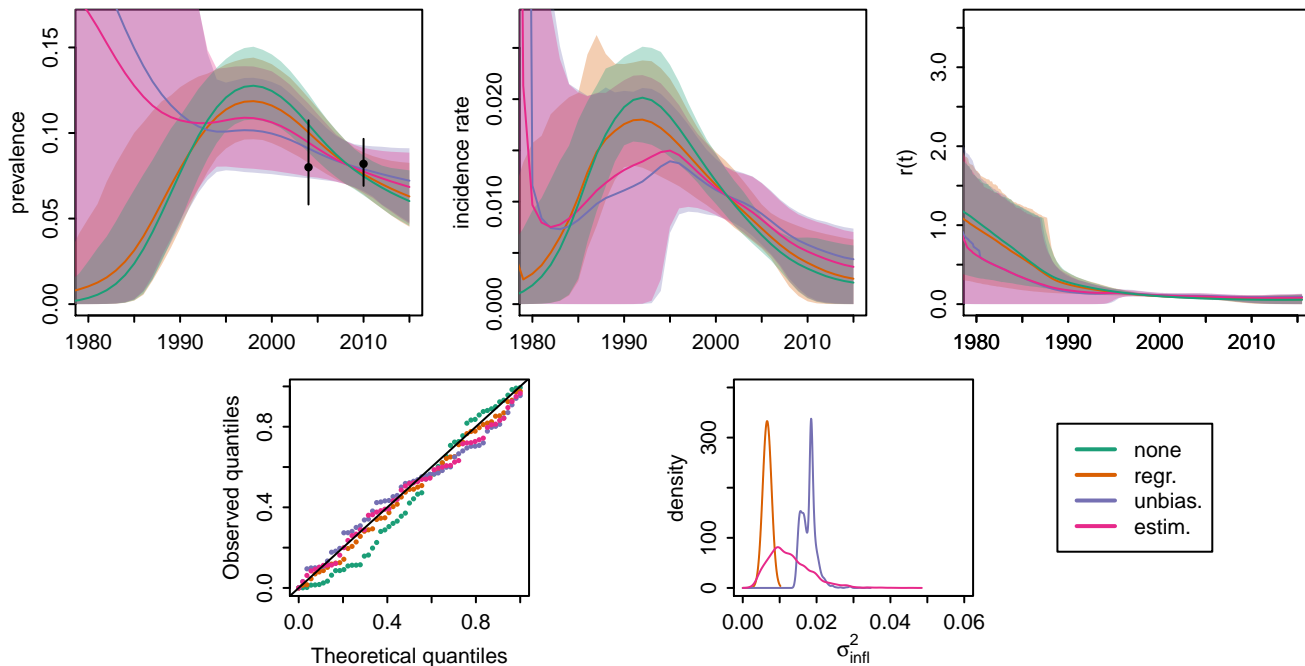


r-spline, no equil. prior

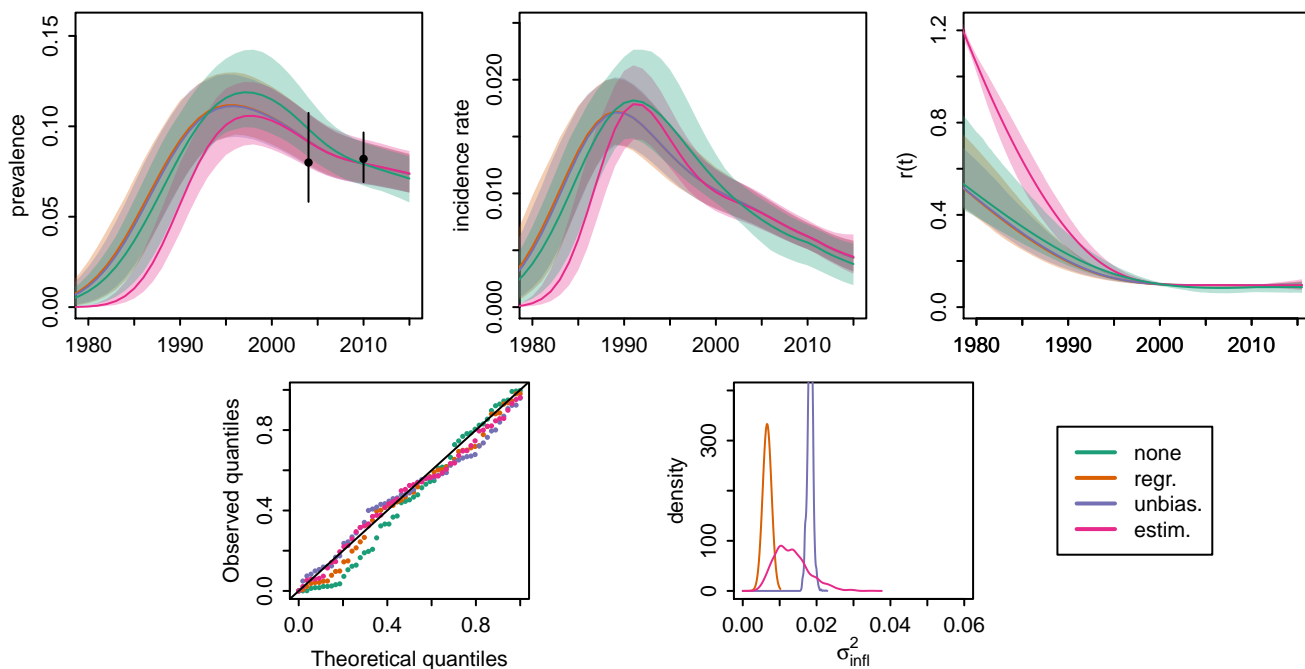


r-trend

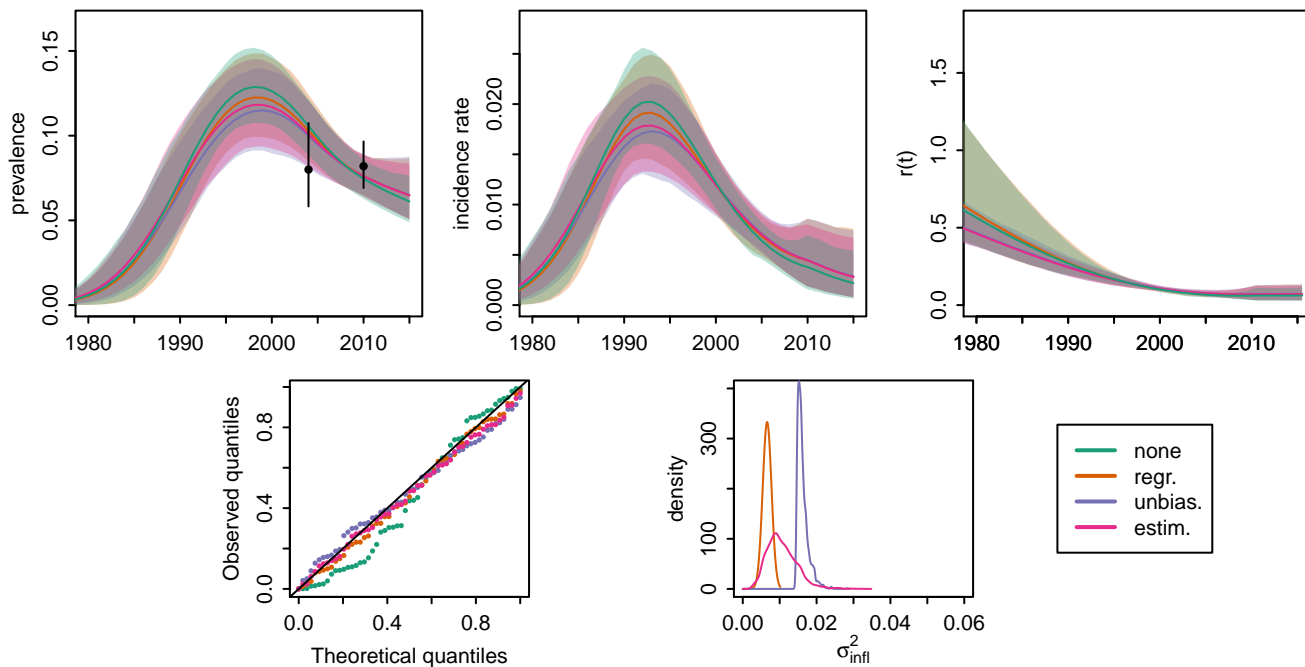
# Malawi Northern Region



r-spline

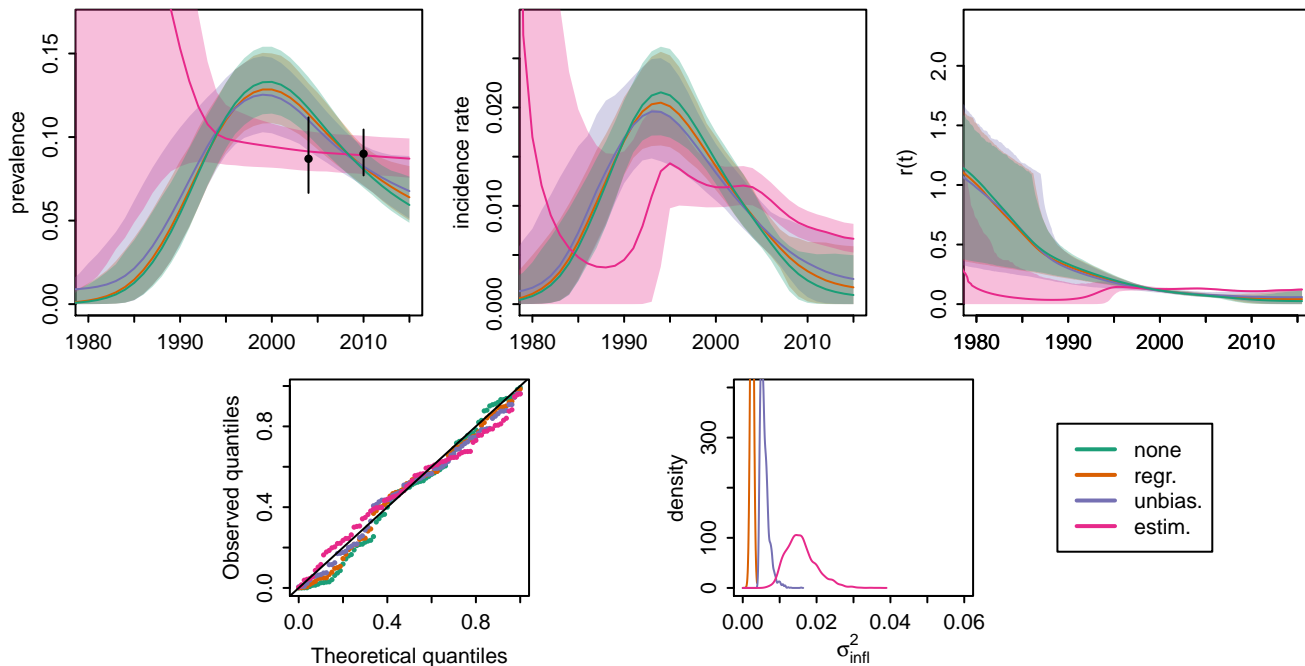


r-spline, no equil. prior

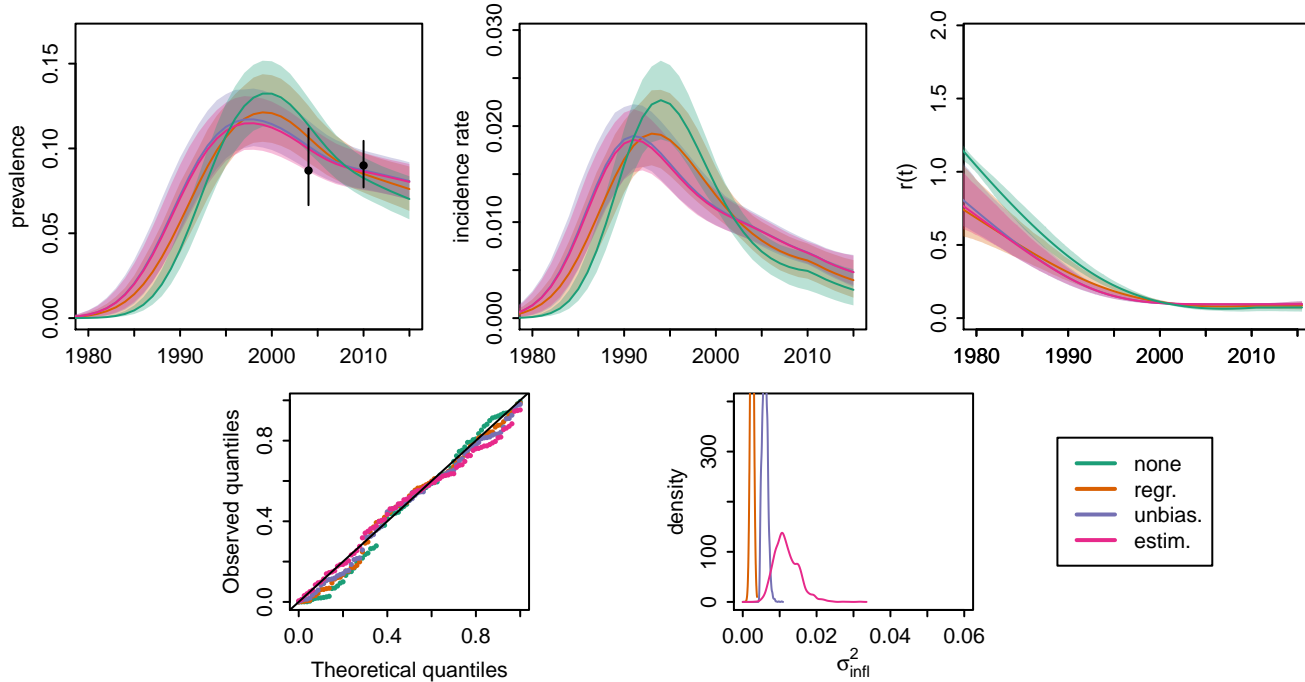


r-trend

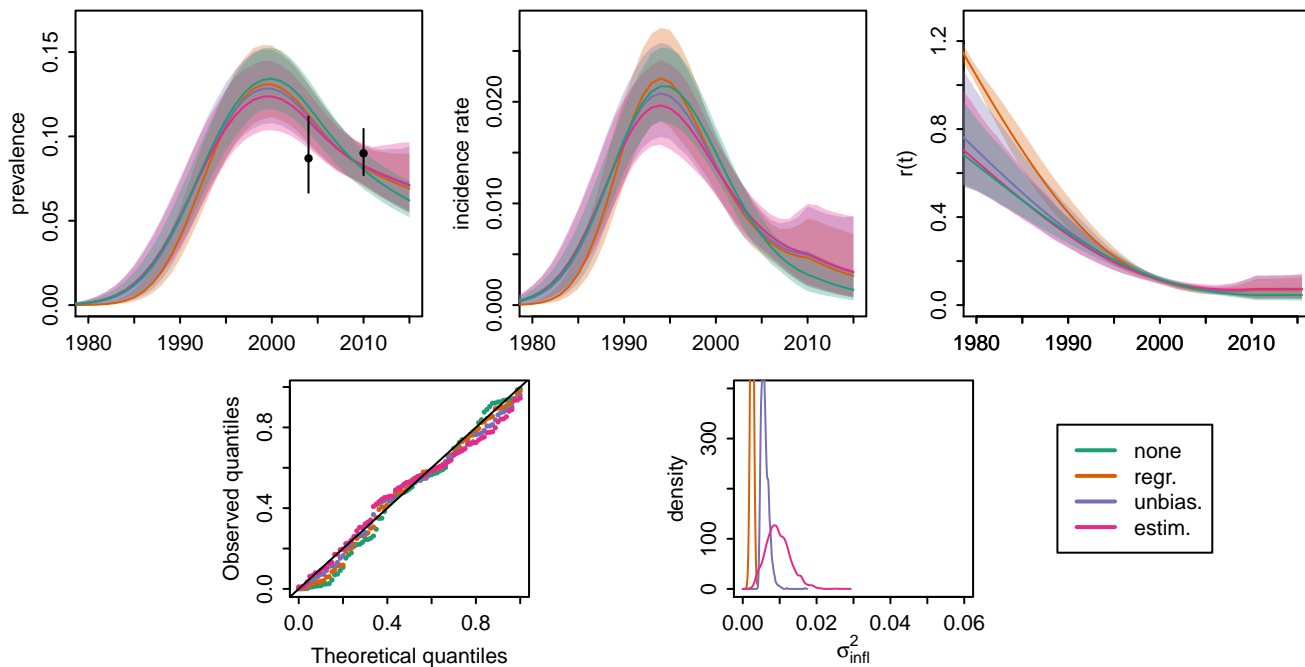
# Malawi Central Region



r-spline

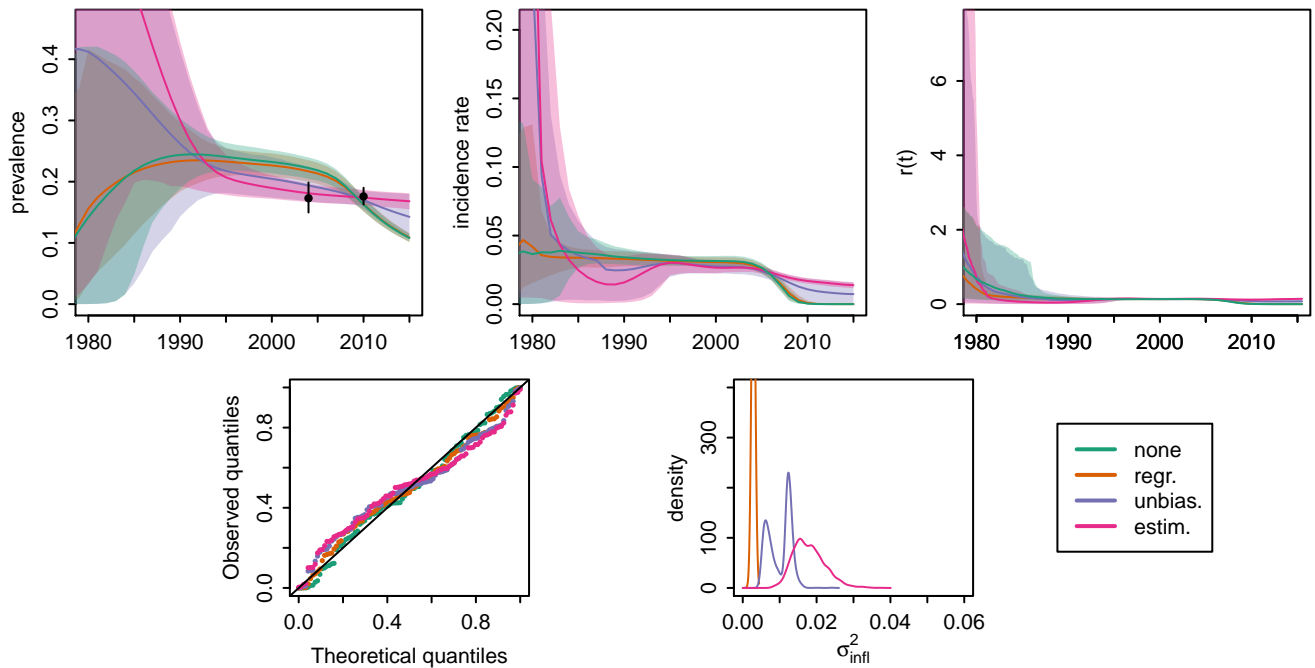


r-spline, no equil. prior

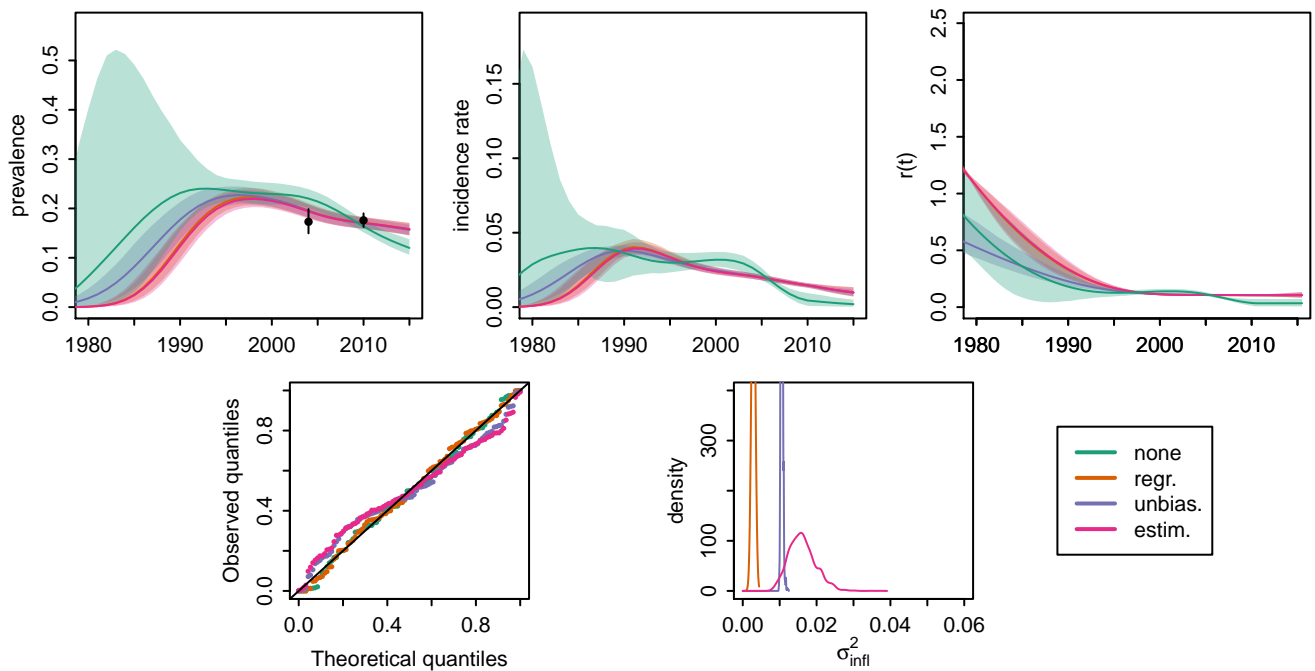


r-trend

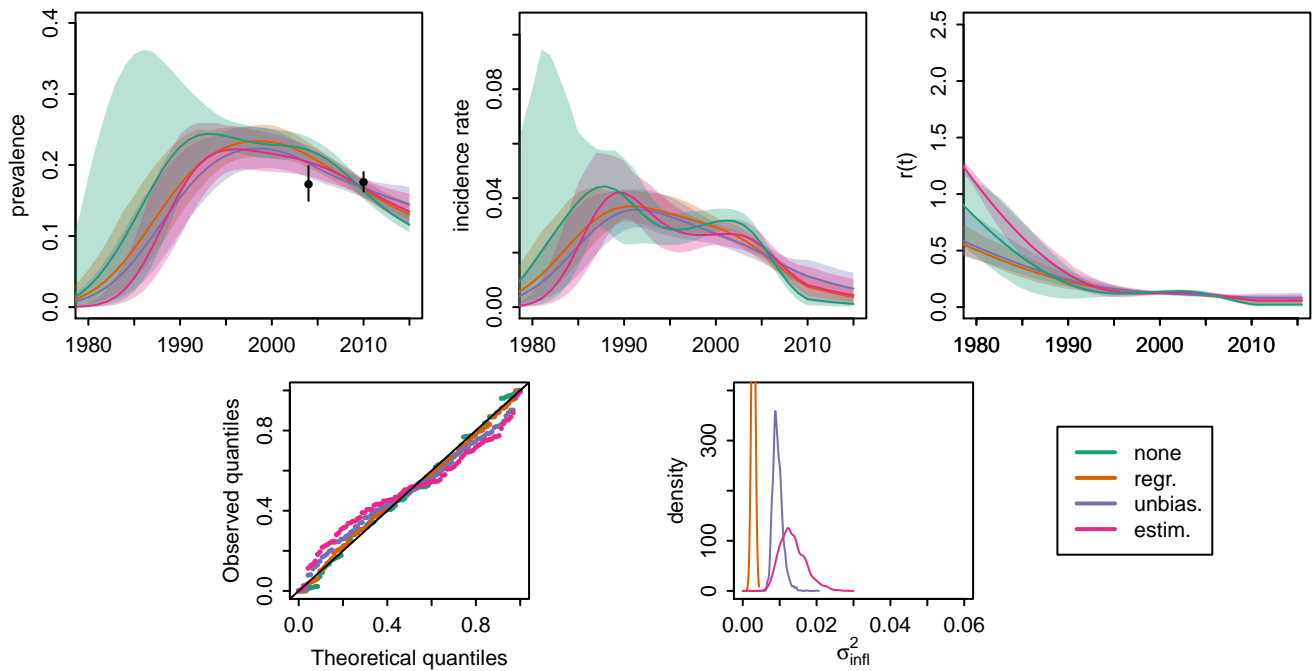
### Malawi Southern Region



r-spline

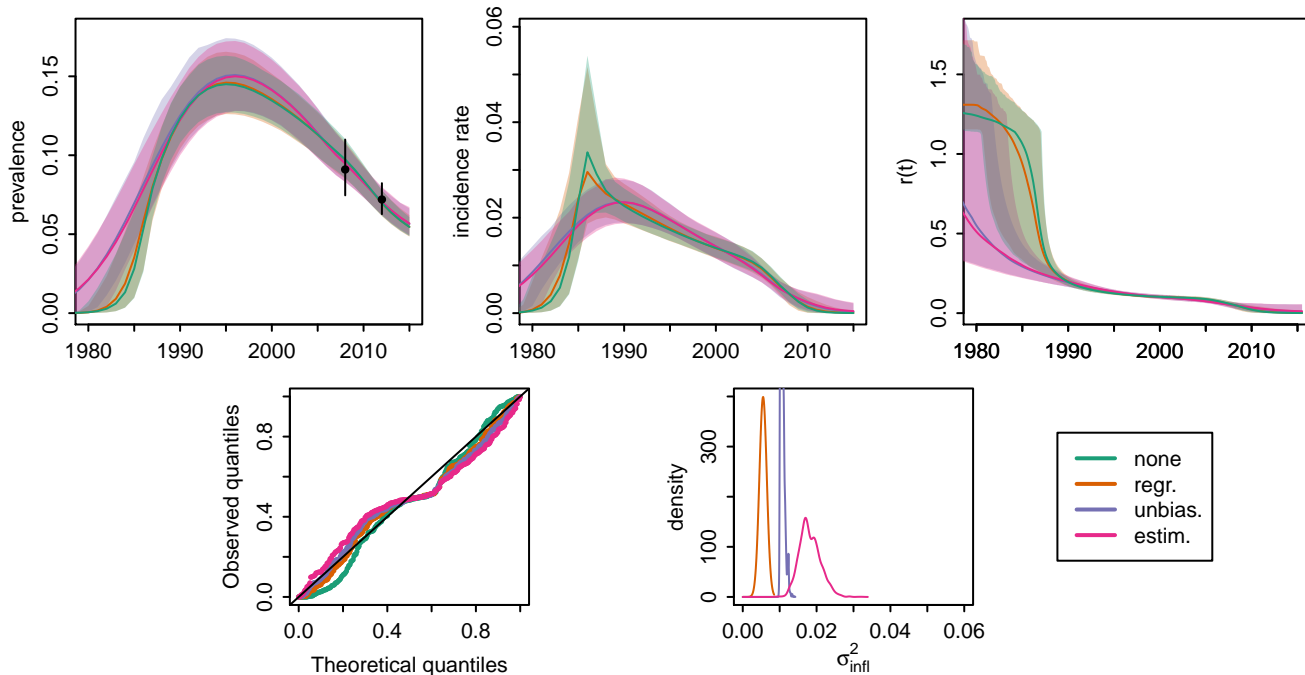


r-spline, no equil. prior

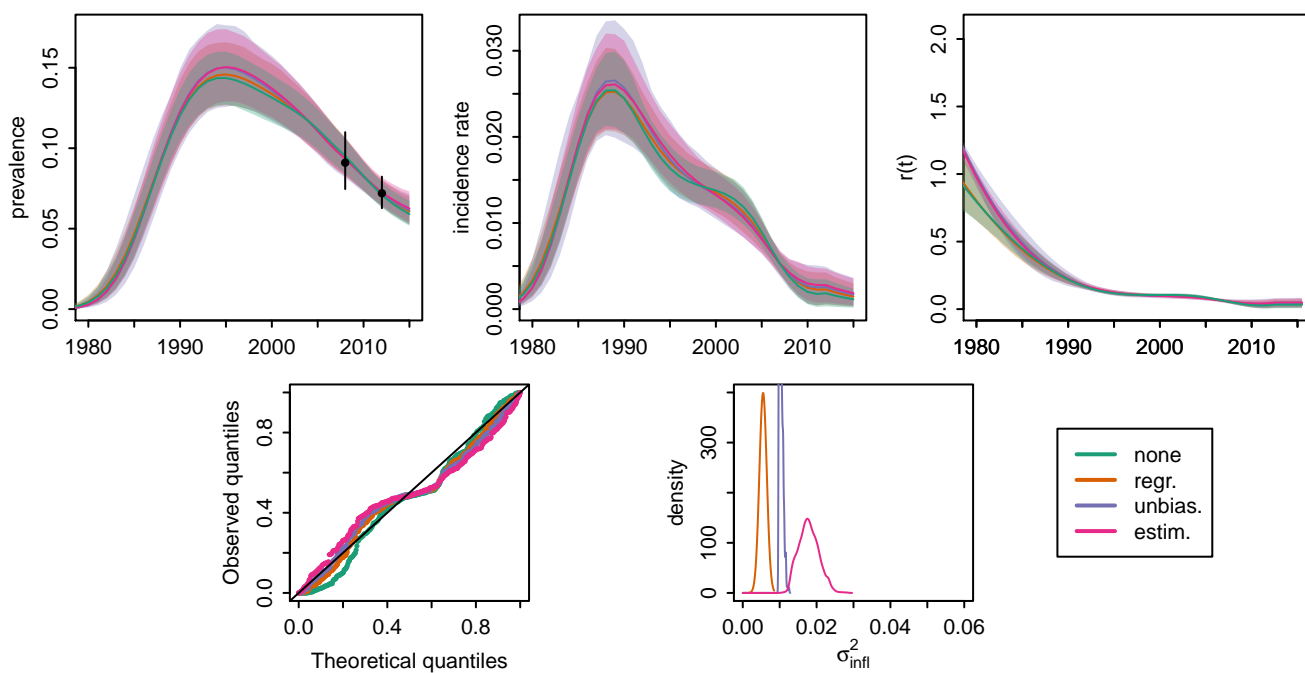


r-trend

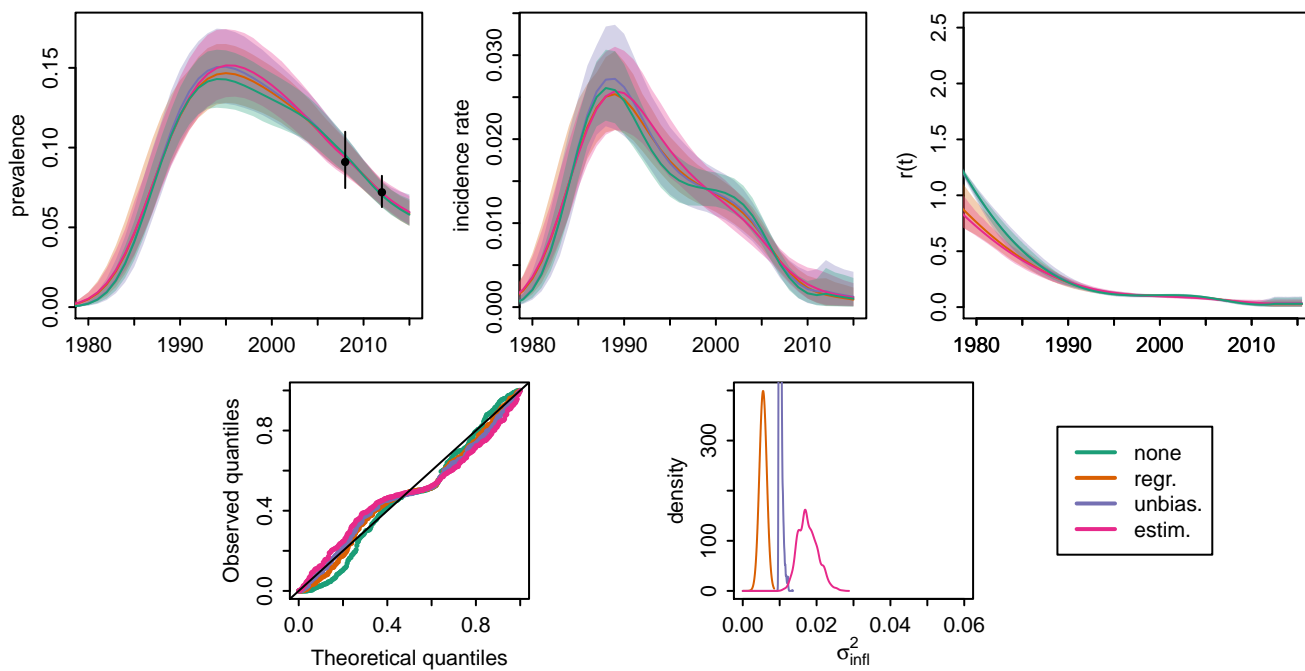
# United Republic of Tanzania Urban



r-spline



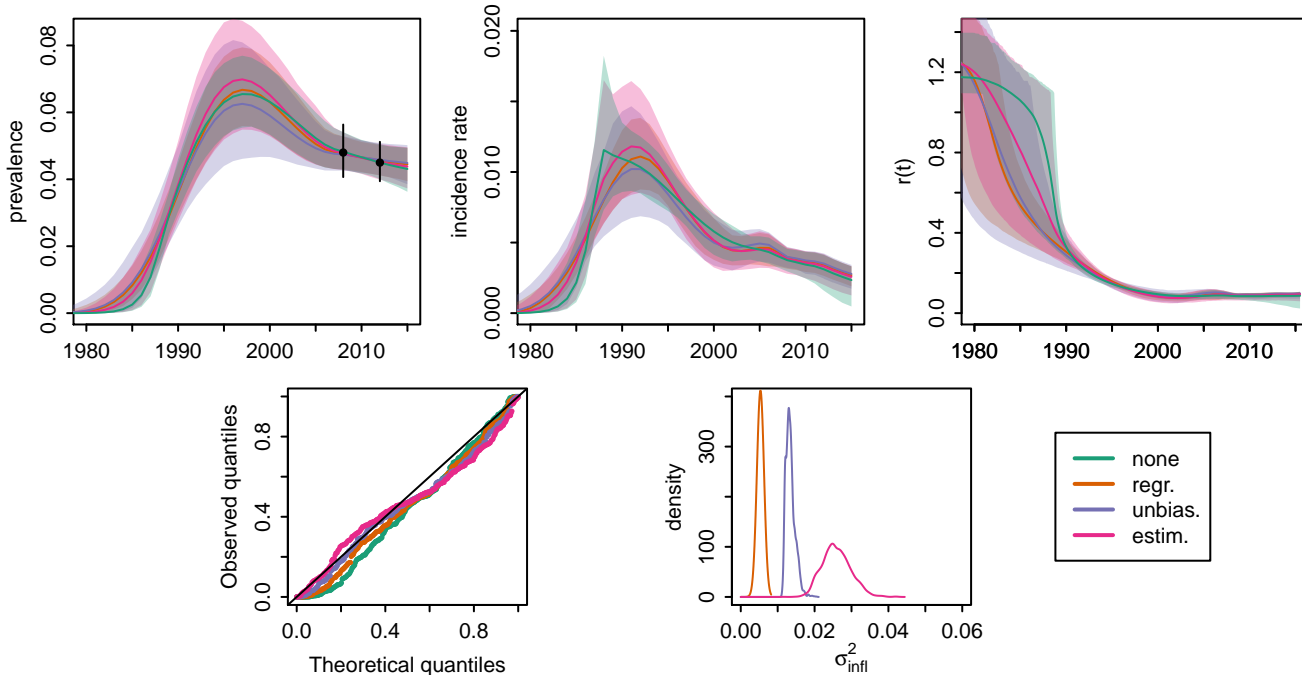
r-spline, no equil. prior



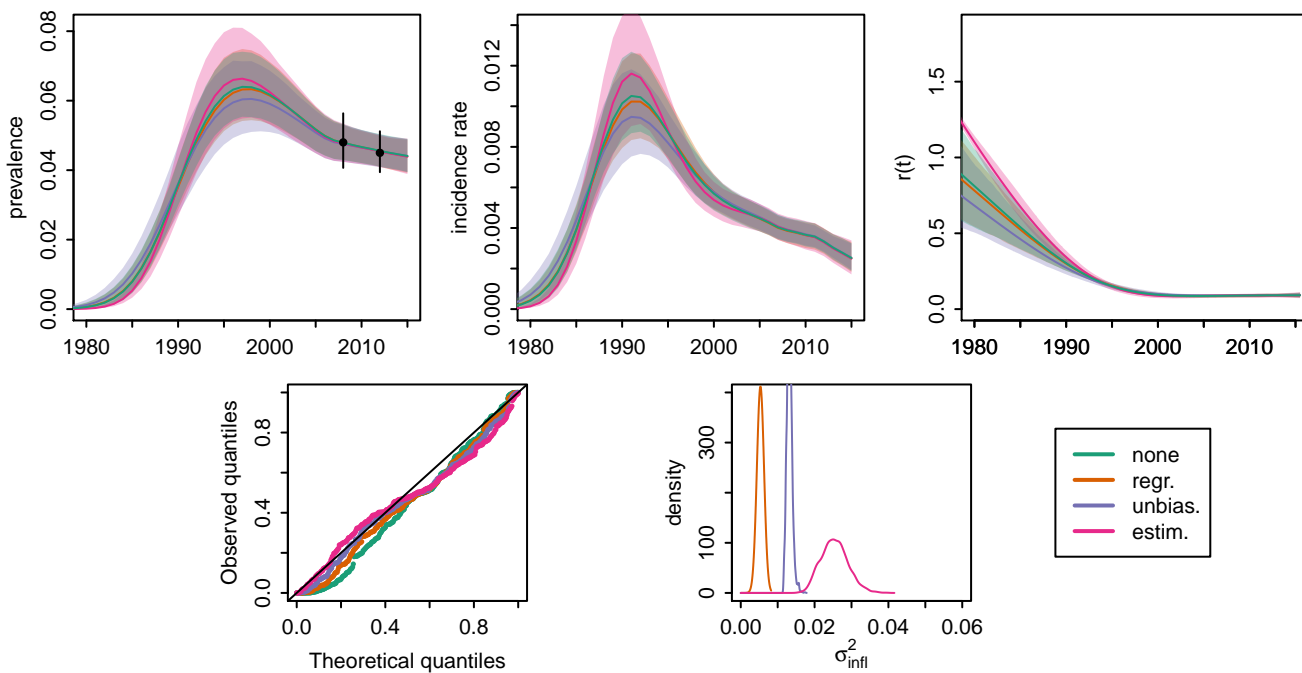


r-trend

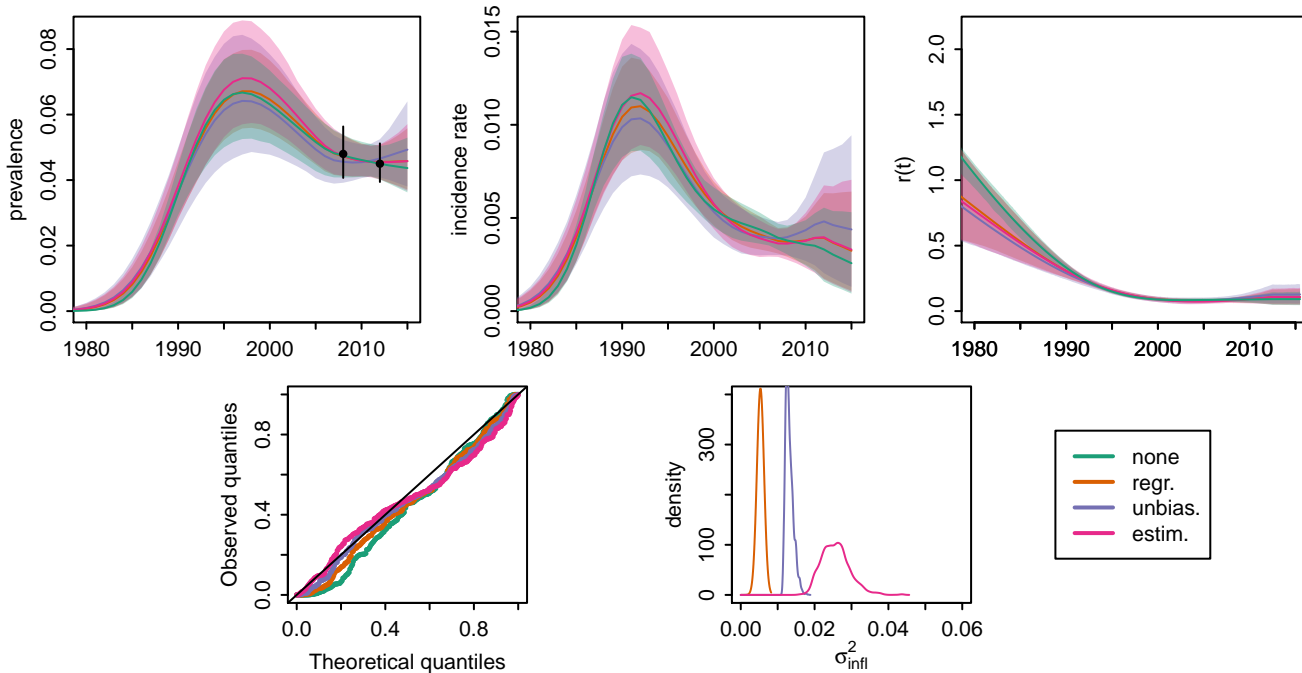
# United Republic of Tanzania Rural



r-spline

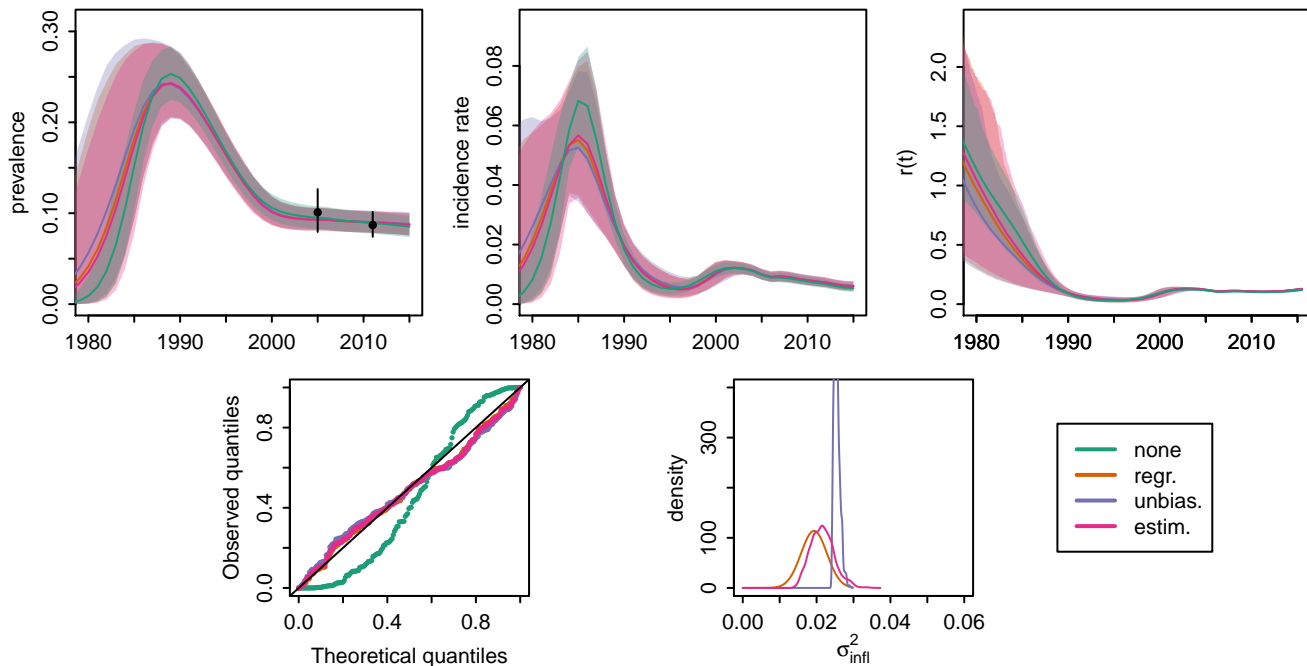


r-spline, no equil. prior

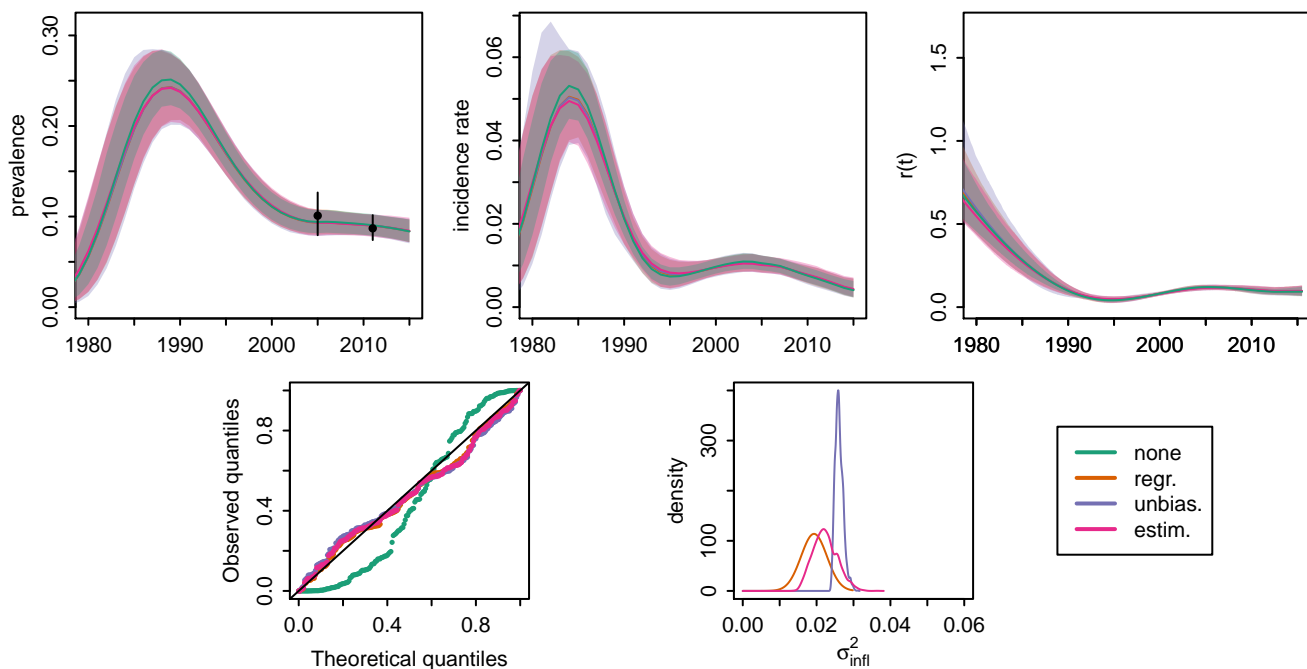


r-trend

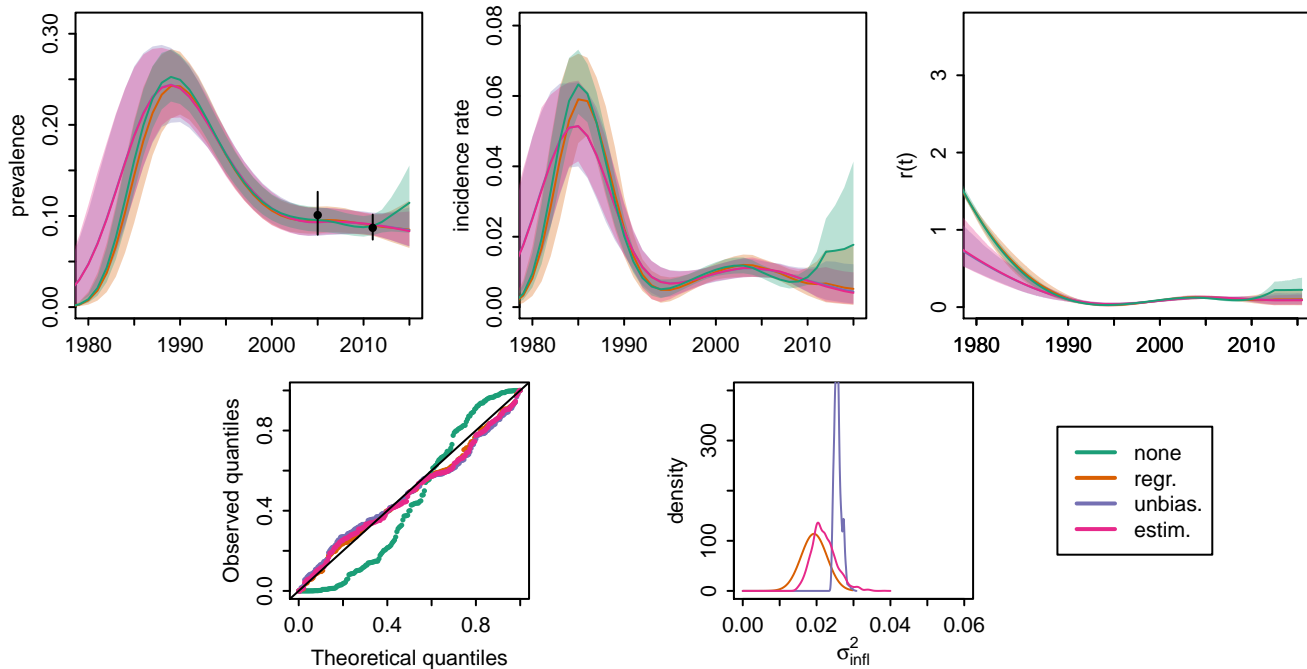
# Uganda Urban



r-spline

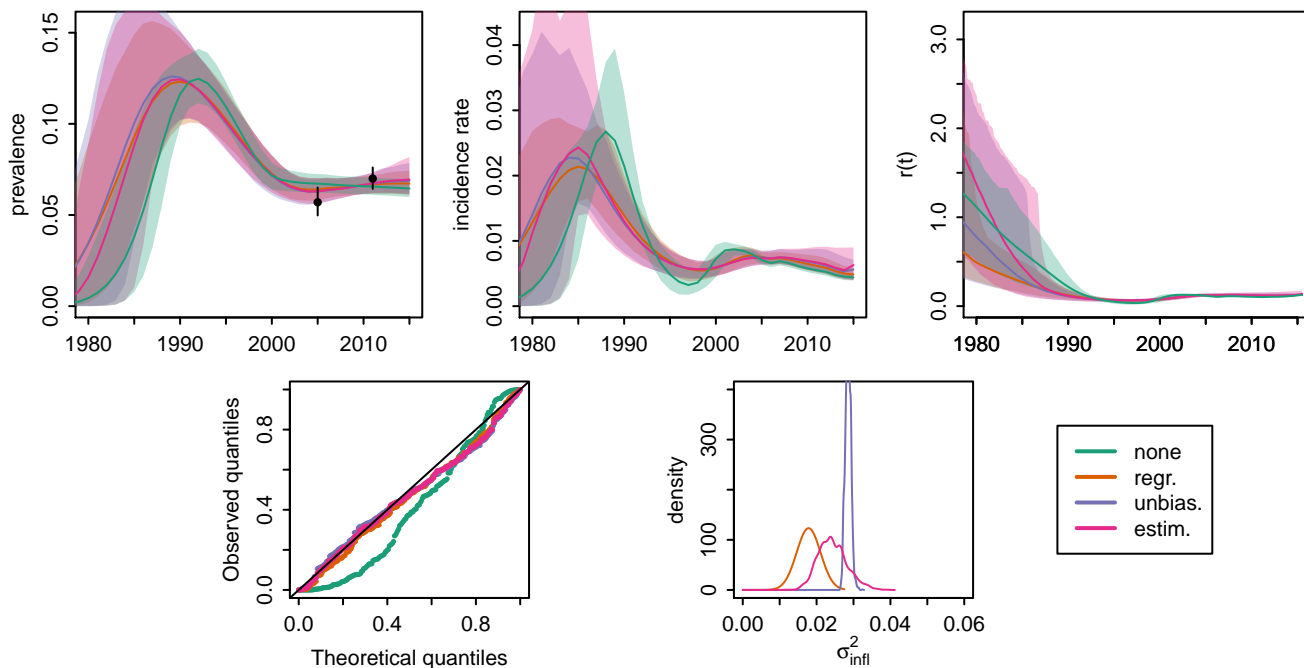


r-spline, no equil. prior

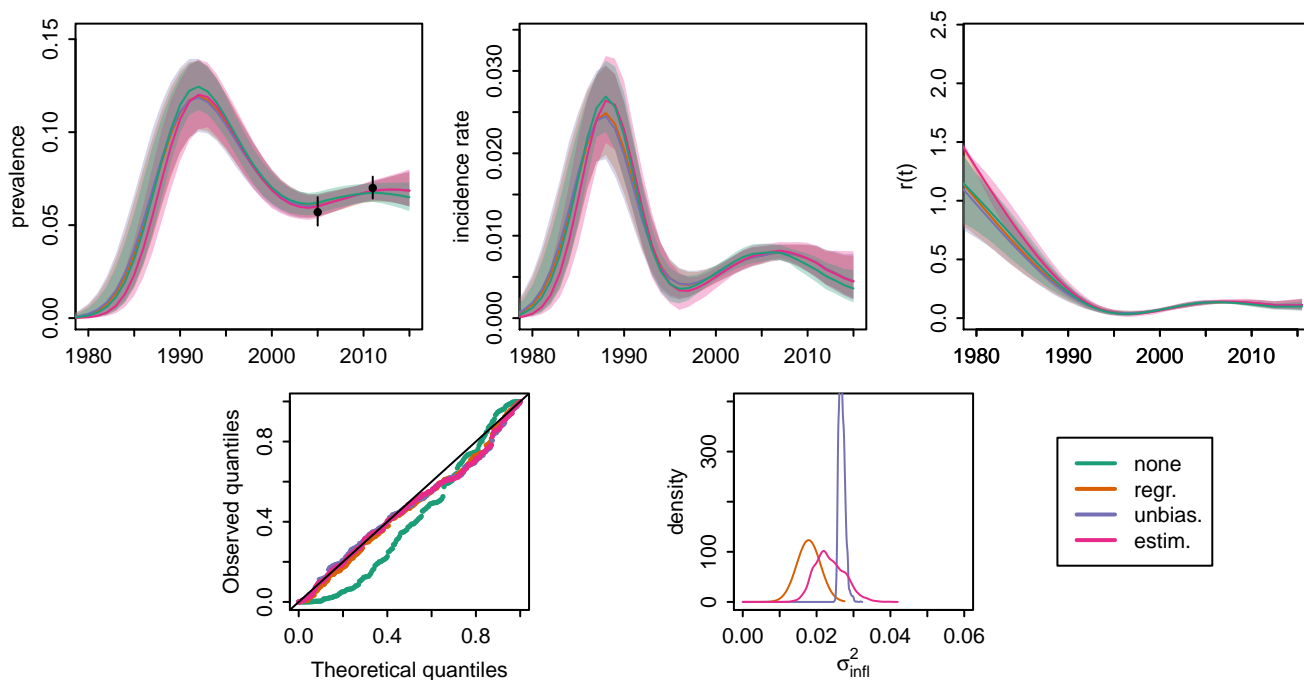


### r-trend

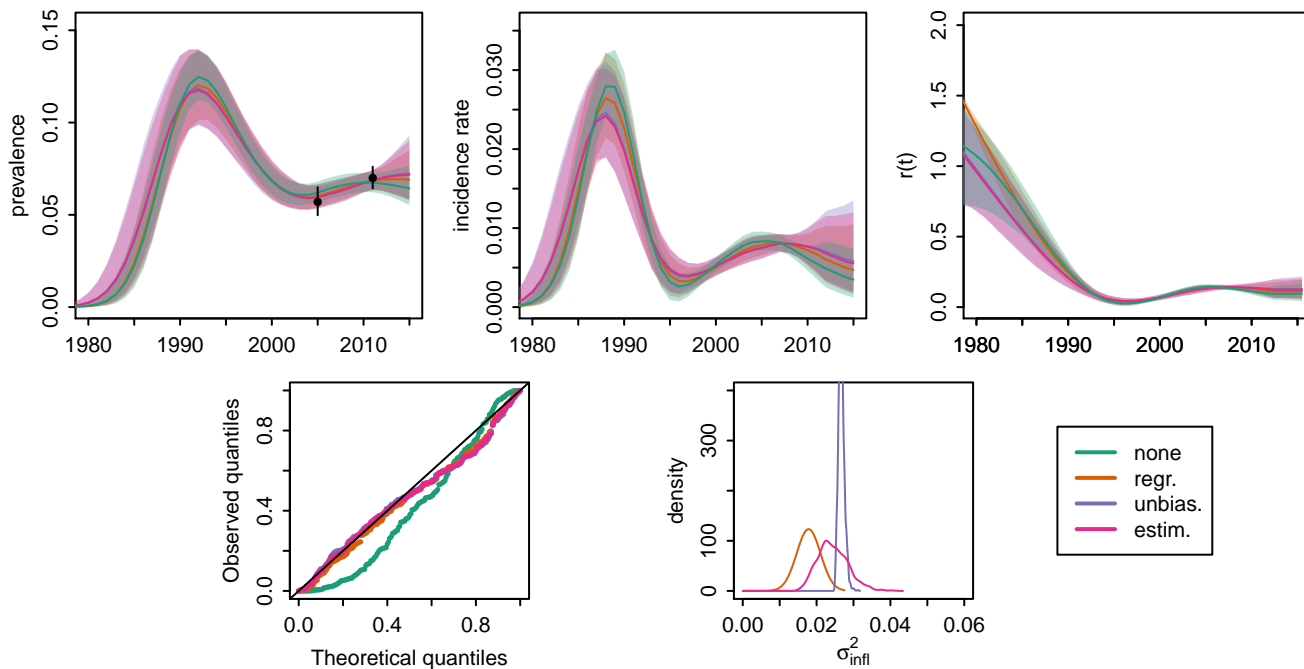
### Uganda Rural



### r-spline

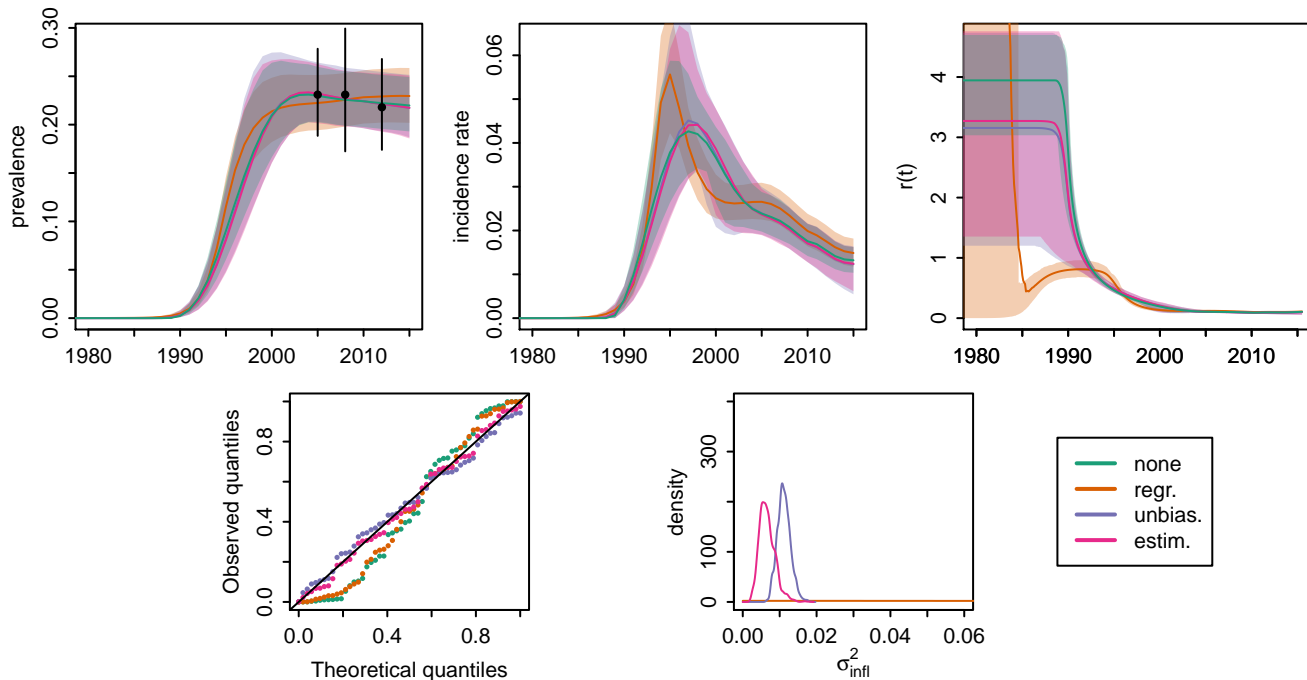


### r-spline, no equil. prior

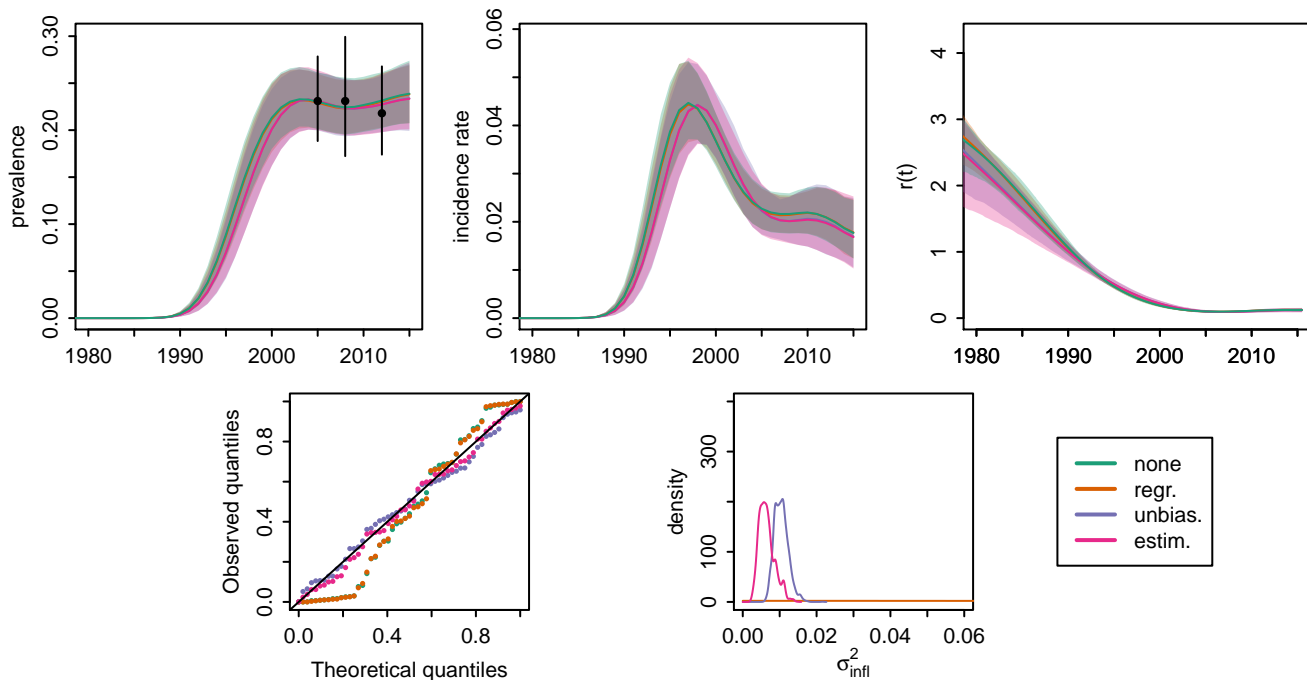


# South Africa MP

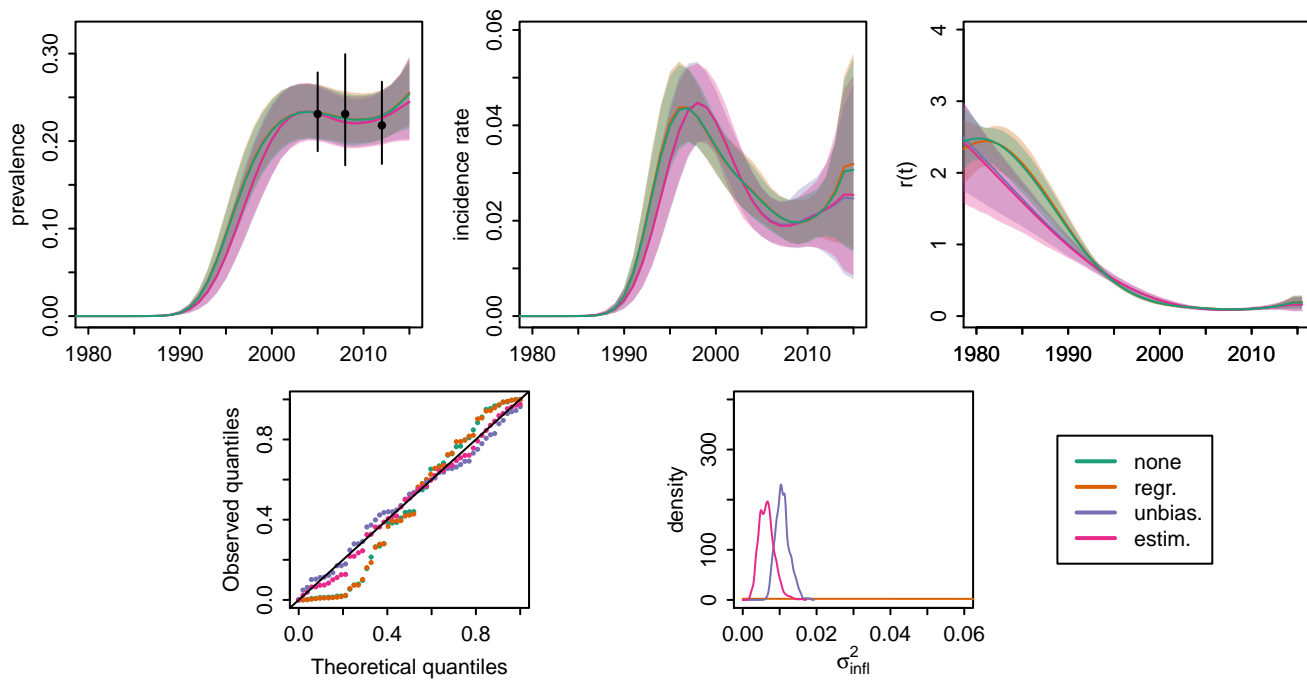
## r-trend



## r-spline

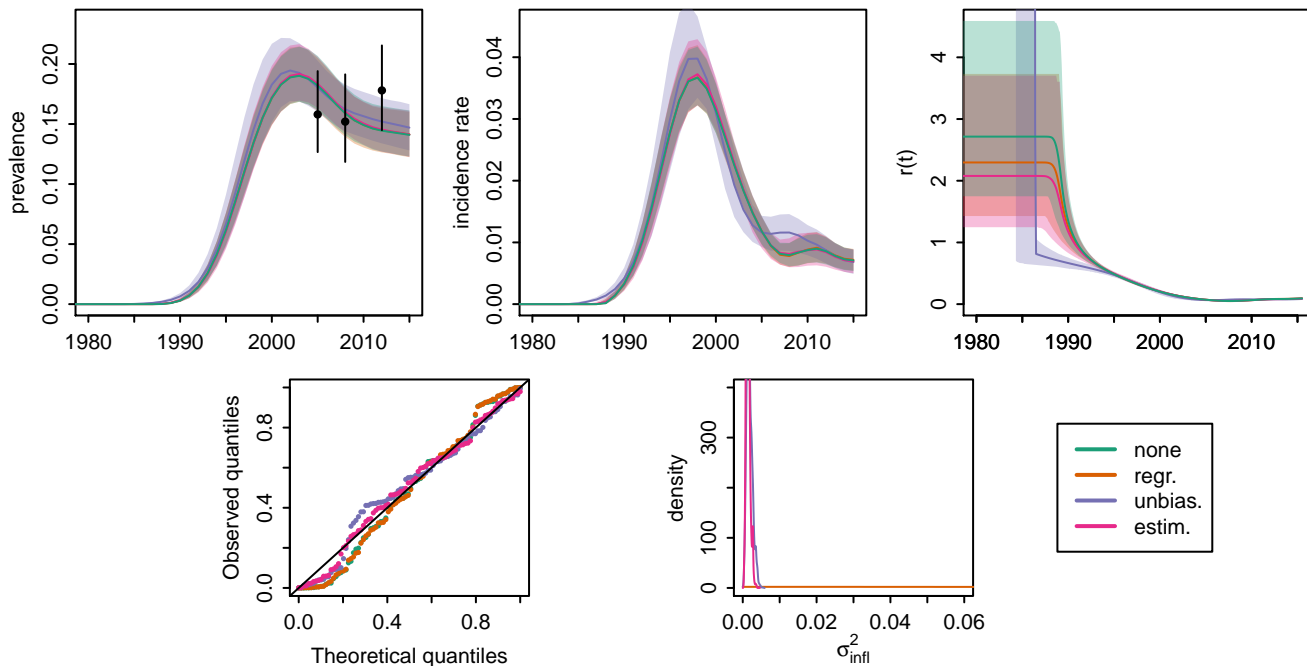


## r-spline, no equil. prior

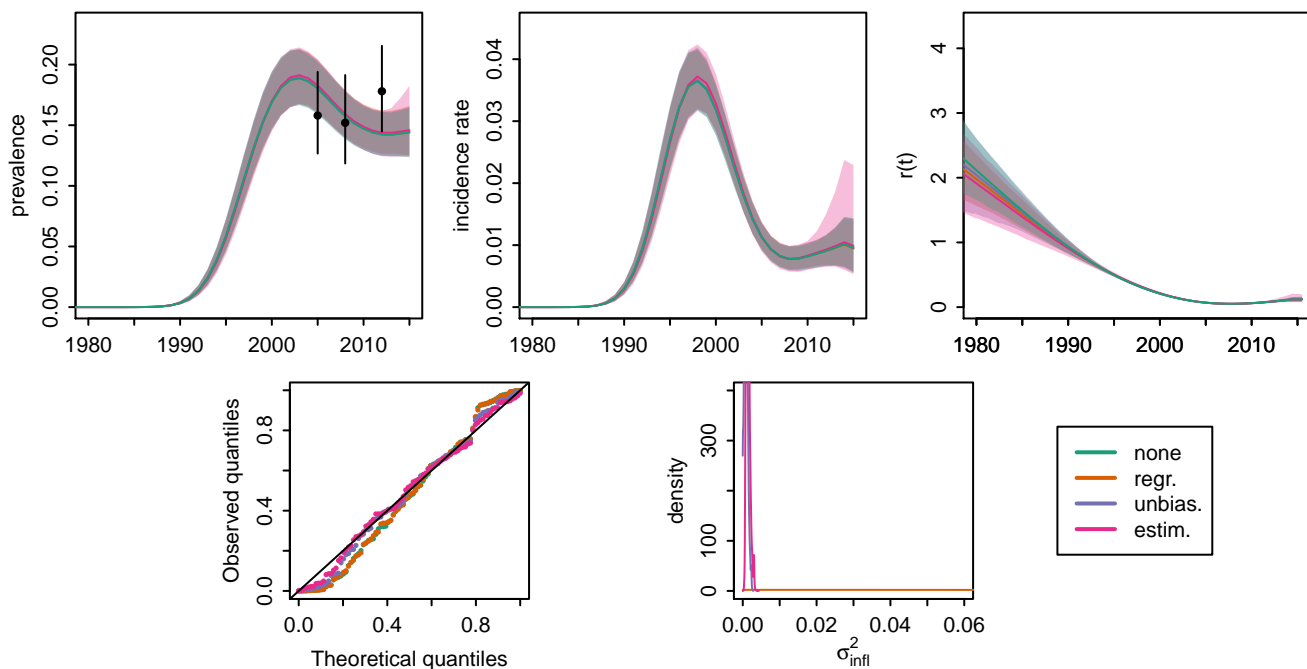


r-trend

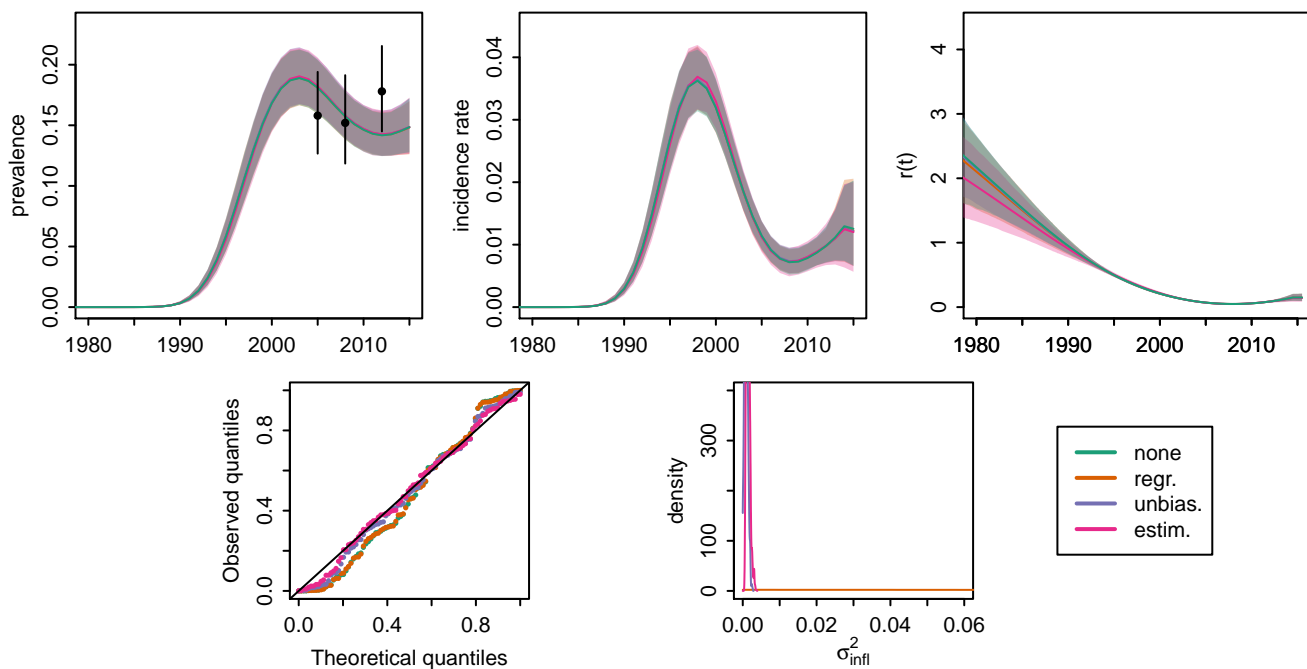
### South Africa GP



r-spline

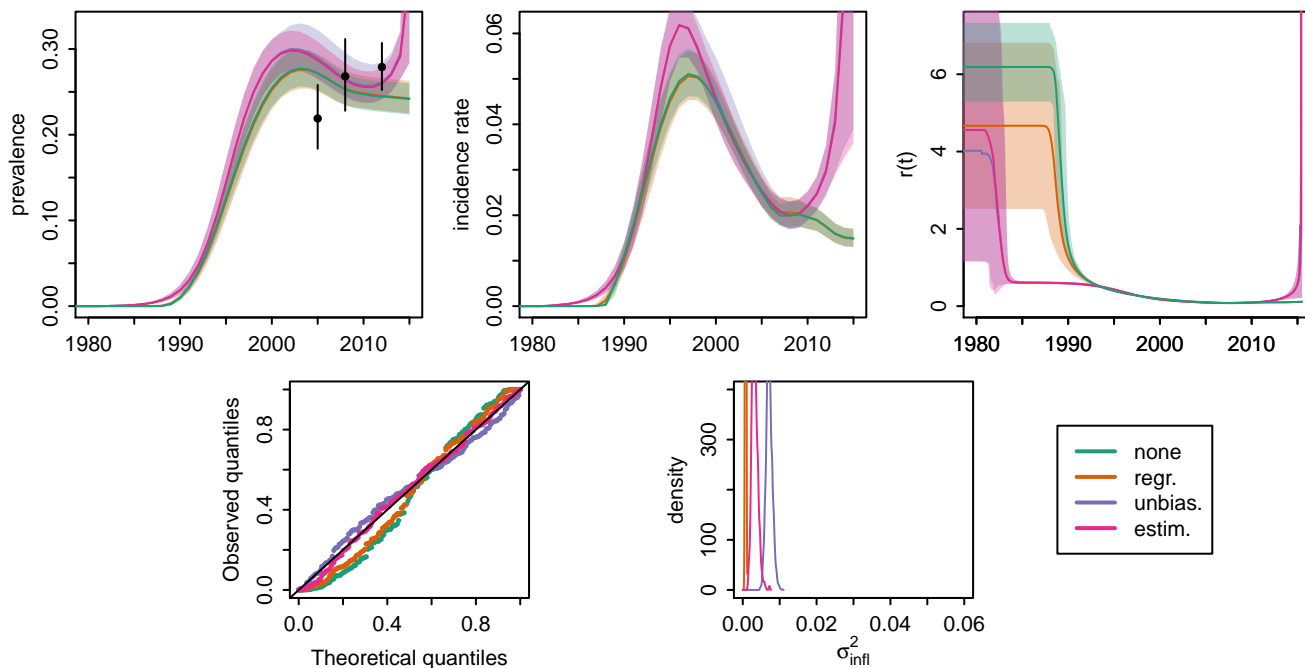


r-spline, no equil. prior

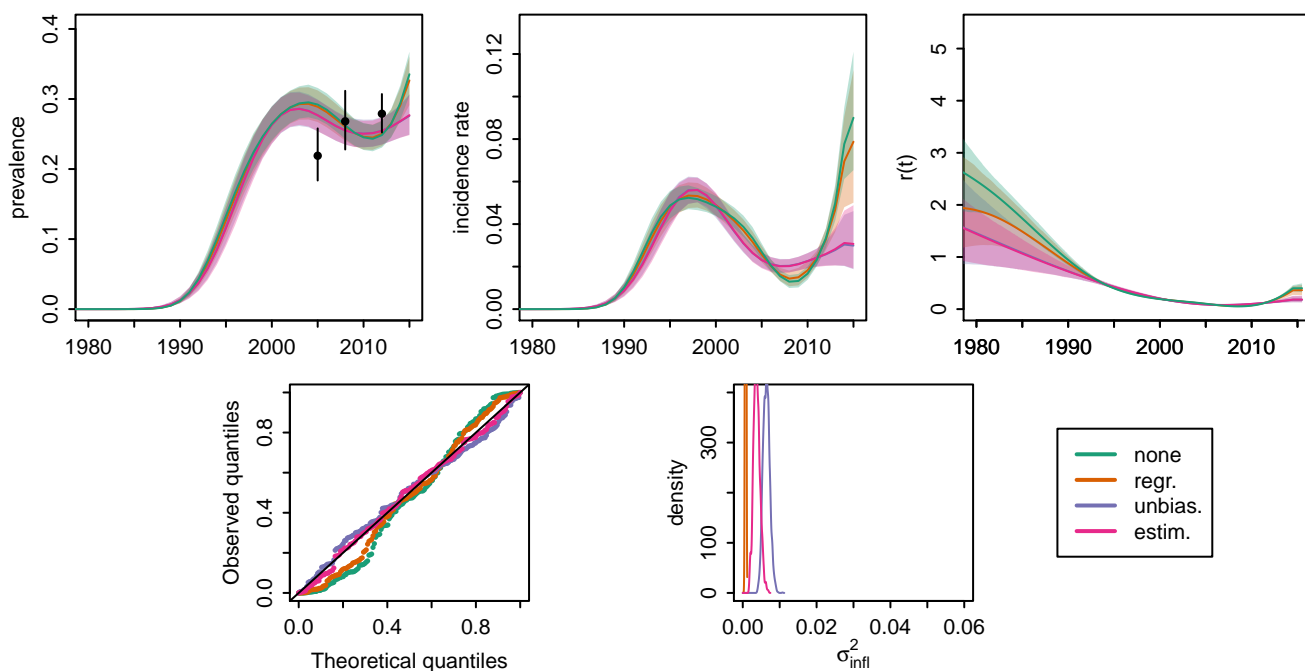


### r-trend

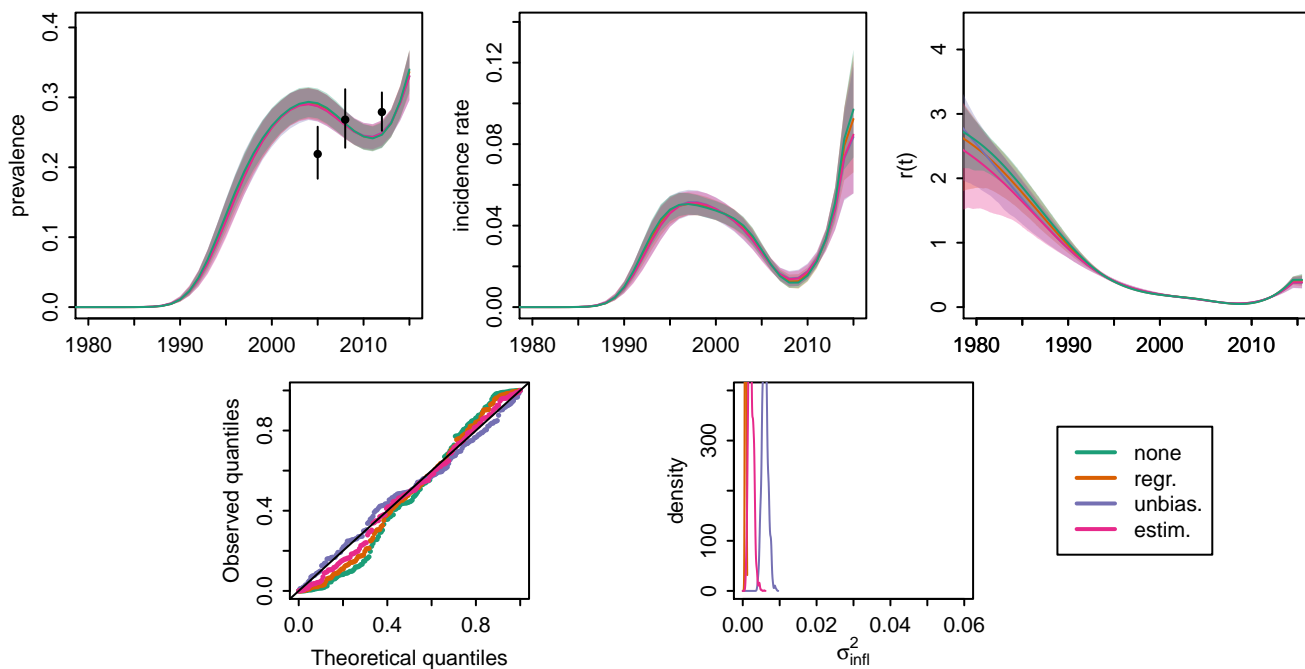
### South Africa KZN



### r-spline

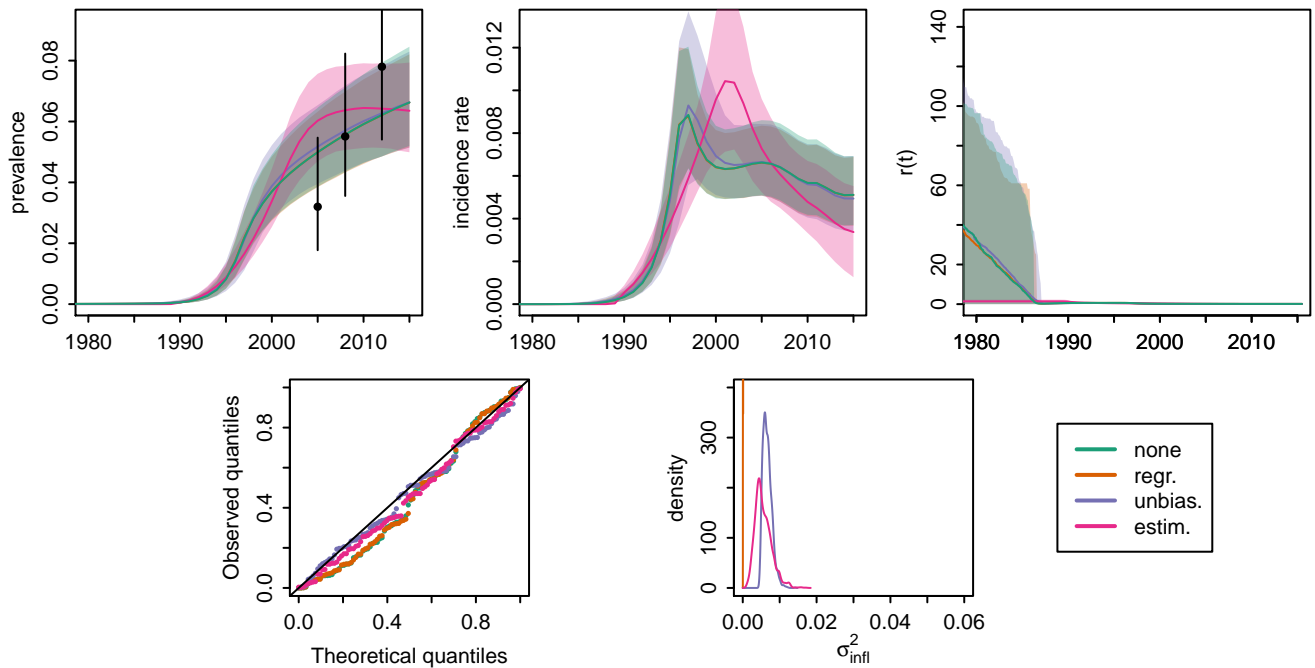


### r-spline, no equil. prior

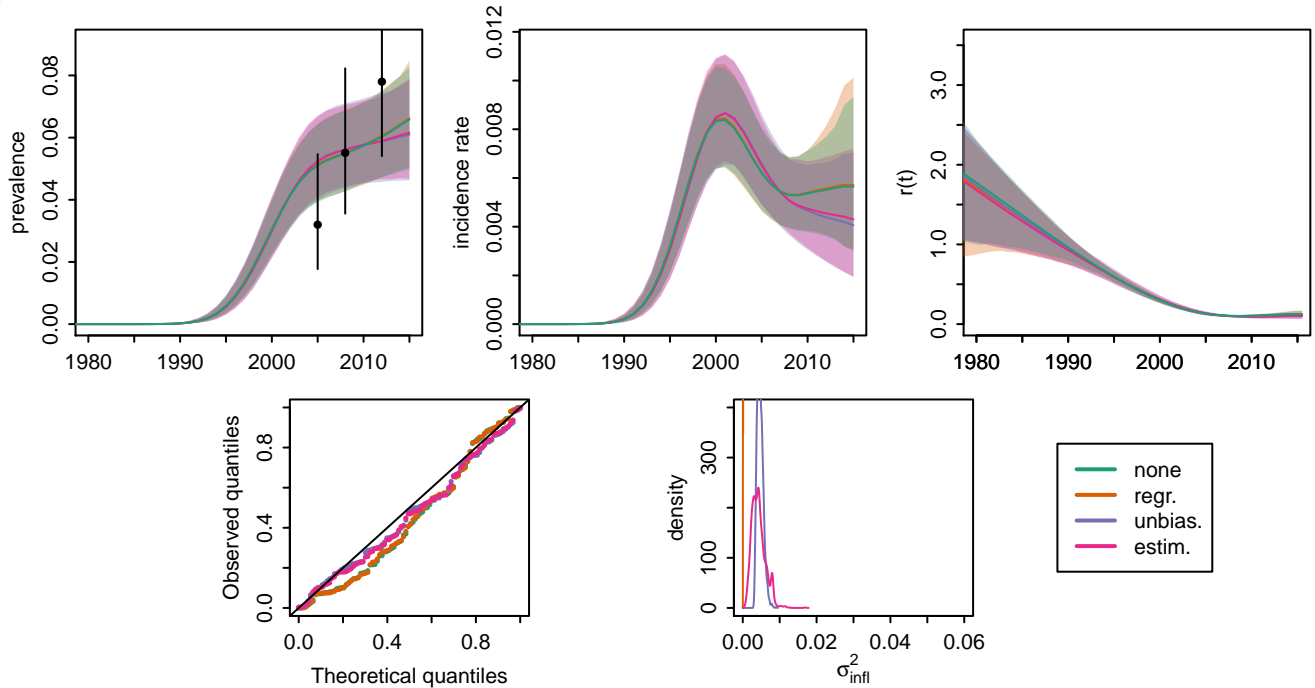


r-trend

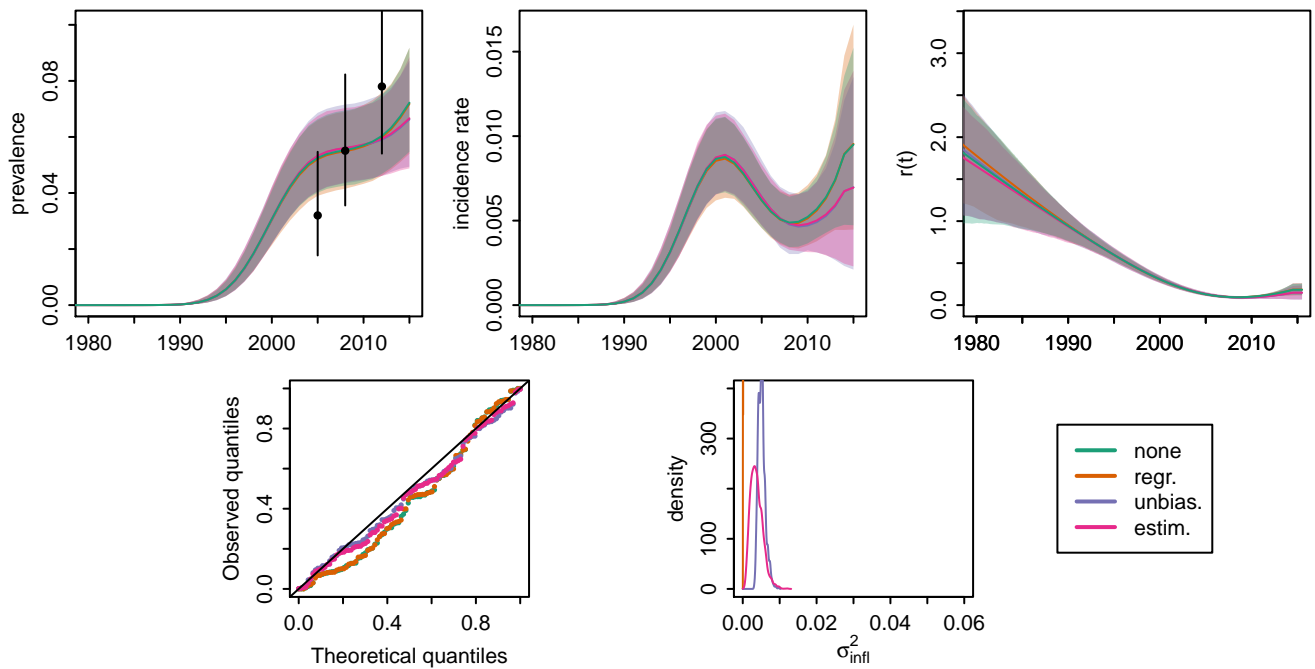
### South Africa WC



r-spline

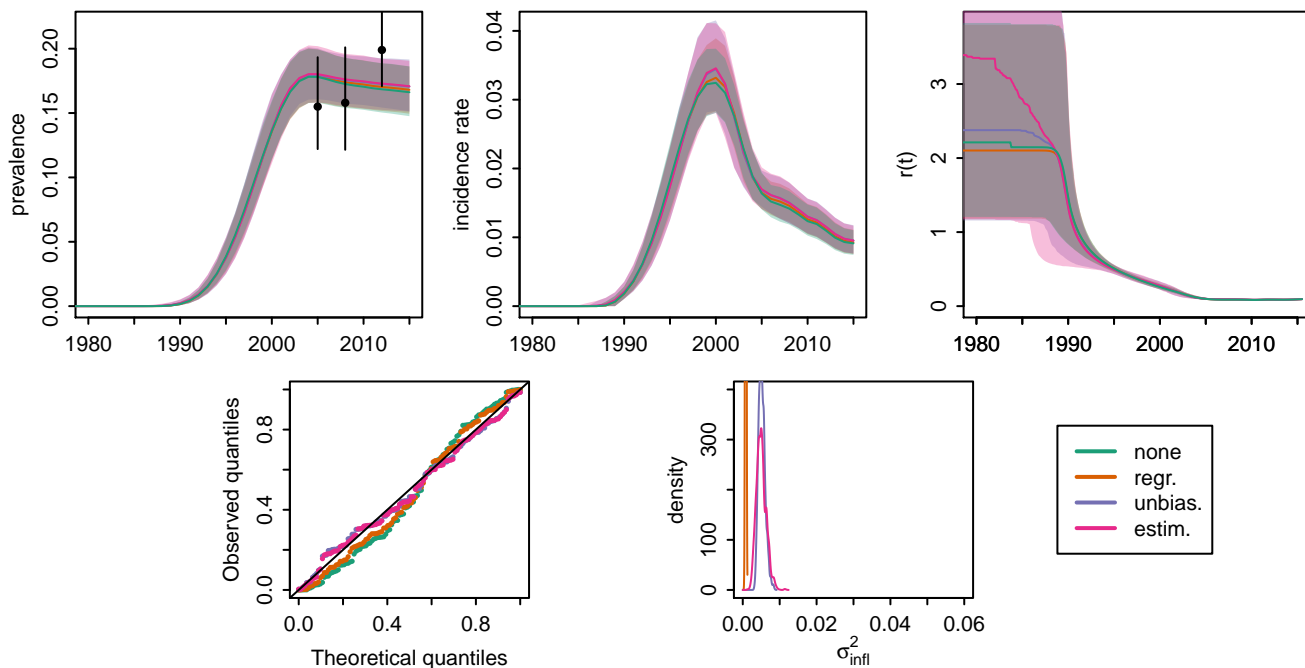


r-spline, no equil. prior

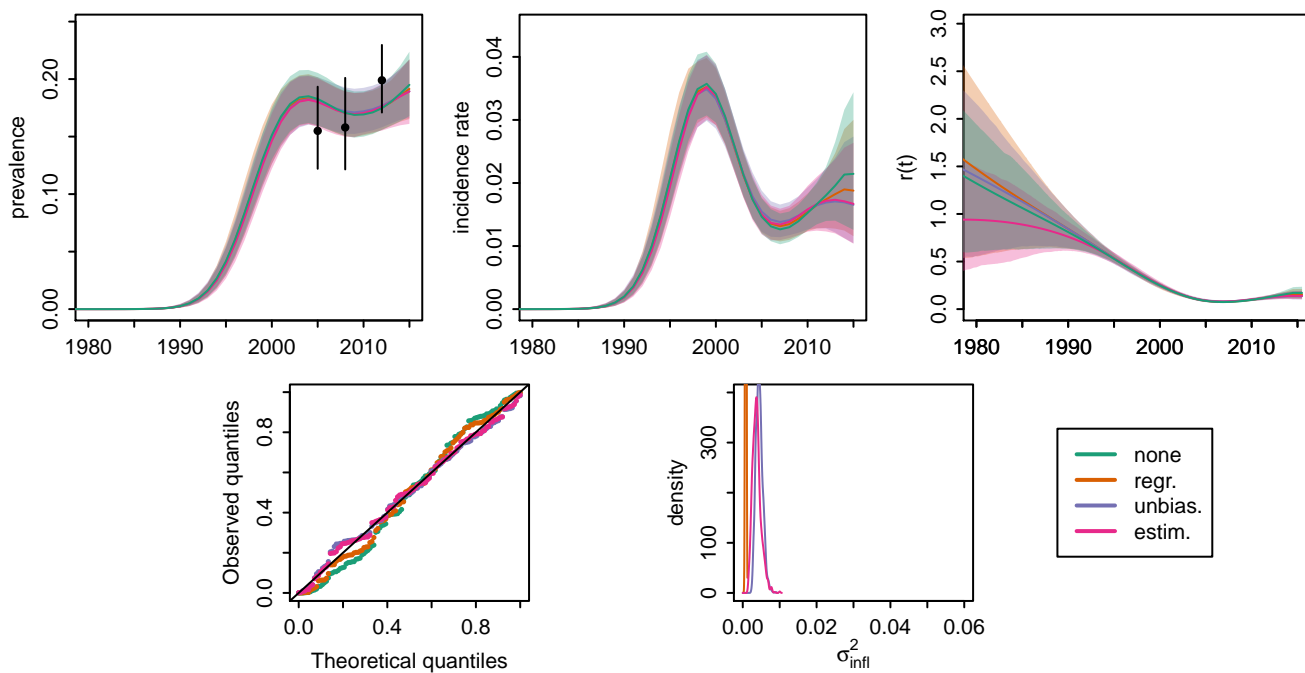


r-trend

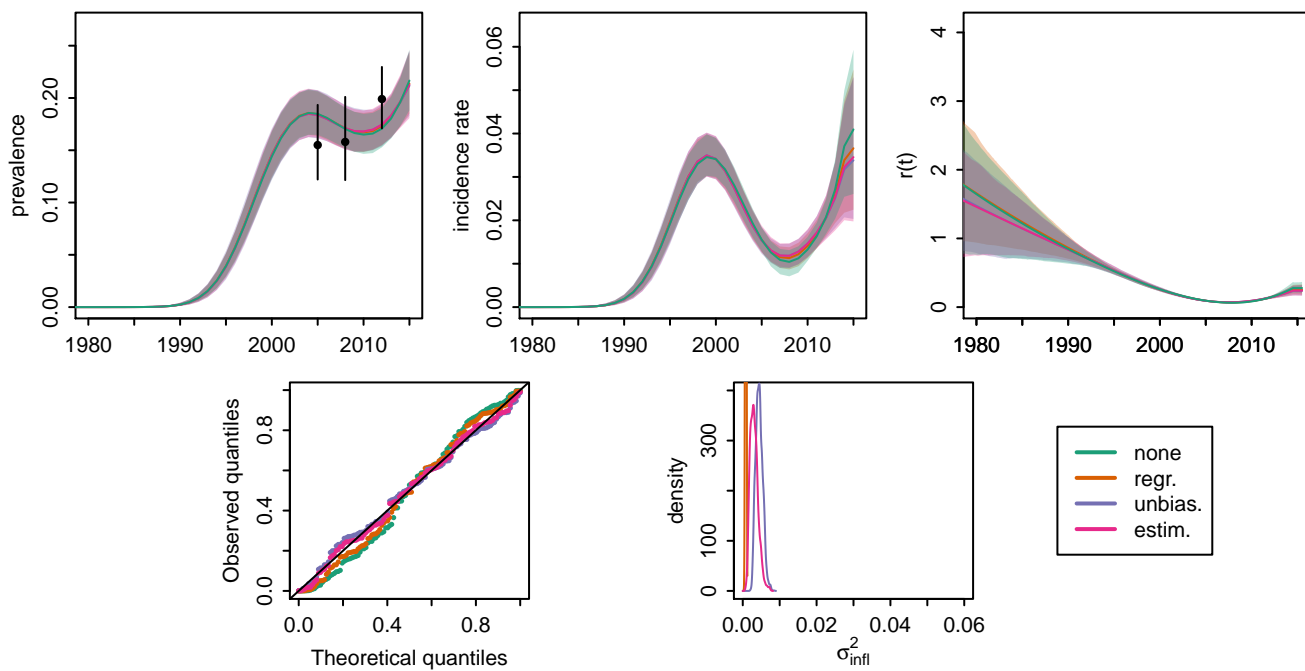
### South Africa EC



r-spline



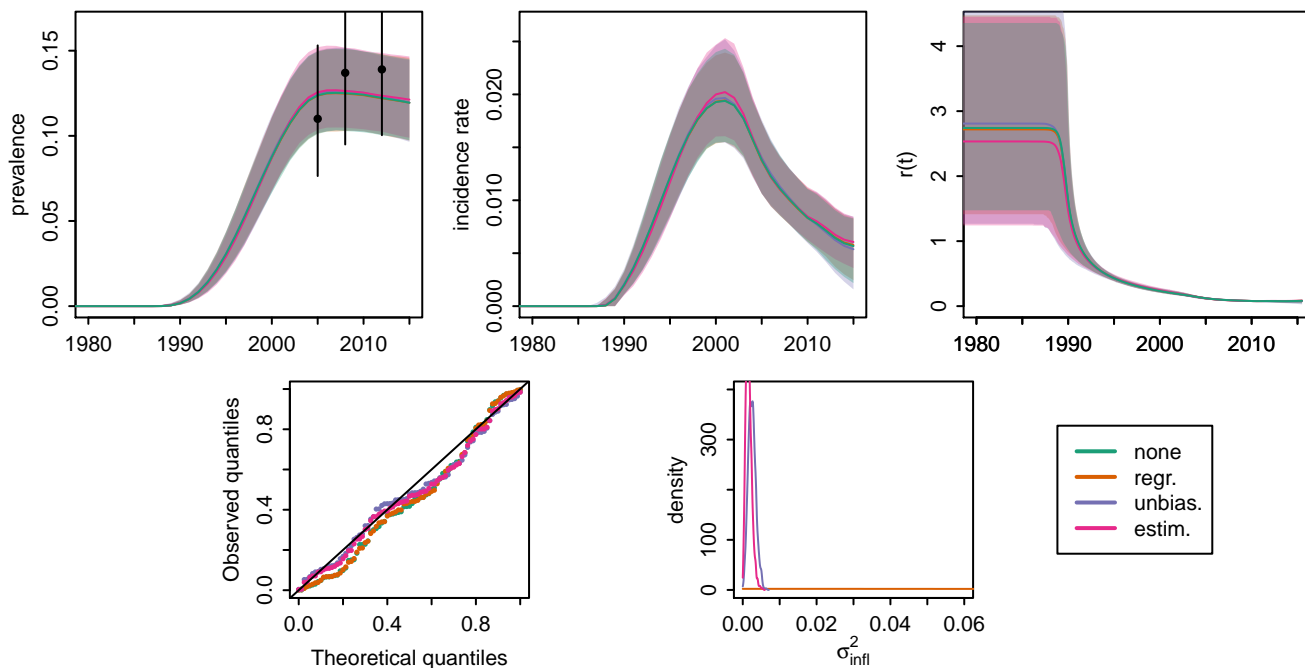
r-spline, no equil. prior



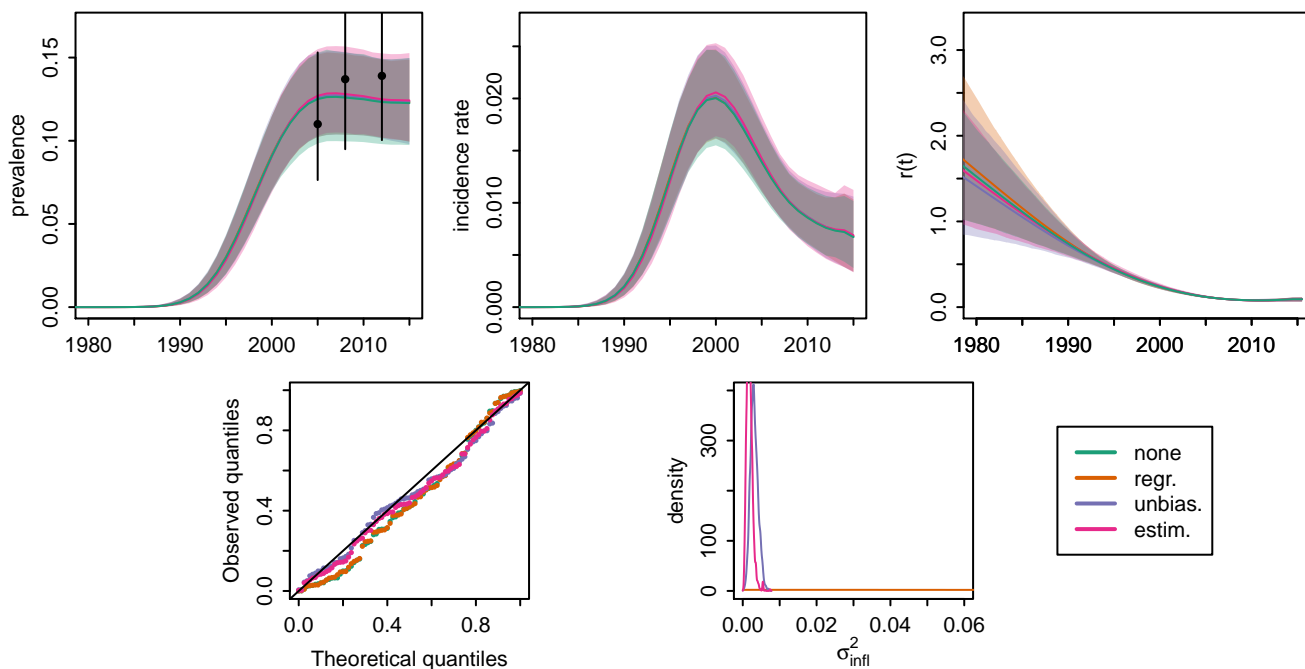


### r-trend

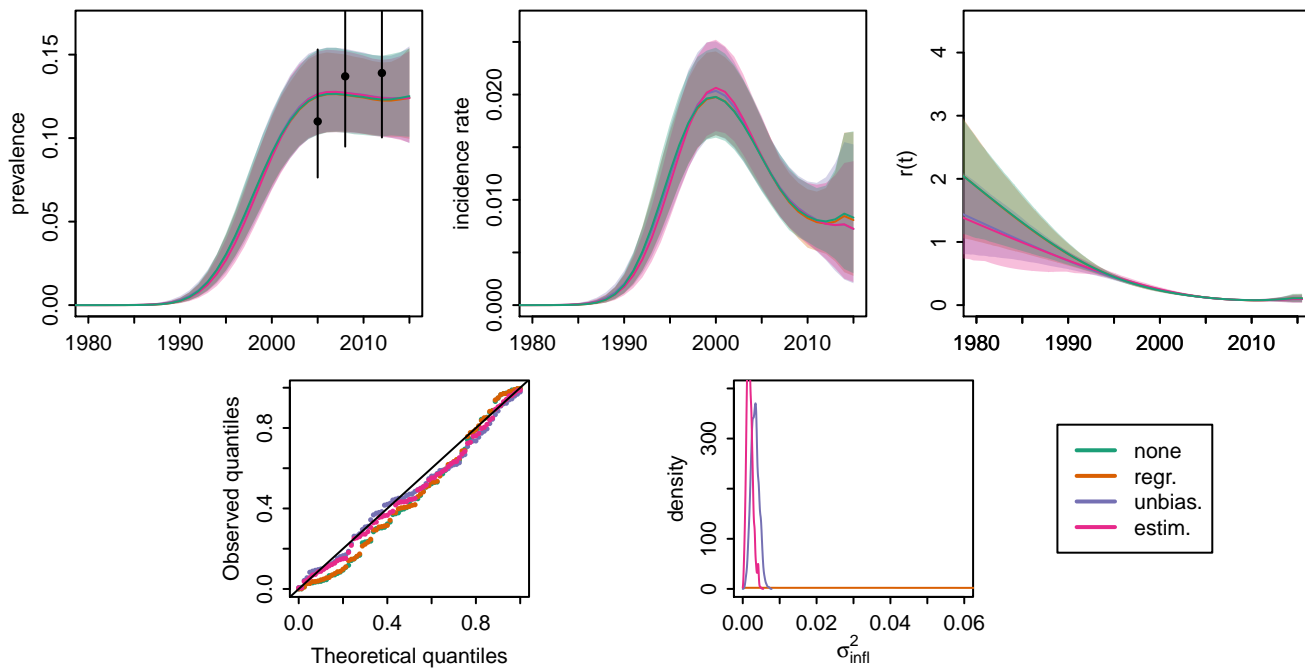
### South Africa LP



### r-spline

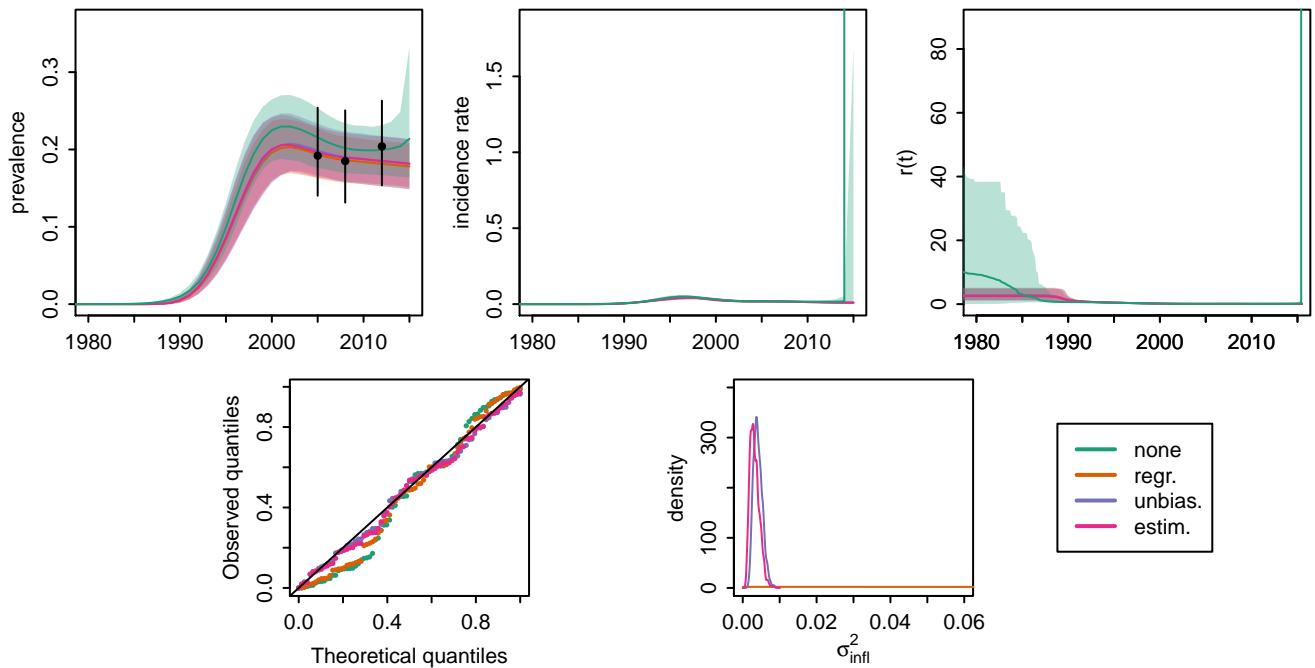


### r-spline, no equil. prior

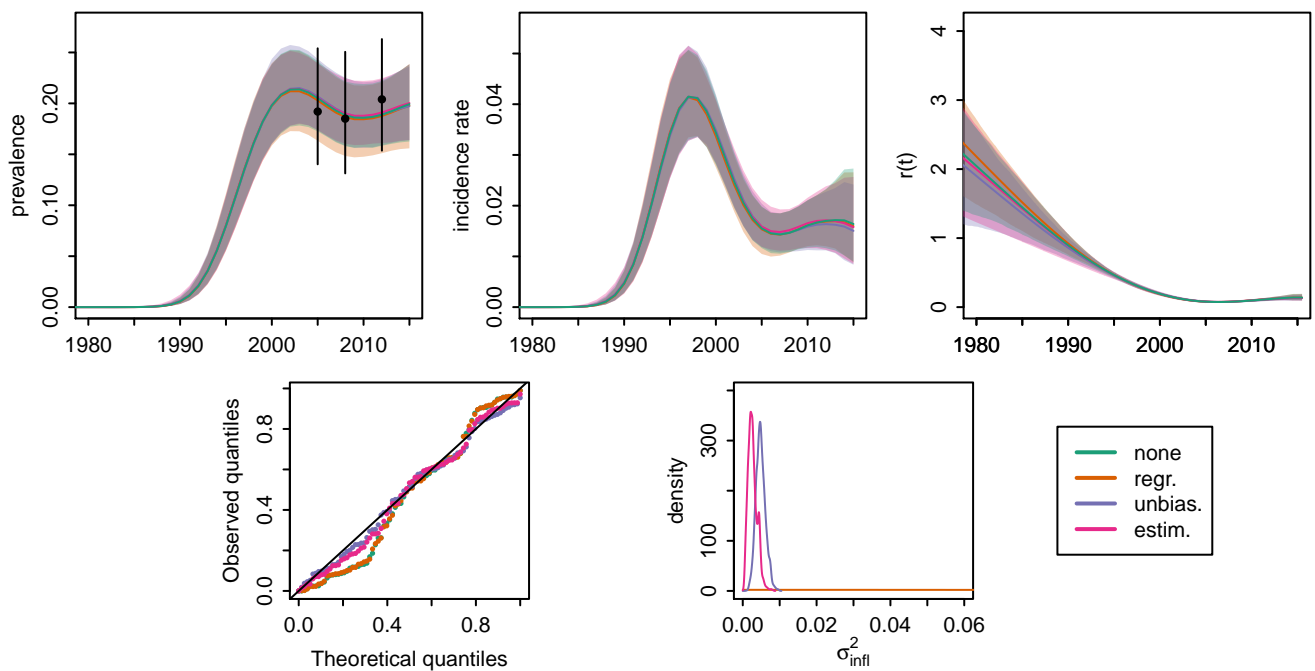


### r-trend

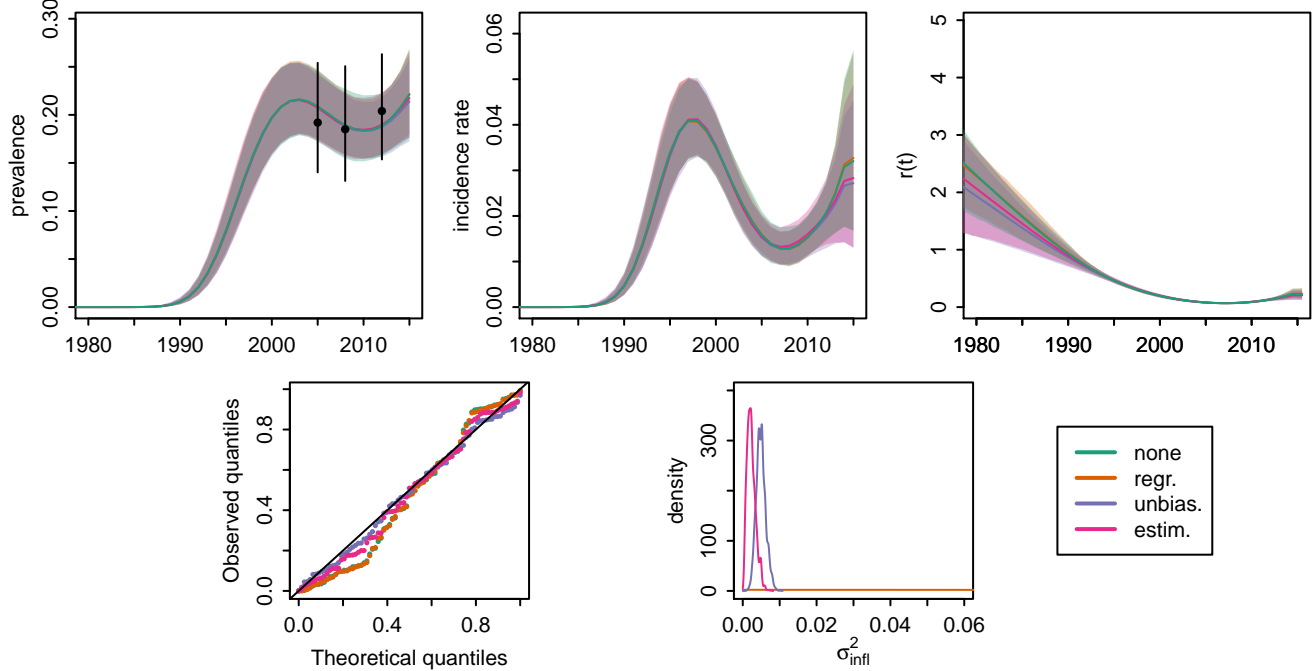
### South Africa FS



### r-spline

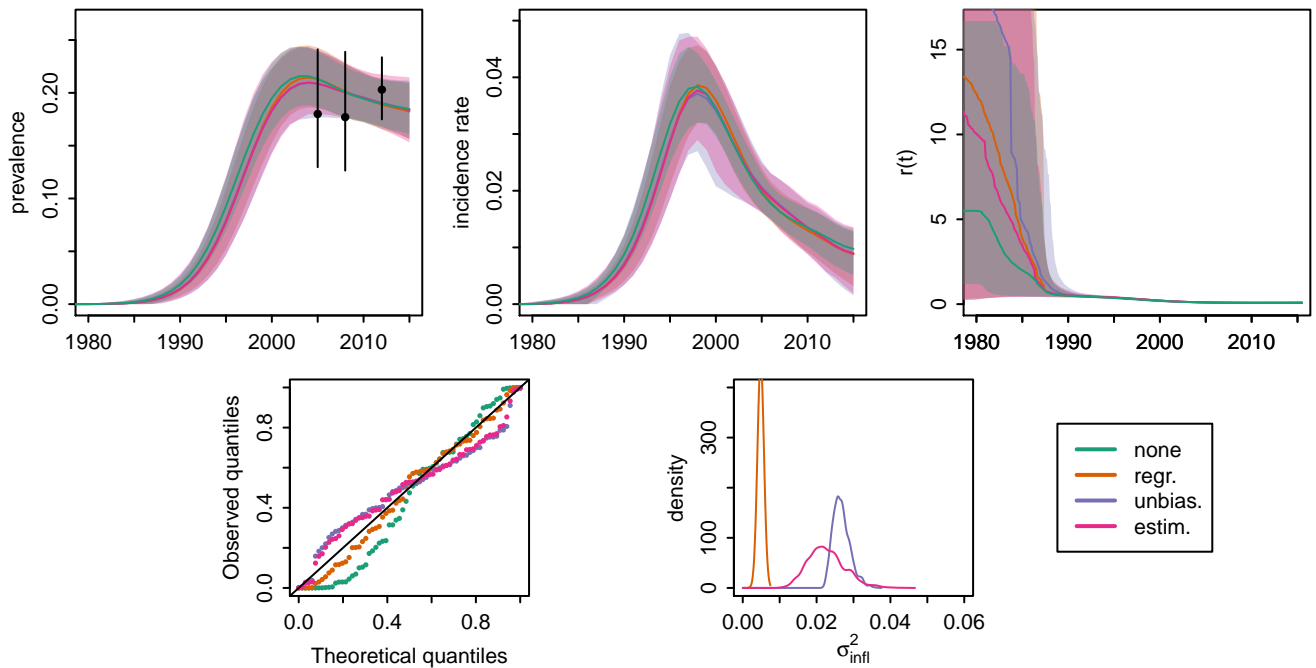


### r-spline, no equil. prior

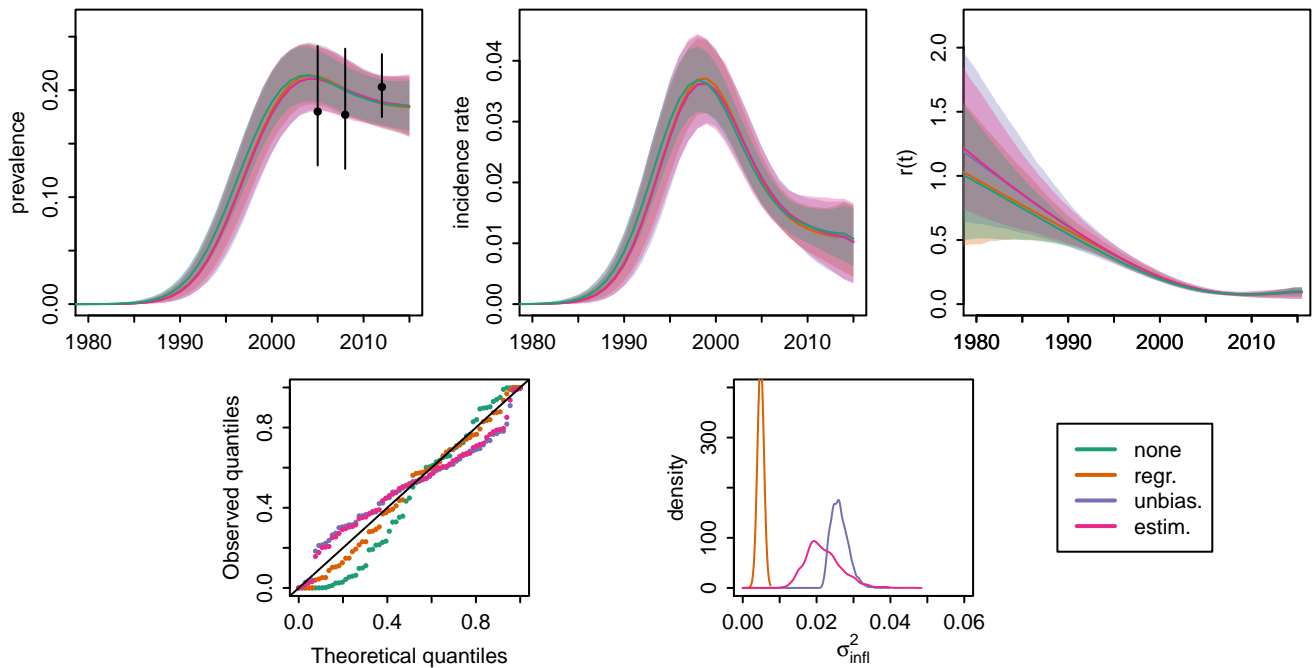


r-trend

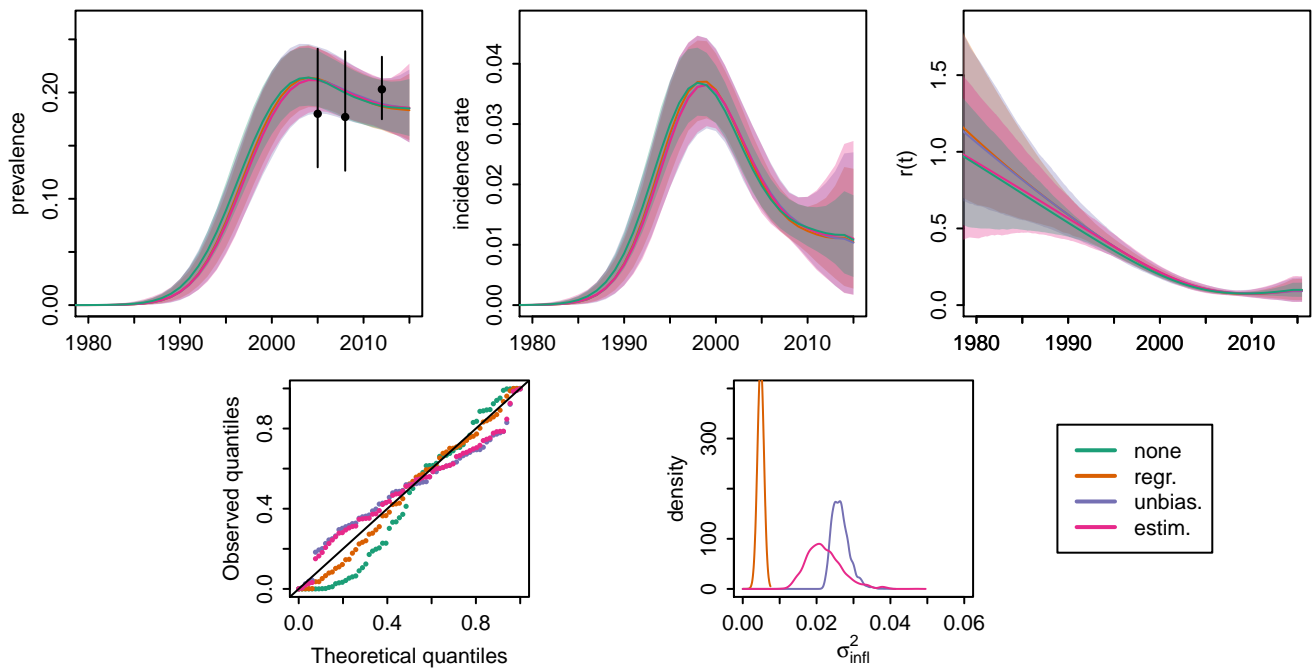
### South Africa NW



r-spline

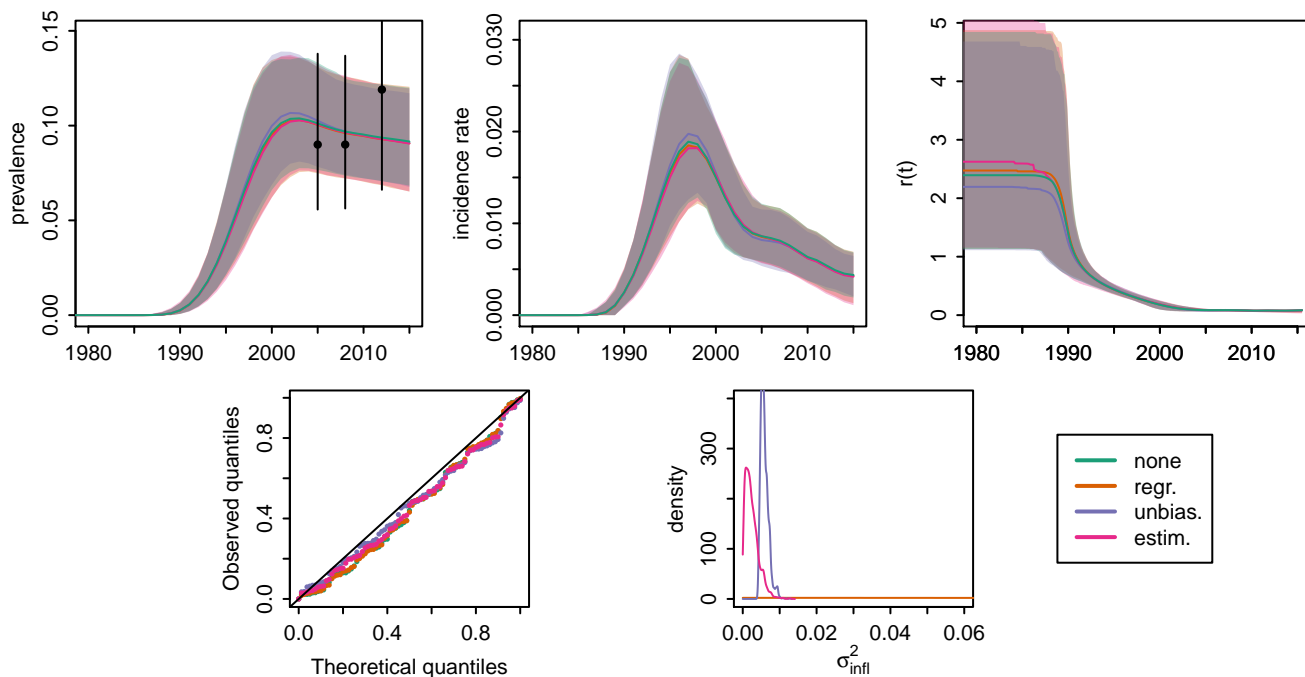


r-spline, no equil. prior

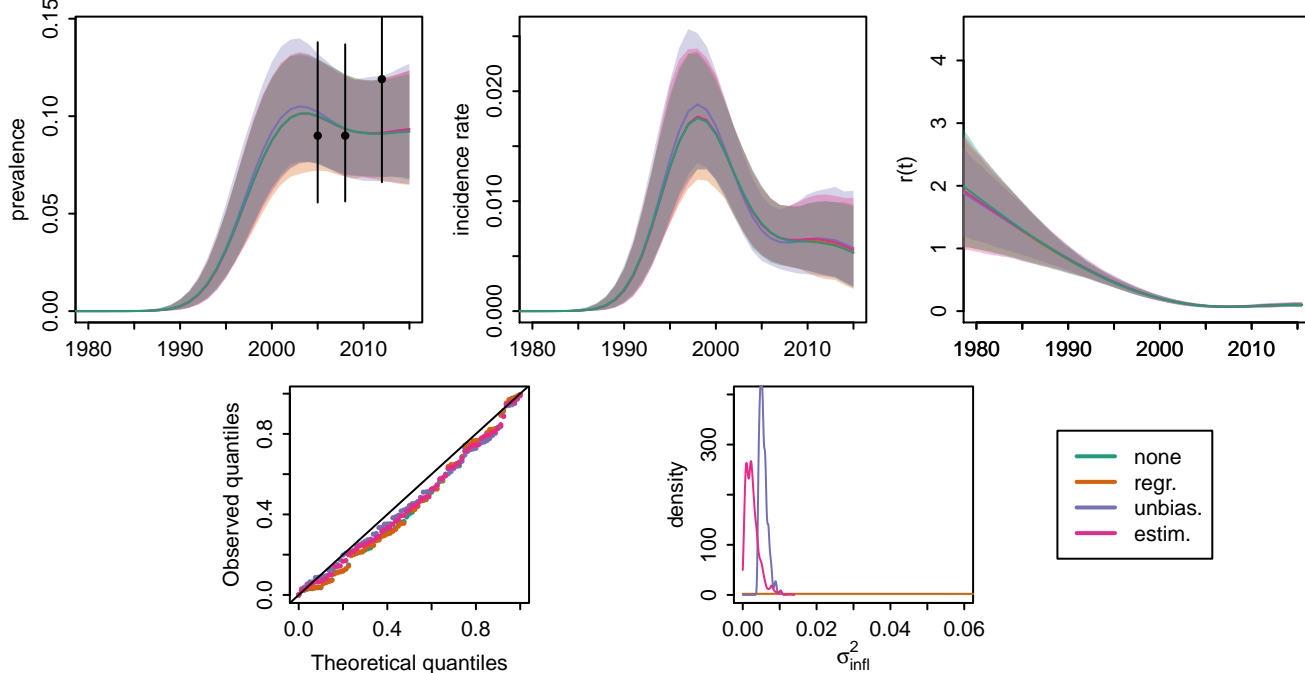


### r-trend

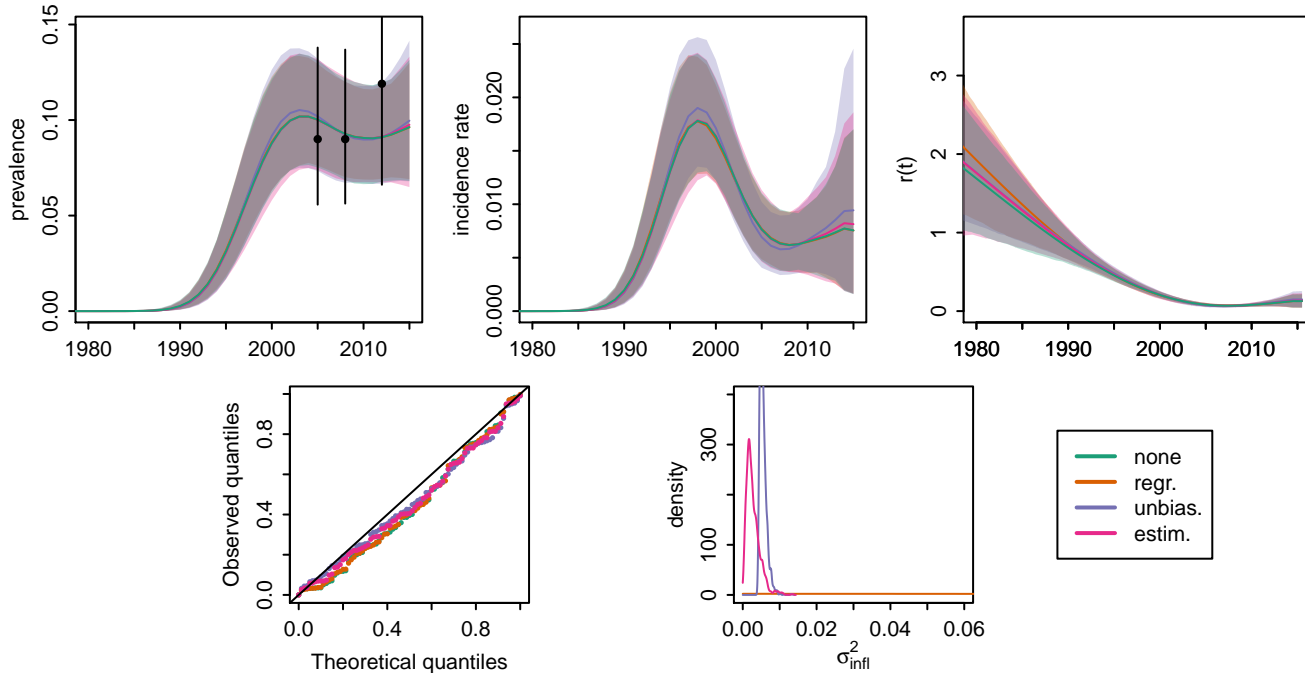
### South Africa NC



### r-spline

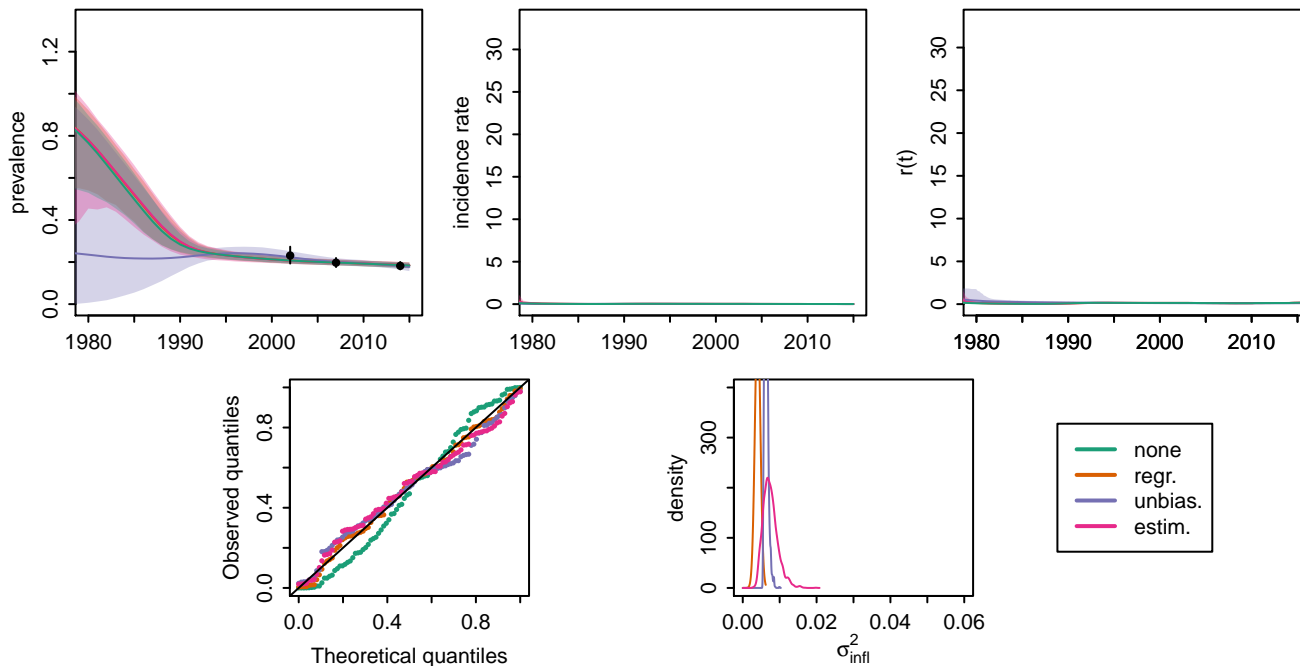


### r-spline, no equil. prior

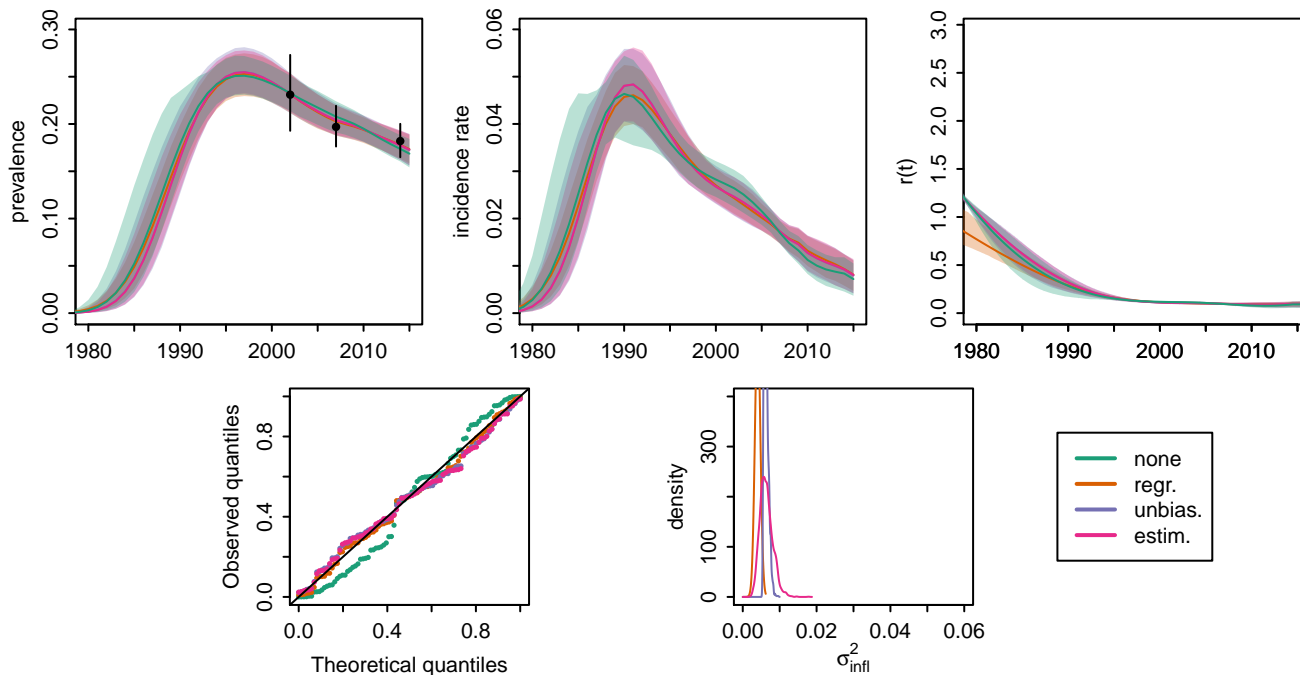


r-trend

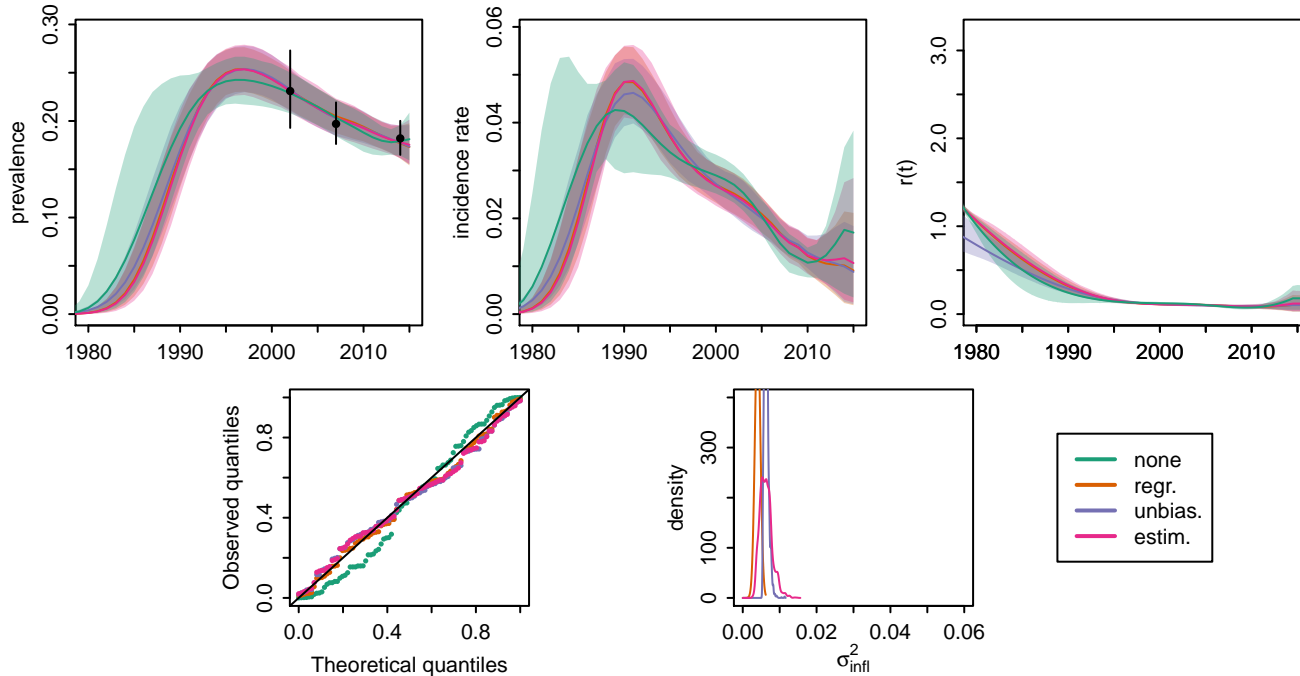
### Zambia Urban



r-spline

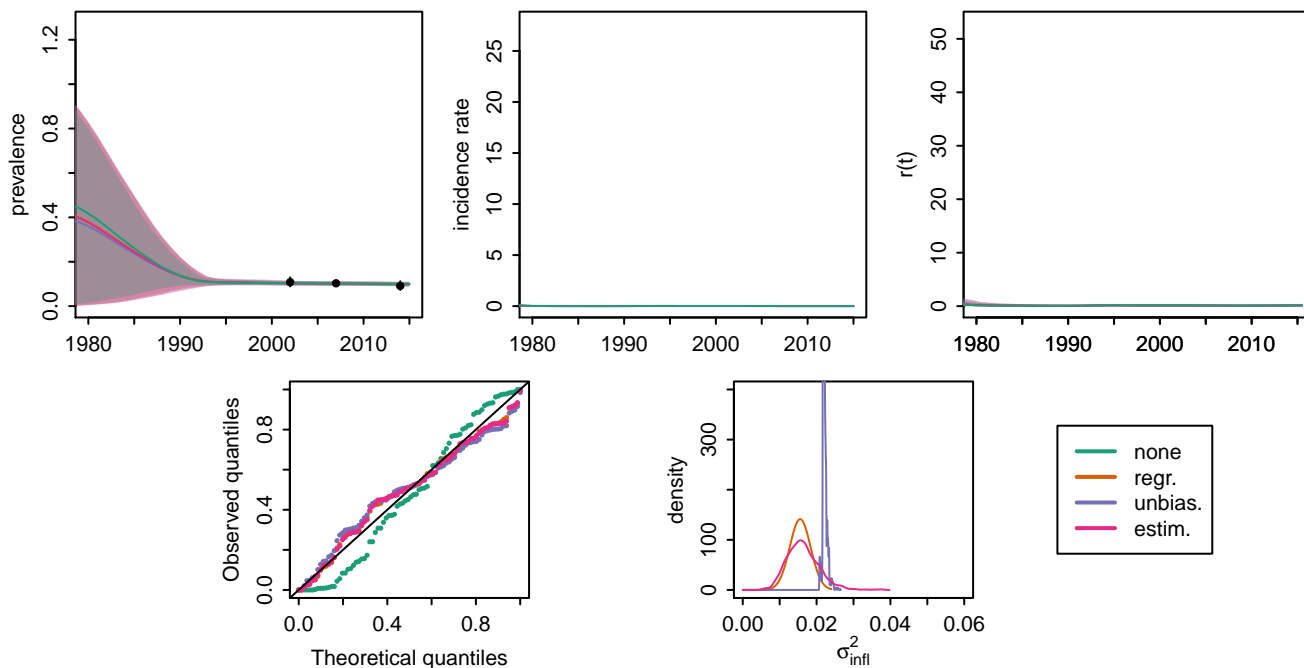


r-spline, no equil. prior

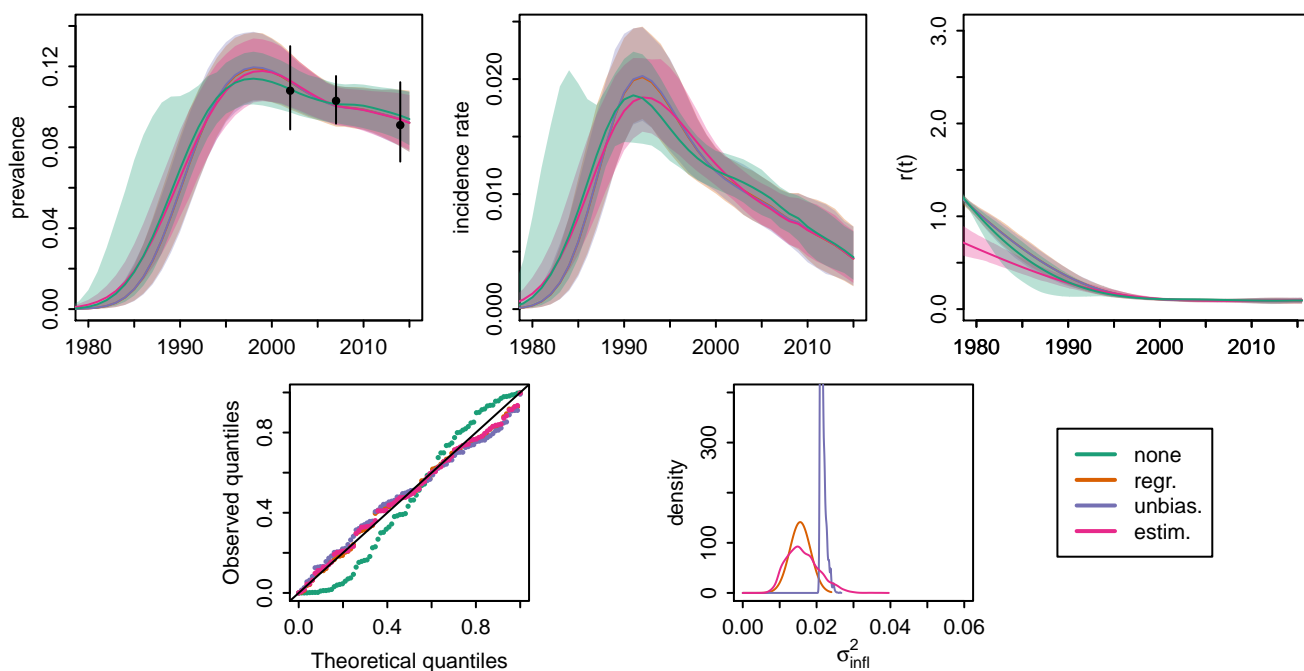


r-trend

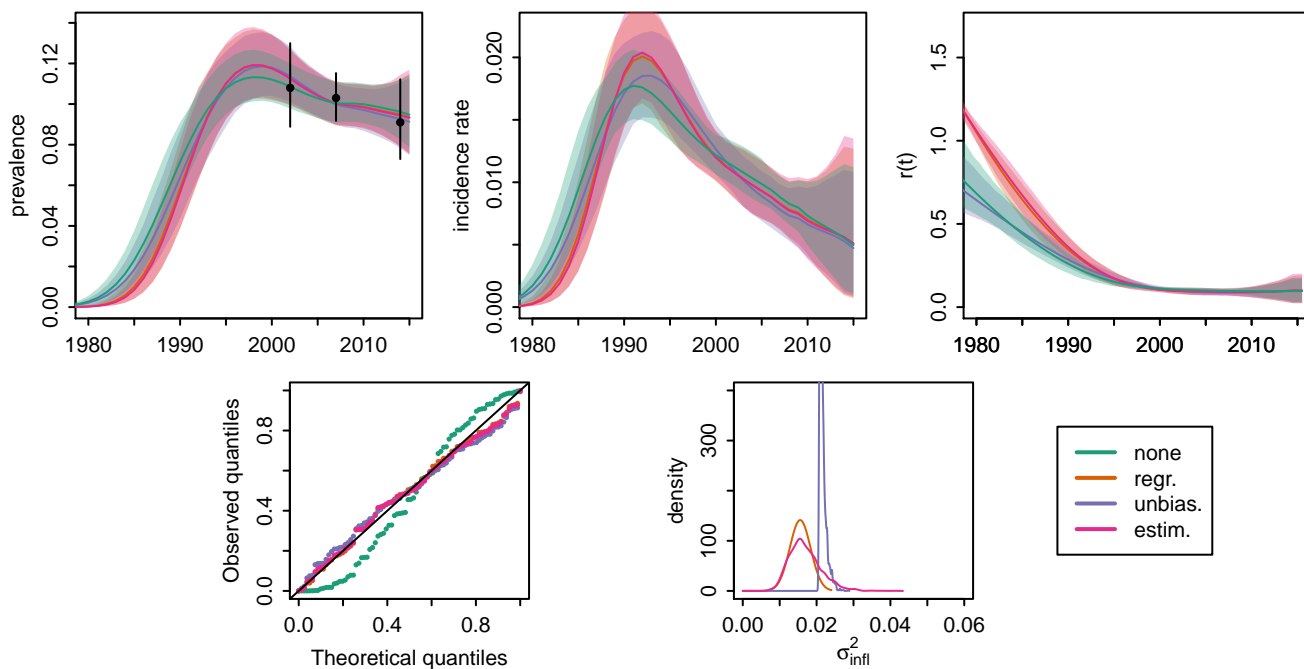
# Zambia Rural



r-spline

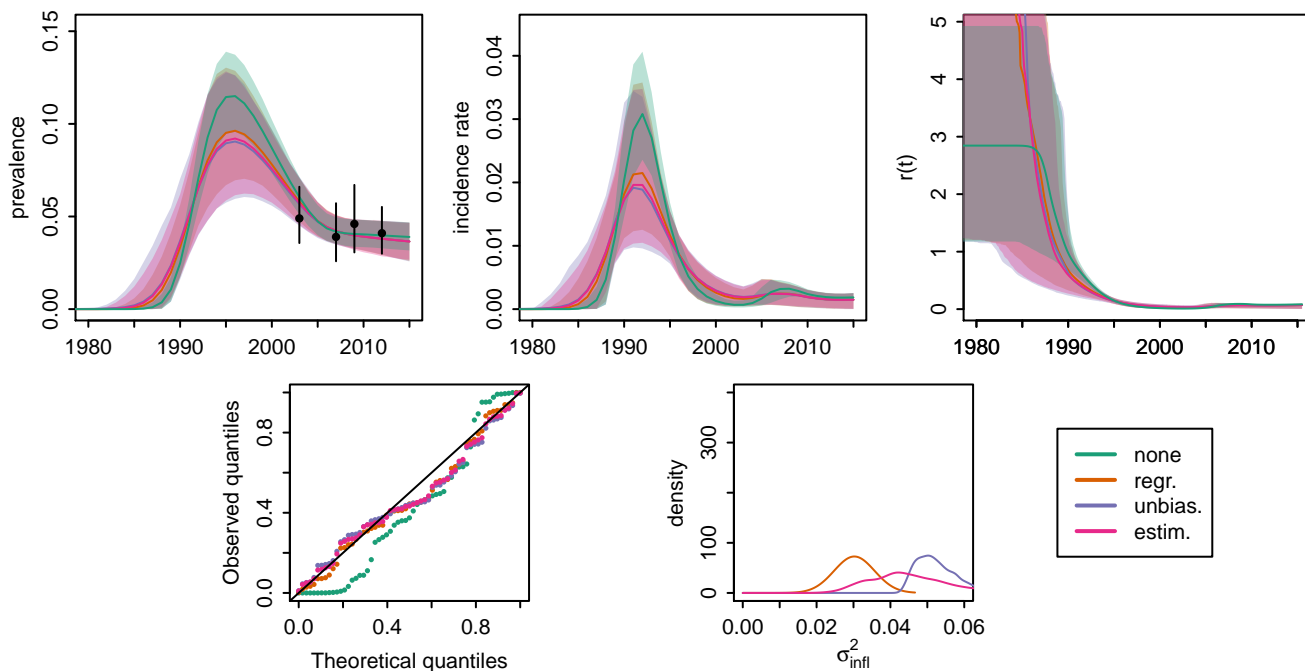


r-spline, no equil. prior

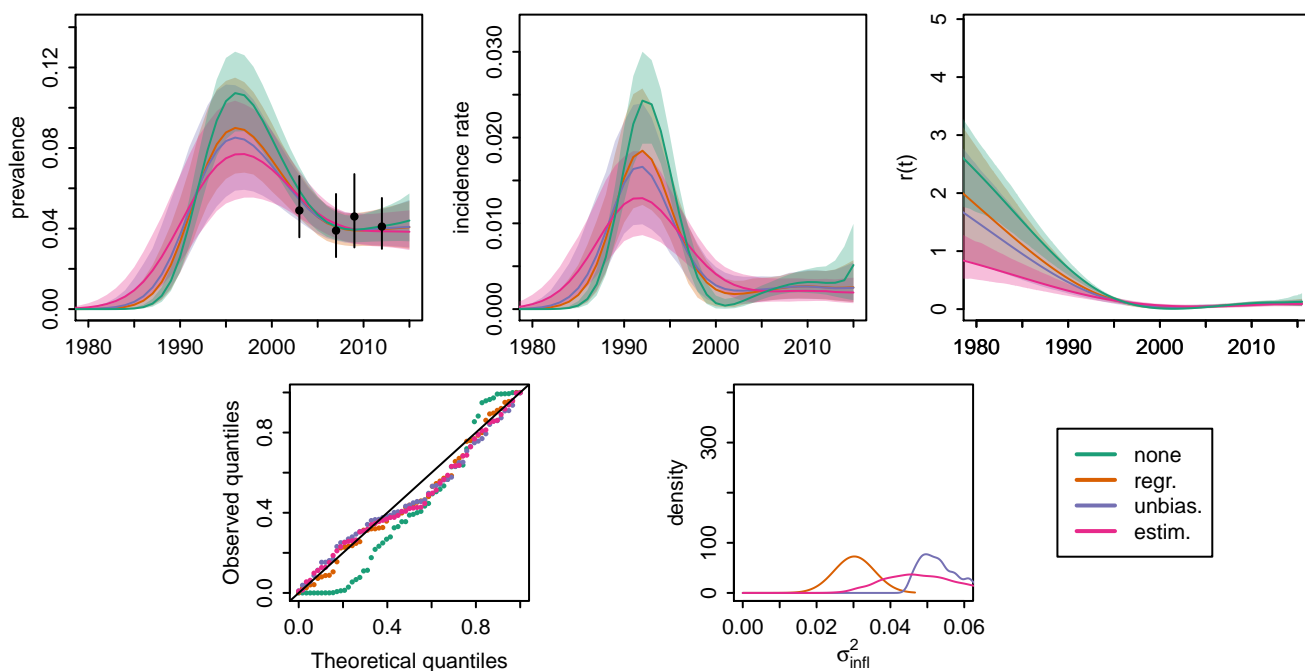


### r-trend

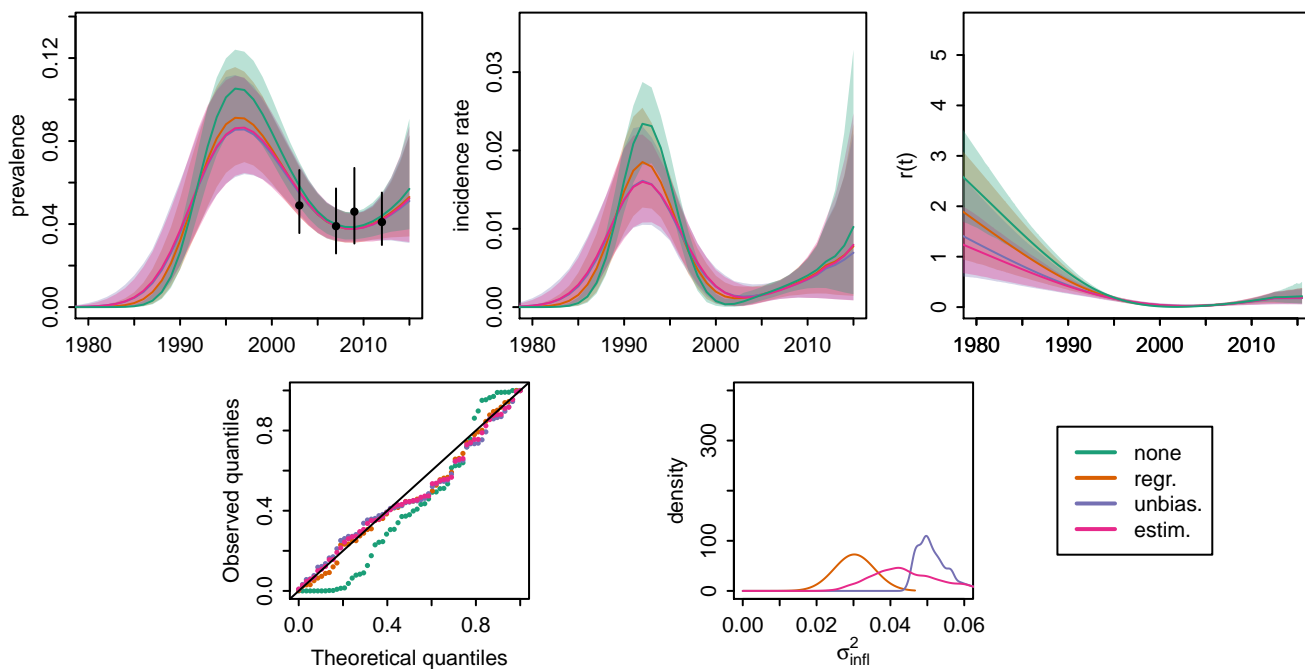
### Kenya Central



### r-spline

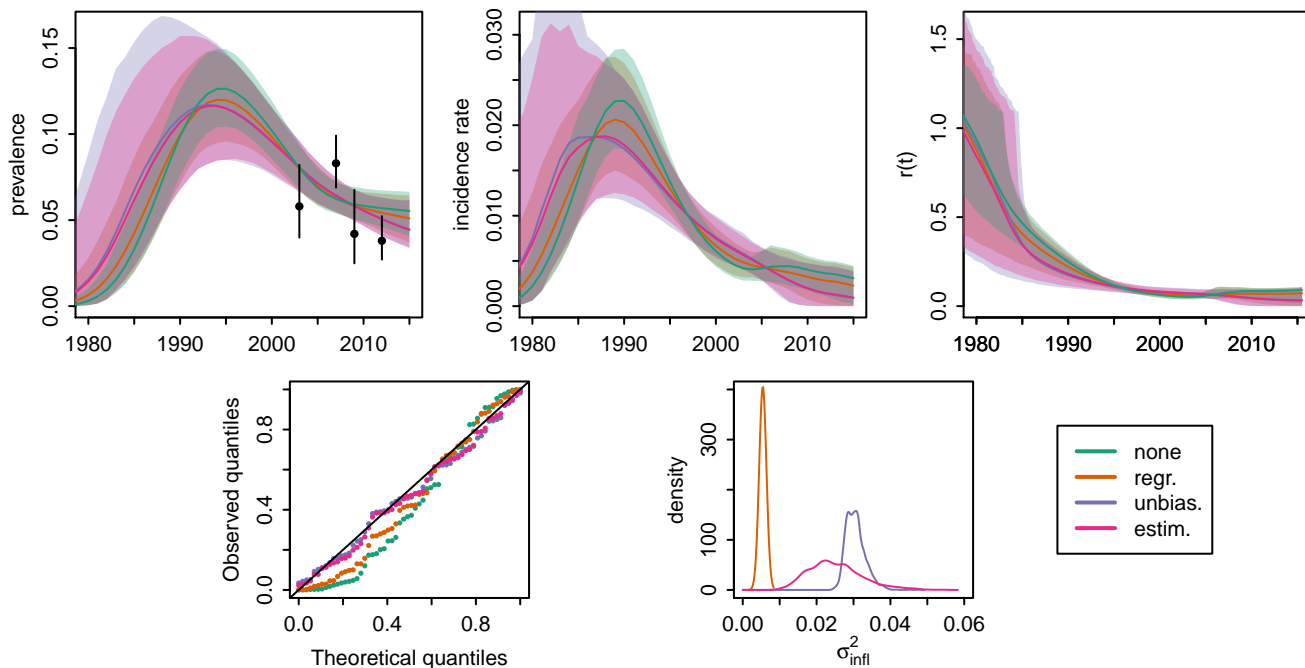


### r-spline, no equil. prior

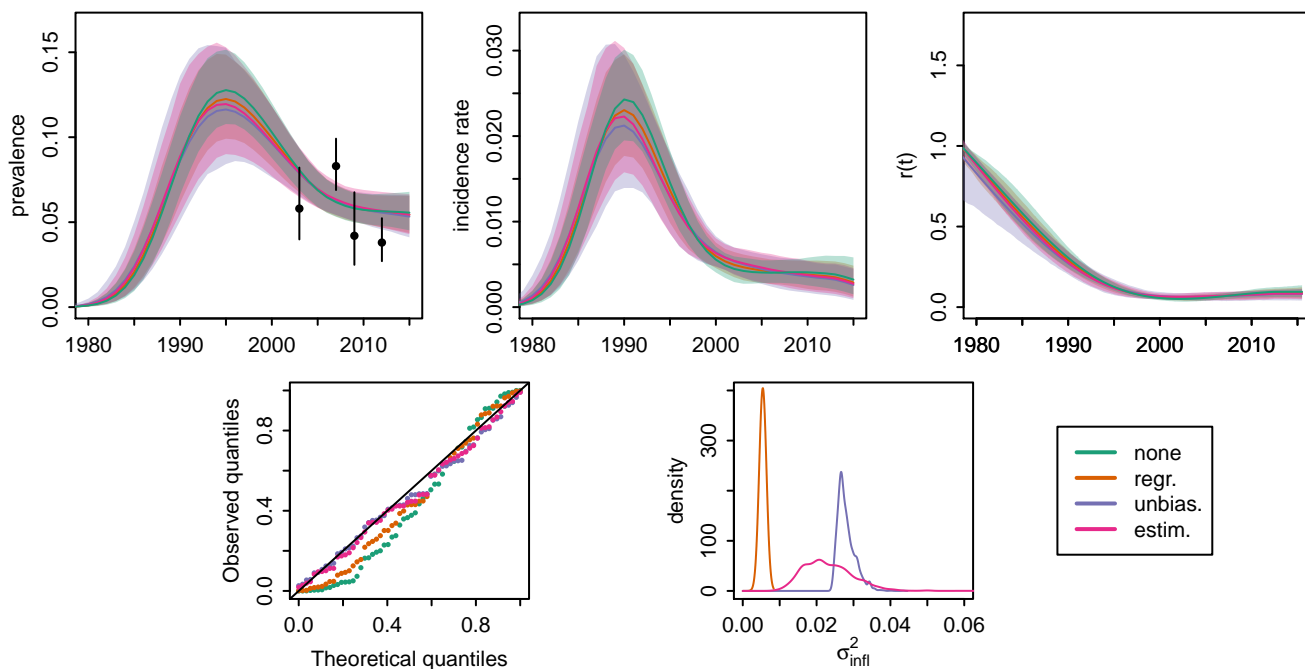


### r-trend

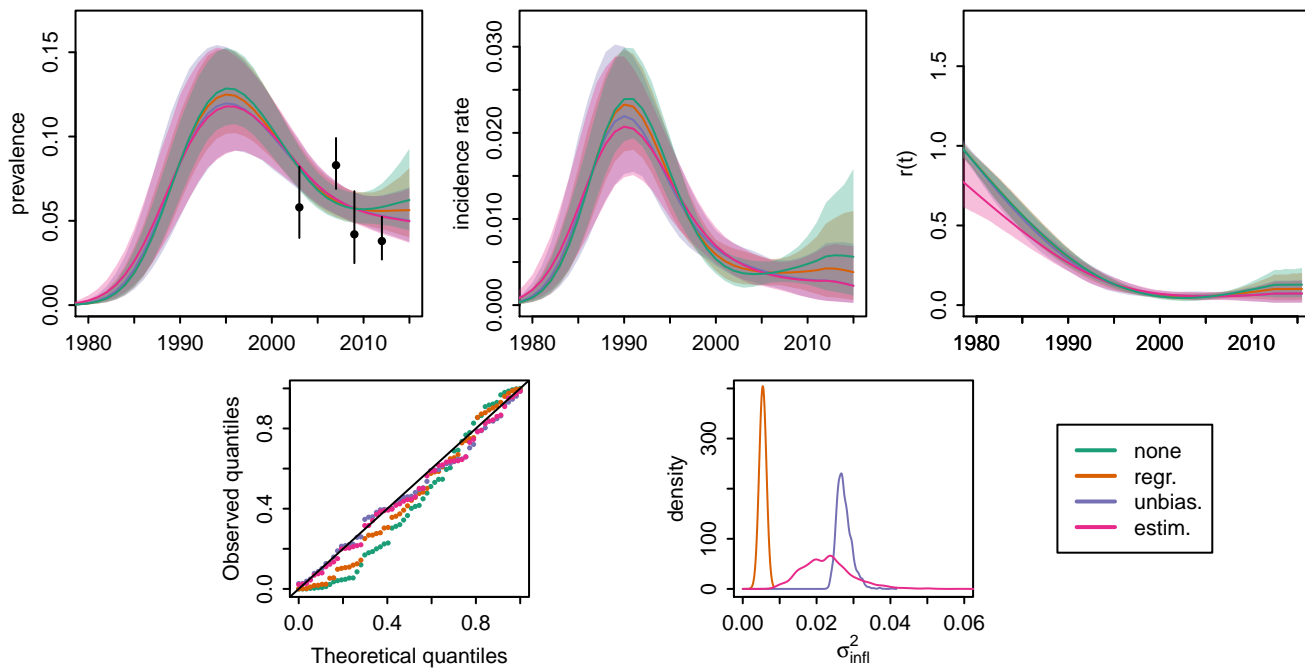
### Kenya Coast



### r-spline



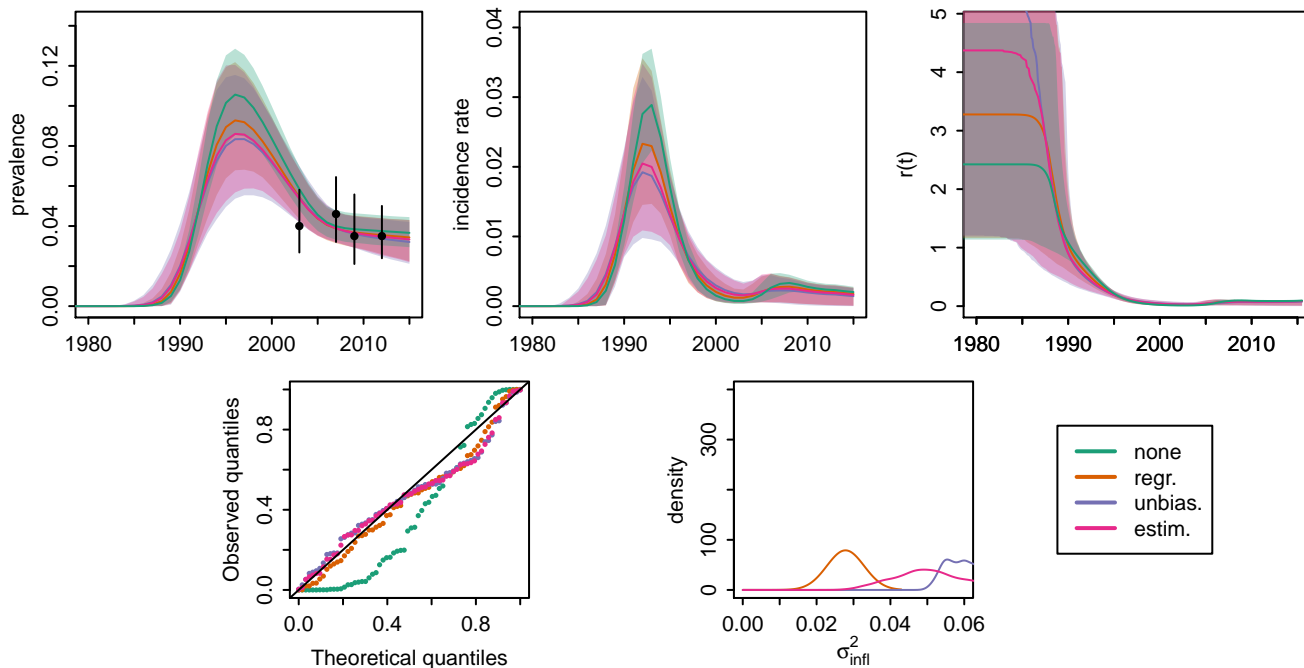
### r-spline, no equil. prior



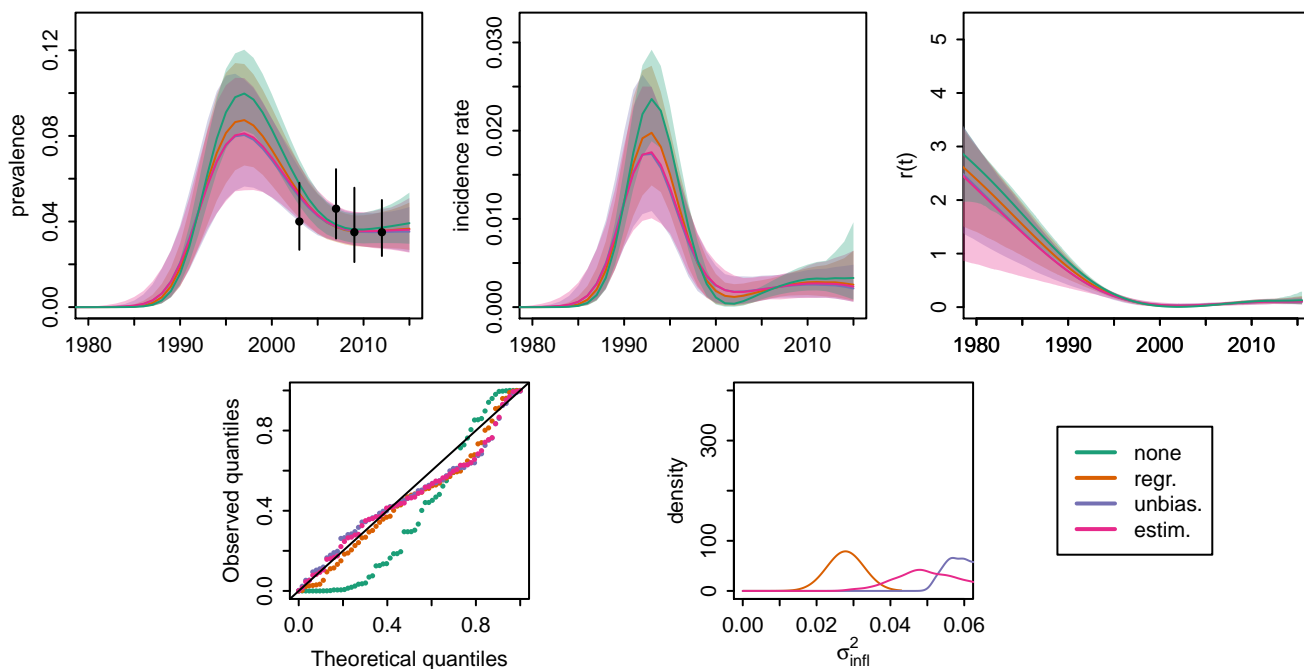


### r-trend

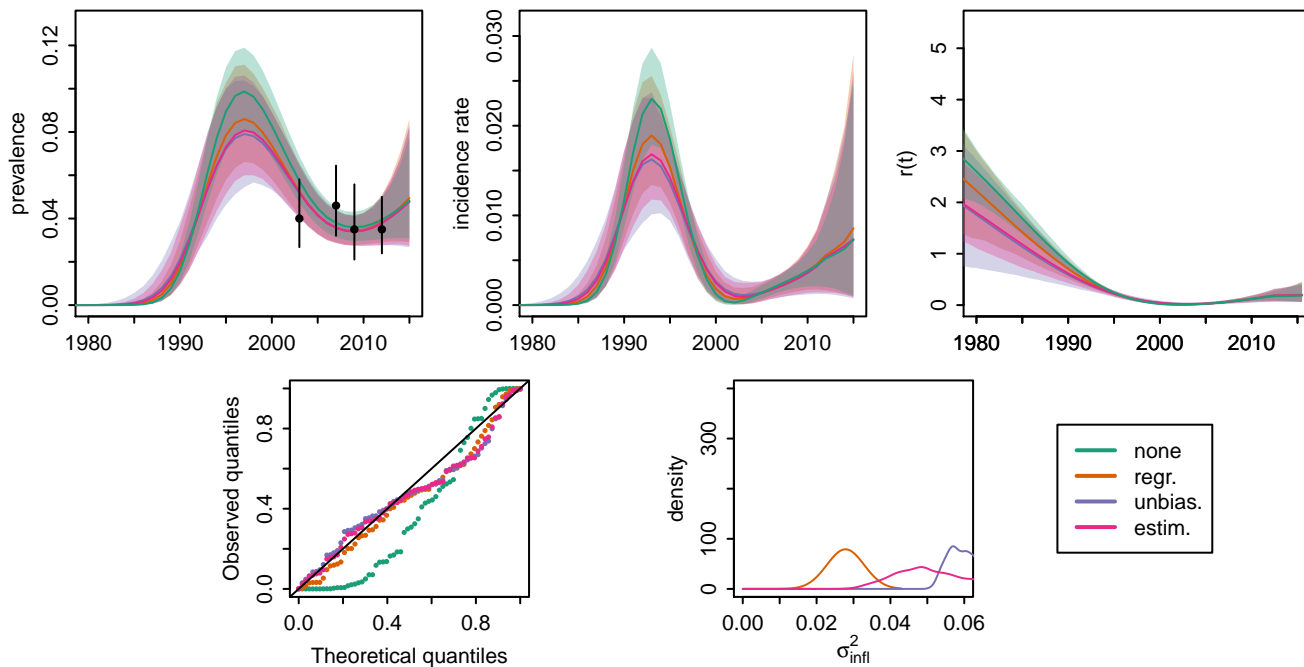
## Kenya Eastern



### r-spline

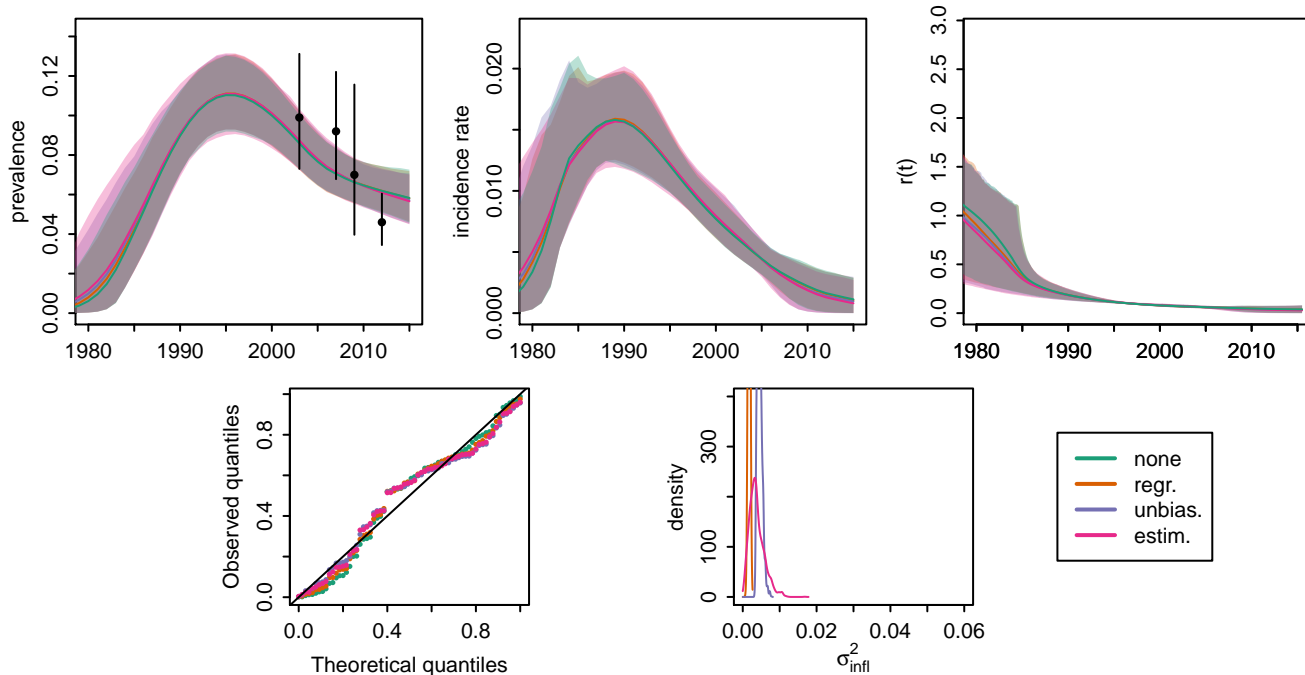


### r-spline, no equil. prior

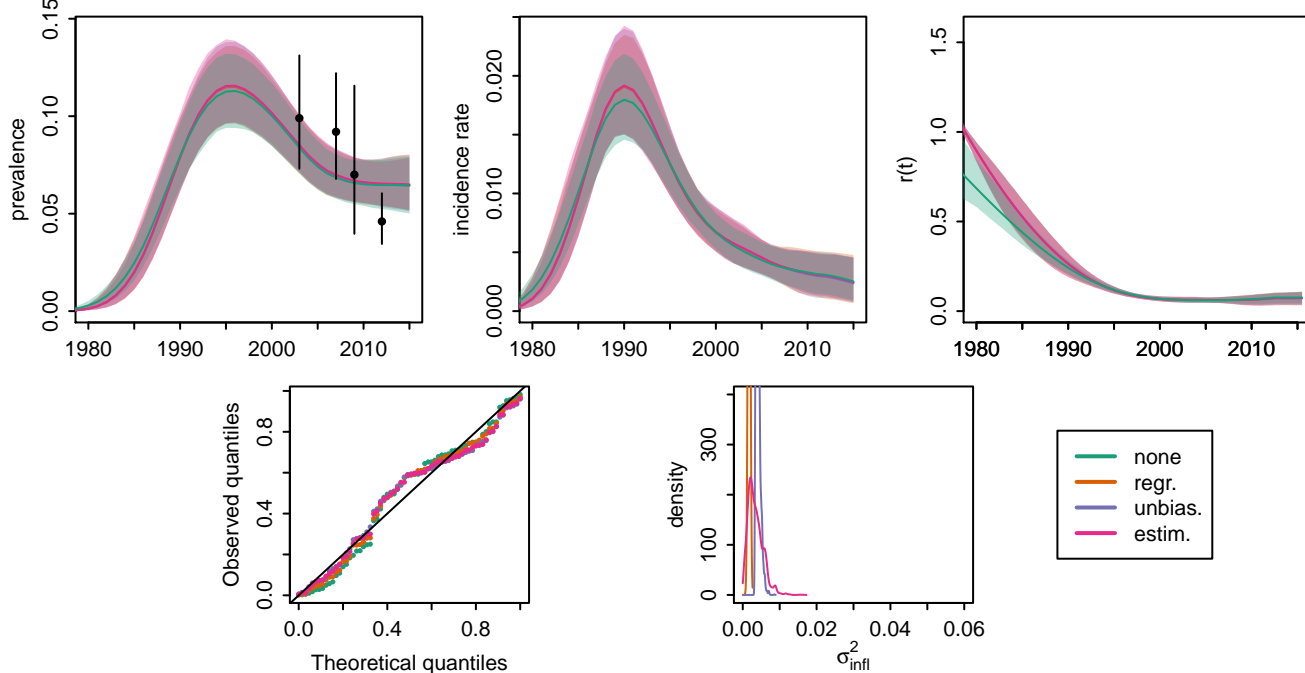


r-trend

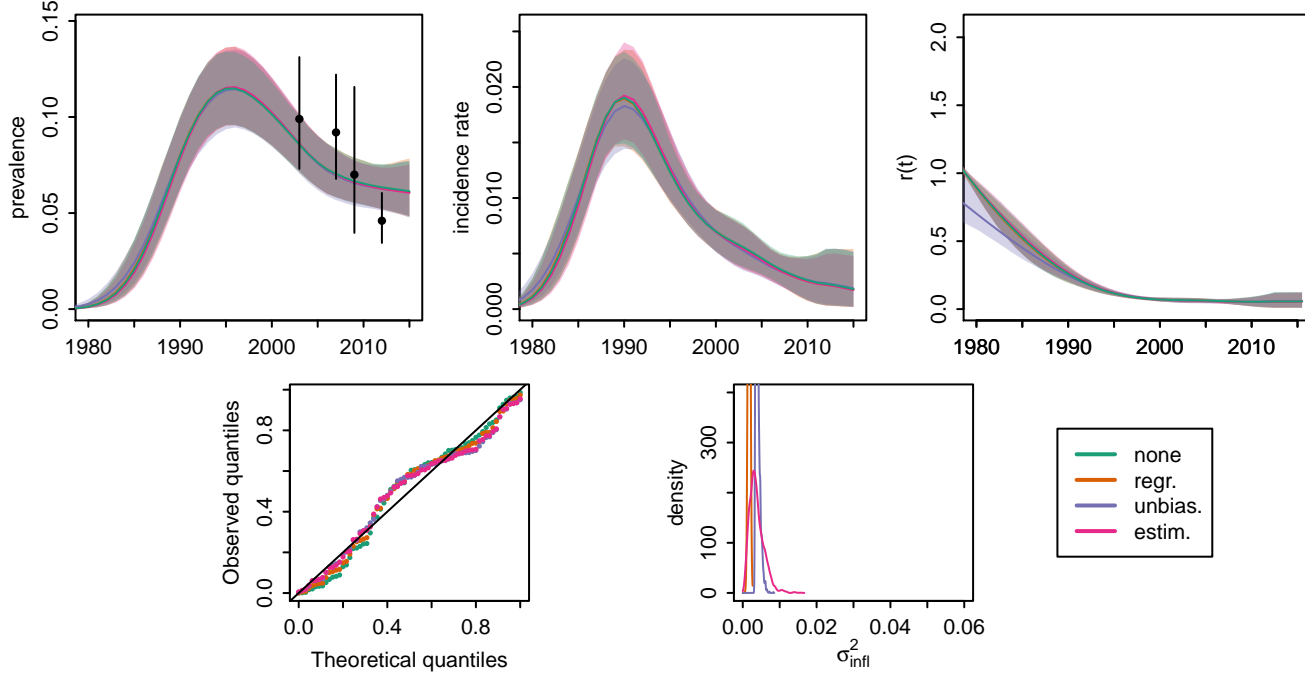
# Kenya Nairobi



r-spline

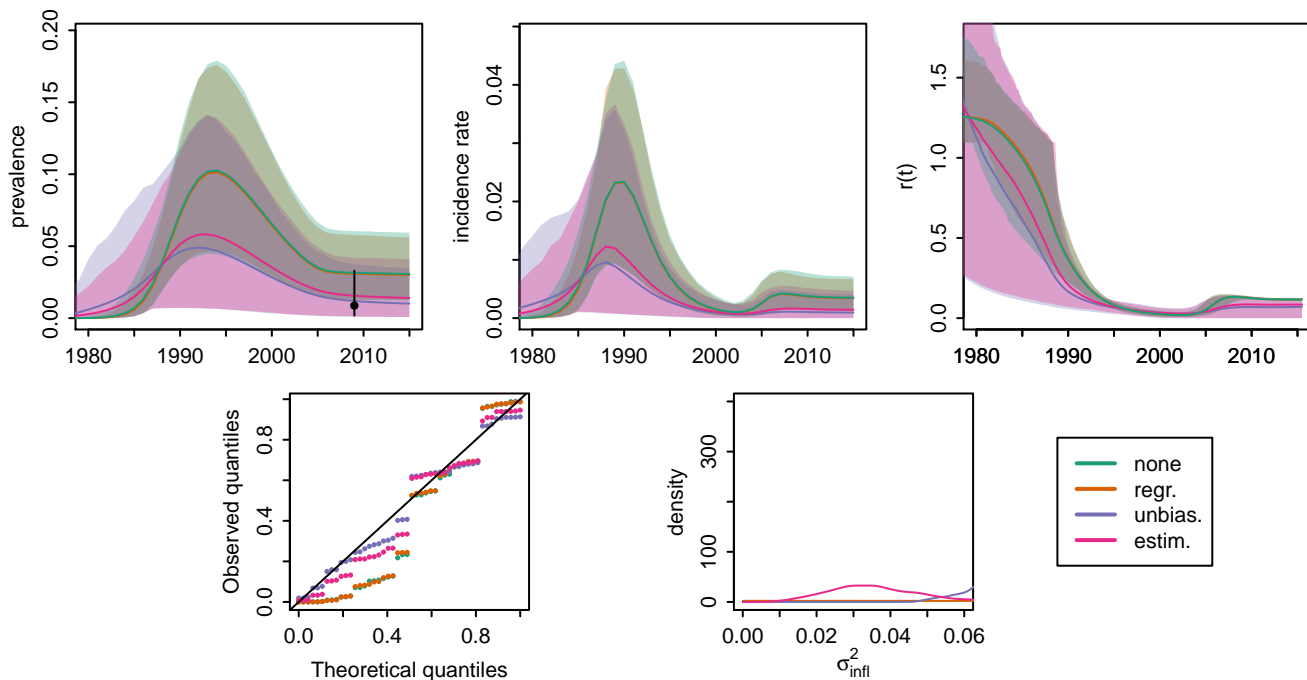


r-spline, no equil. prior

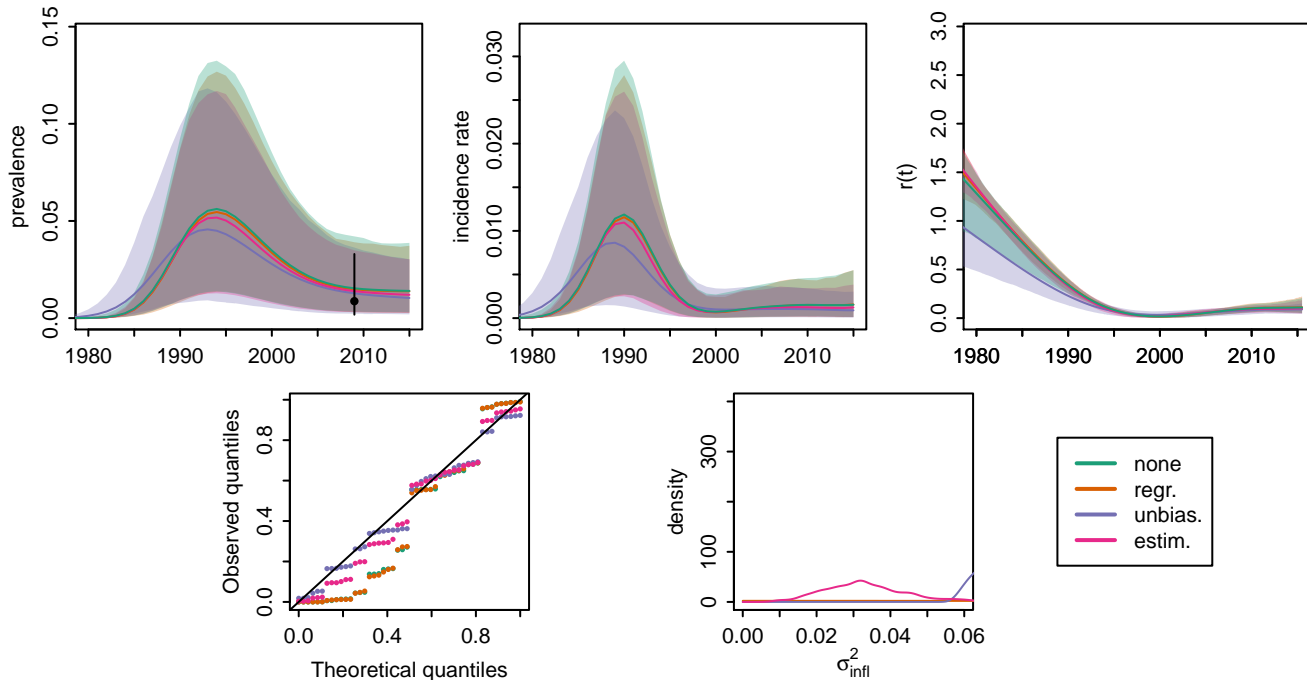


### r-trend

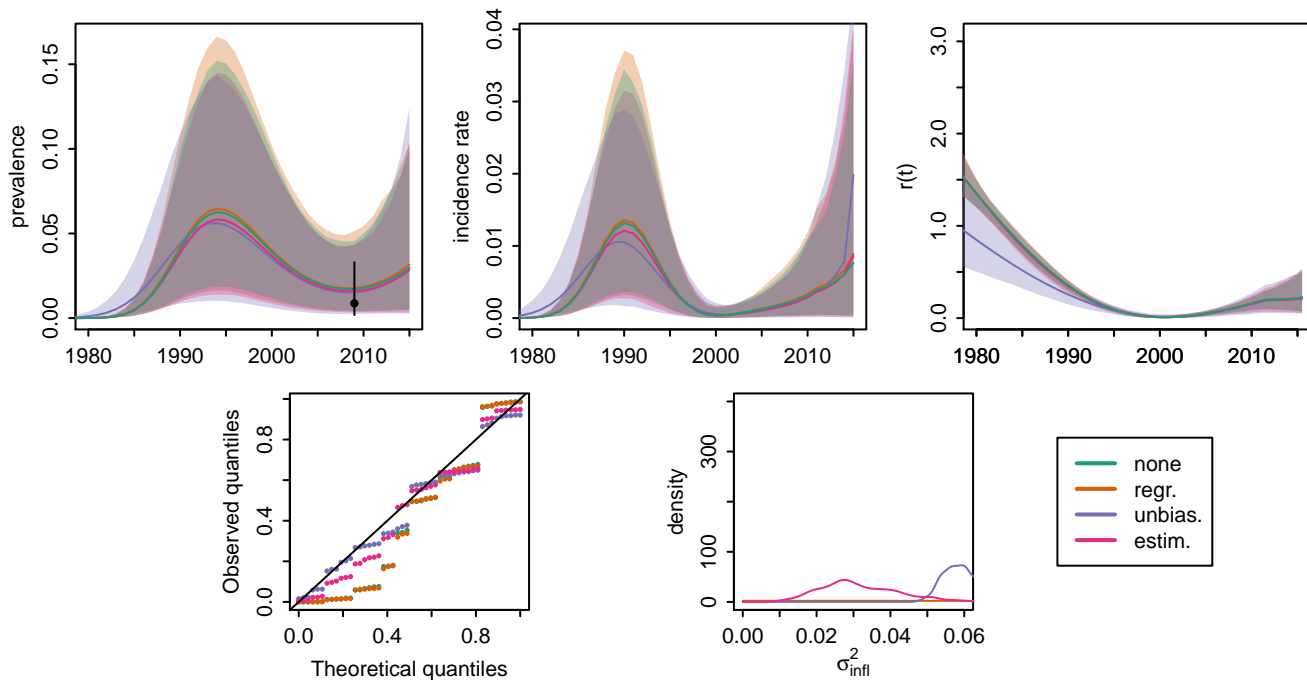
### Kenya North Eastern



### r-spline

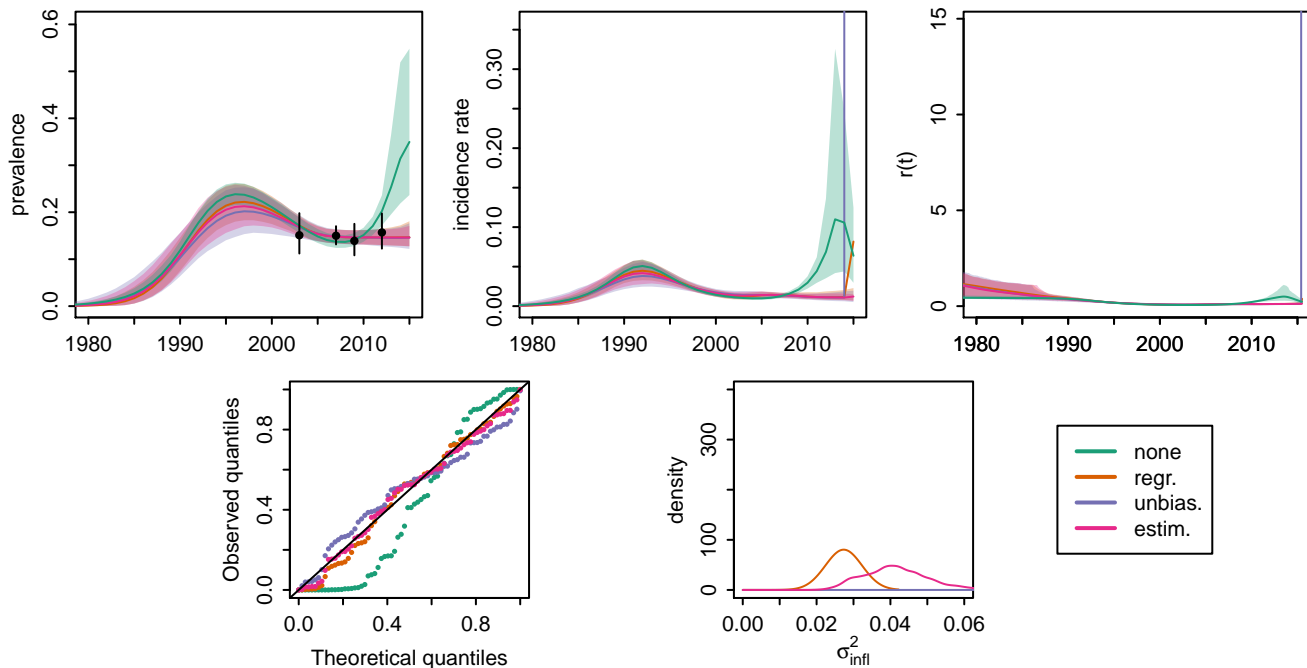


### r-spline, no equil. prior

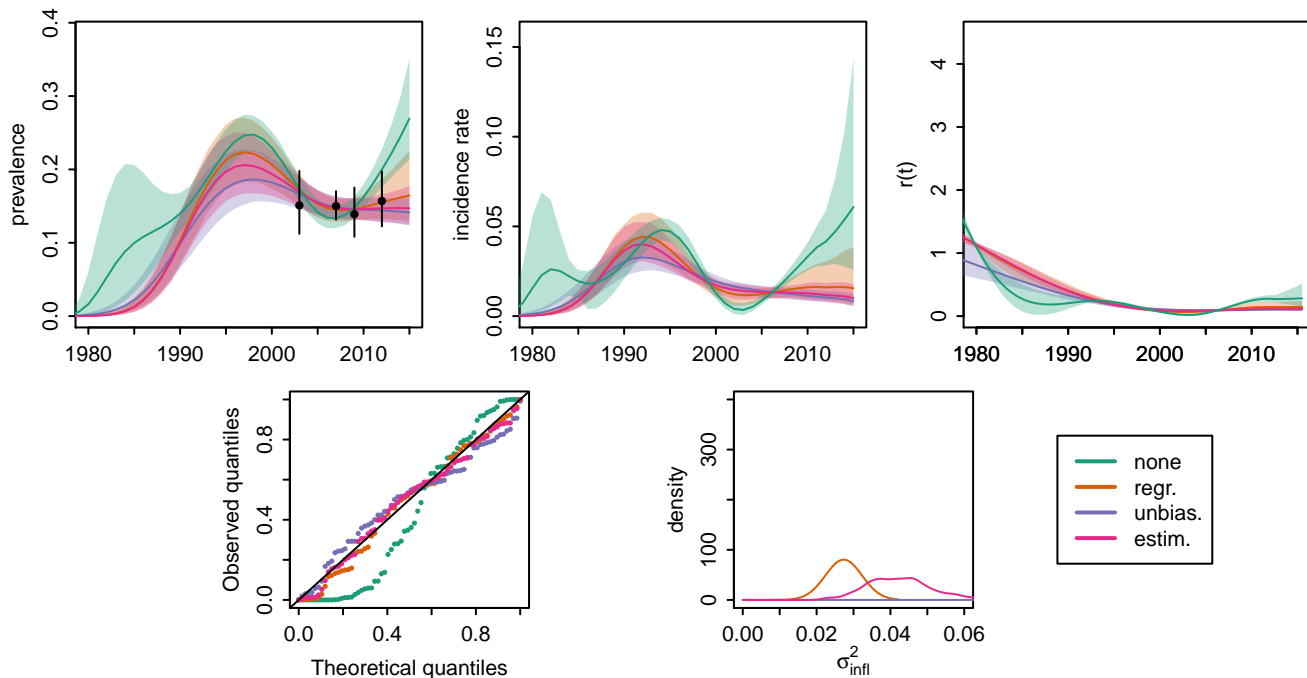


### r-trend

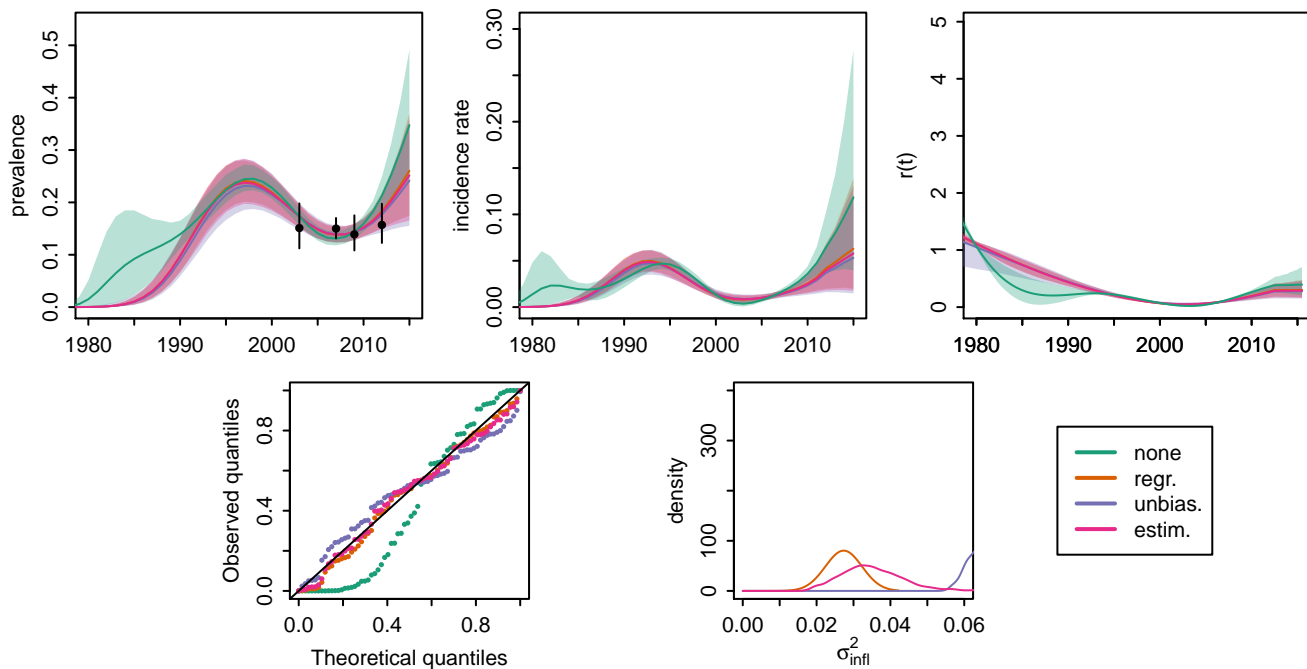
## Kenya Nyanza



### r-spline

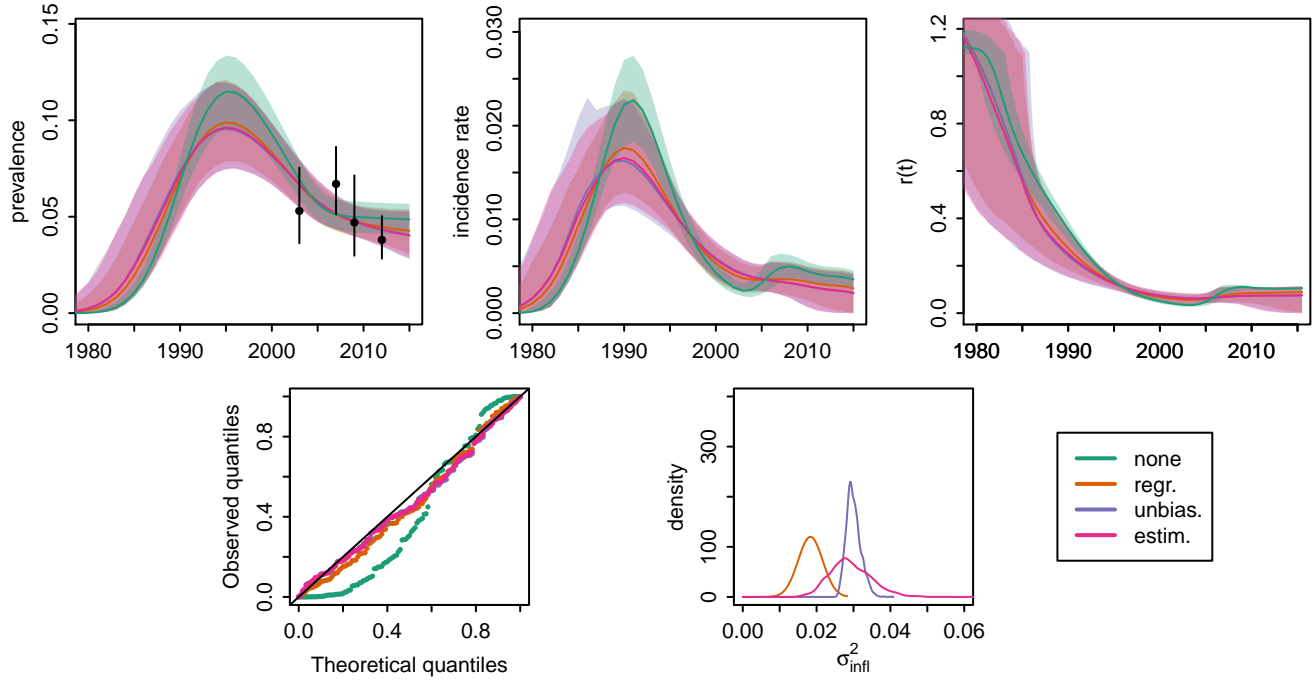


### r-spline, no equil. prior

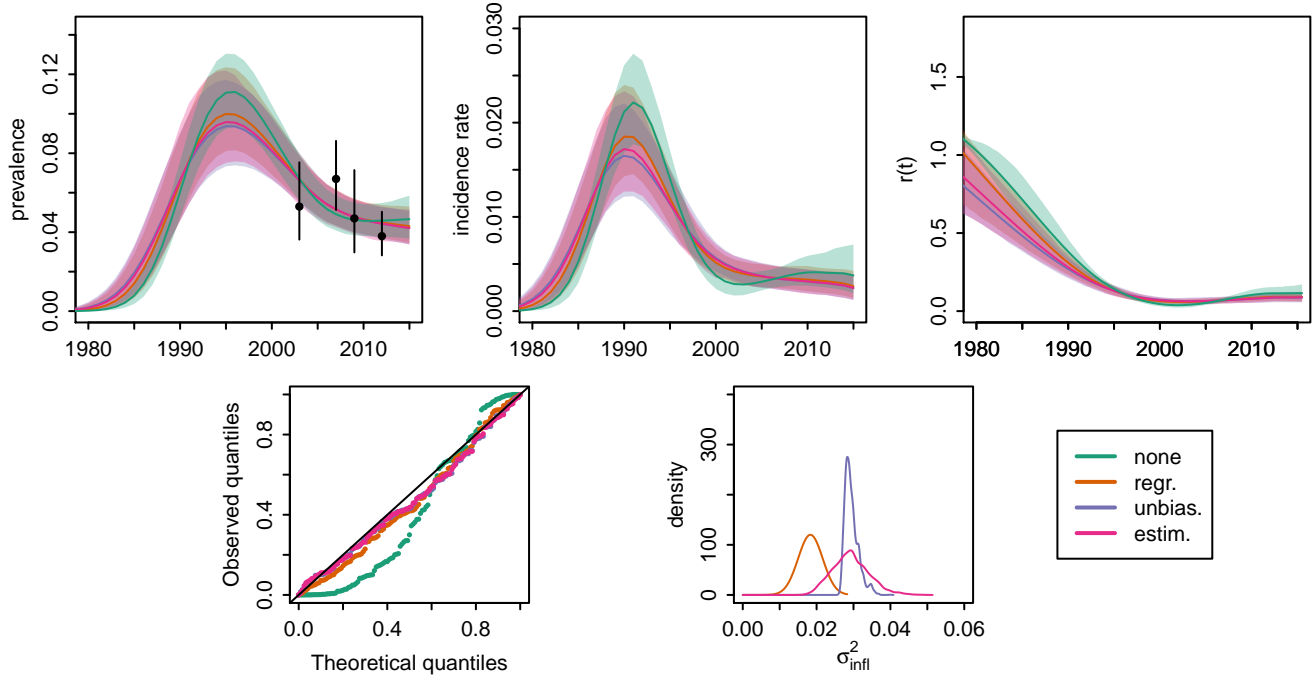


# Kenya Rift Valley

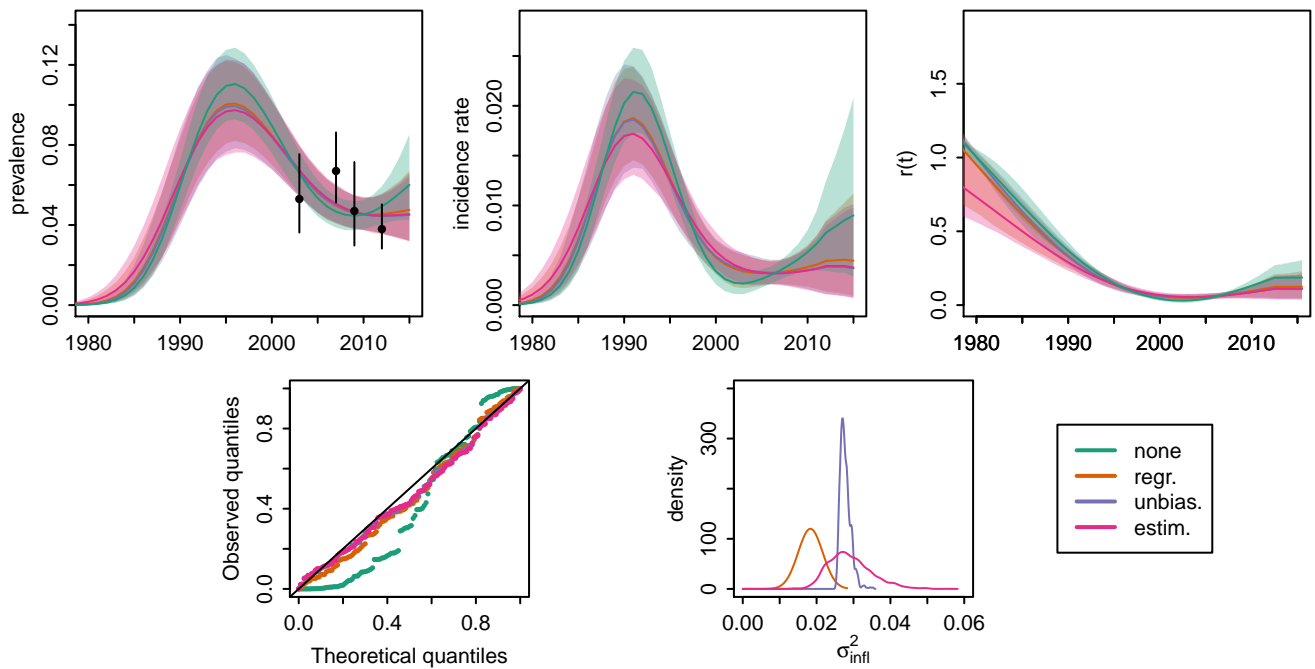
## r-trend



## r-spline

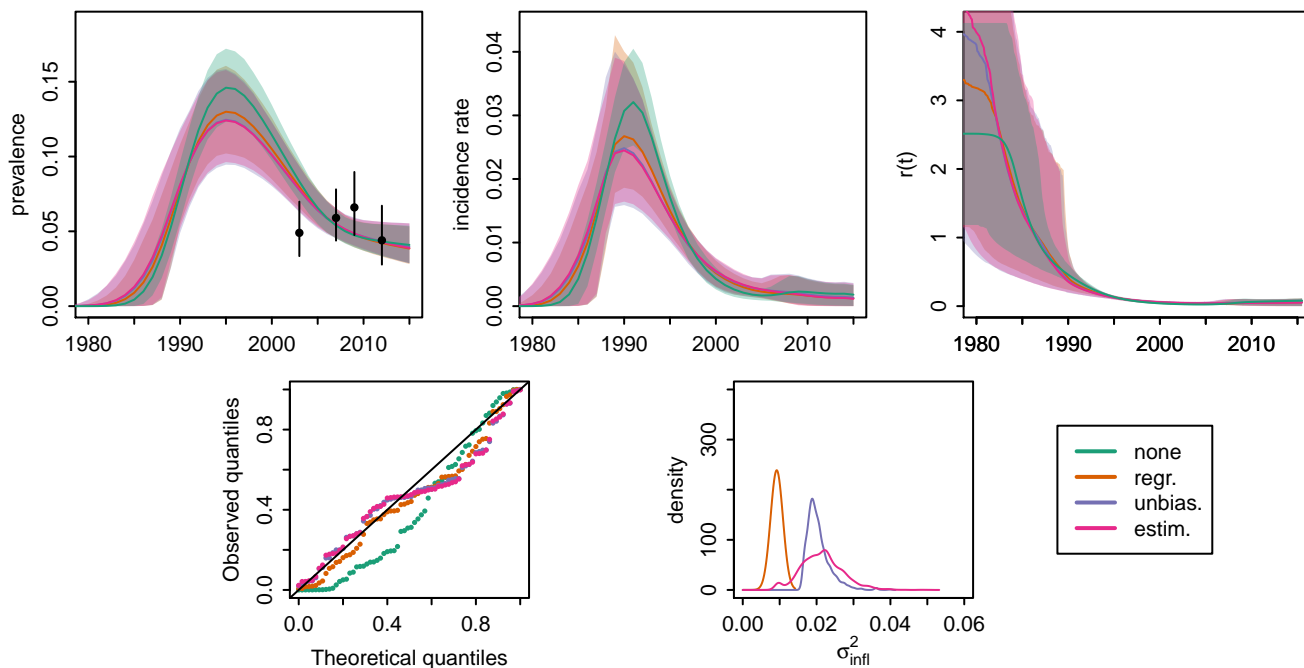


## r-spline, no equil. prior

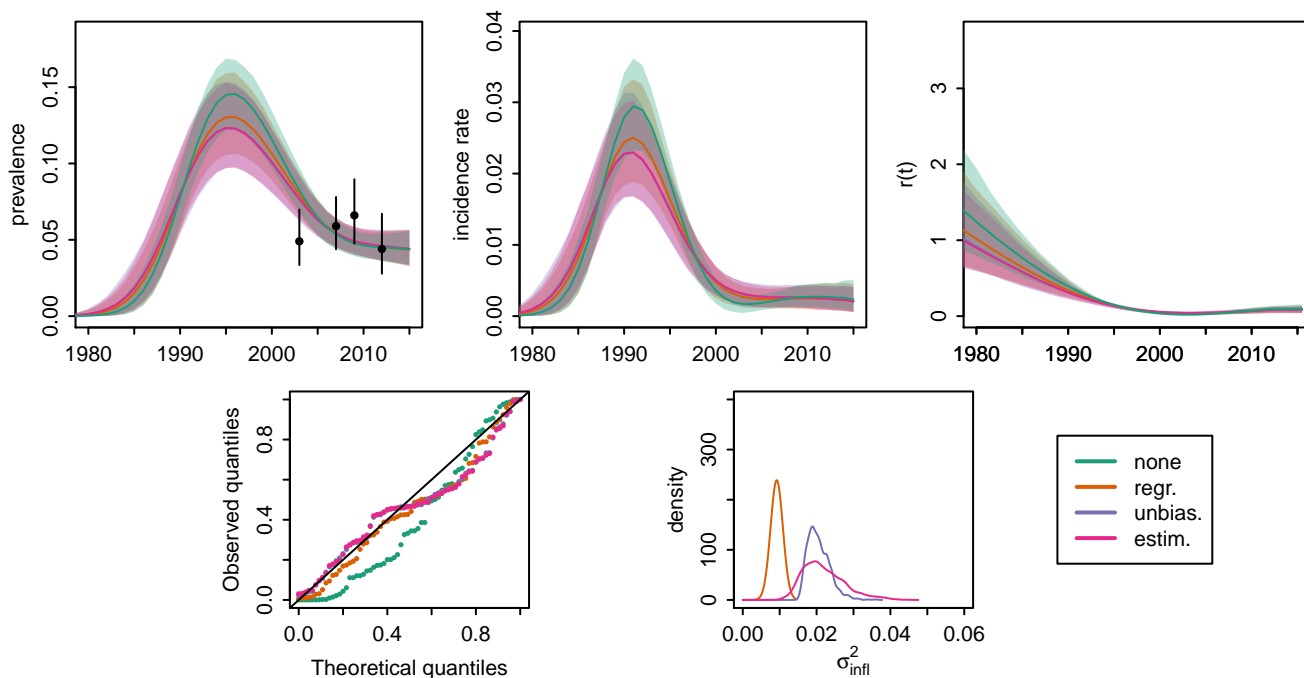


r-trend

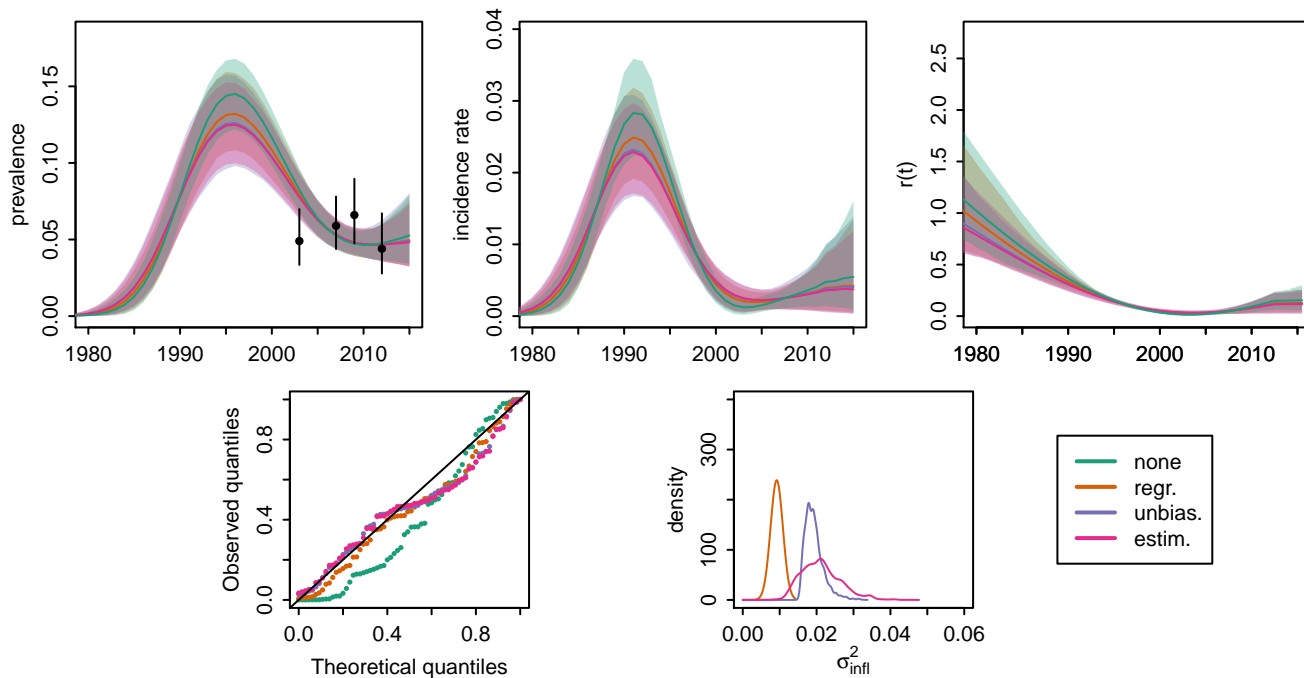
# Kenya Western



r-spline

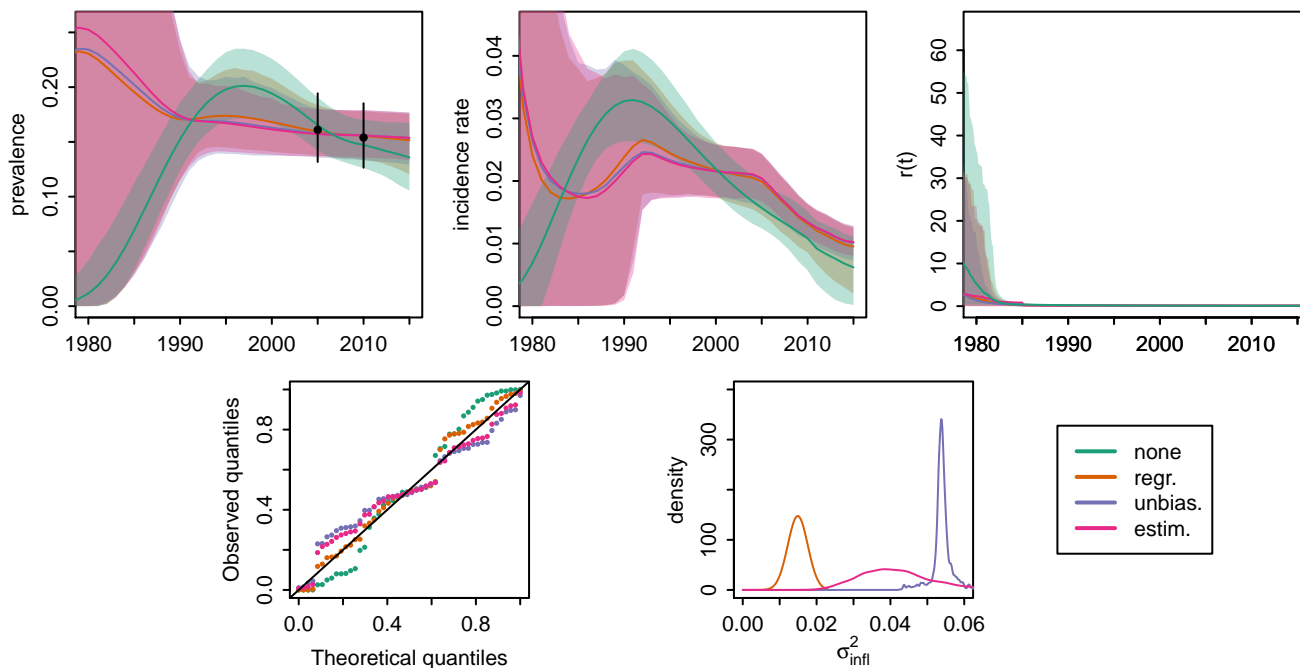


r-spline, no equil. prior

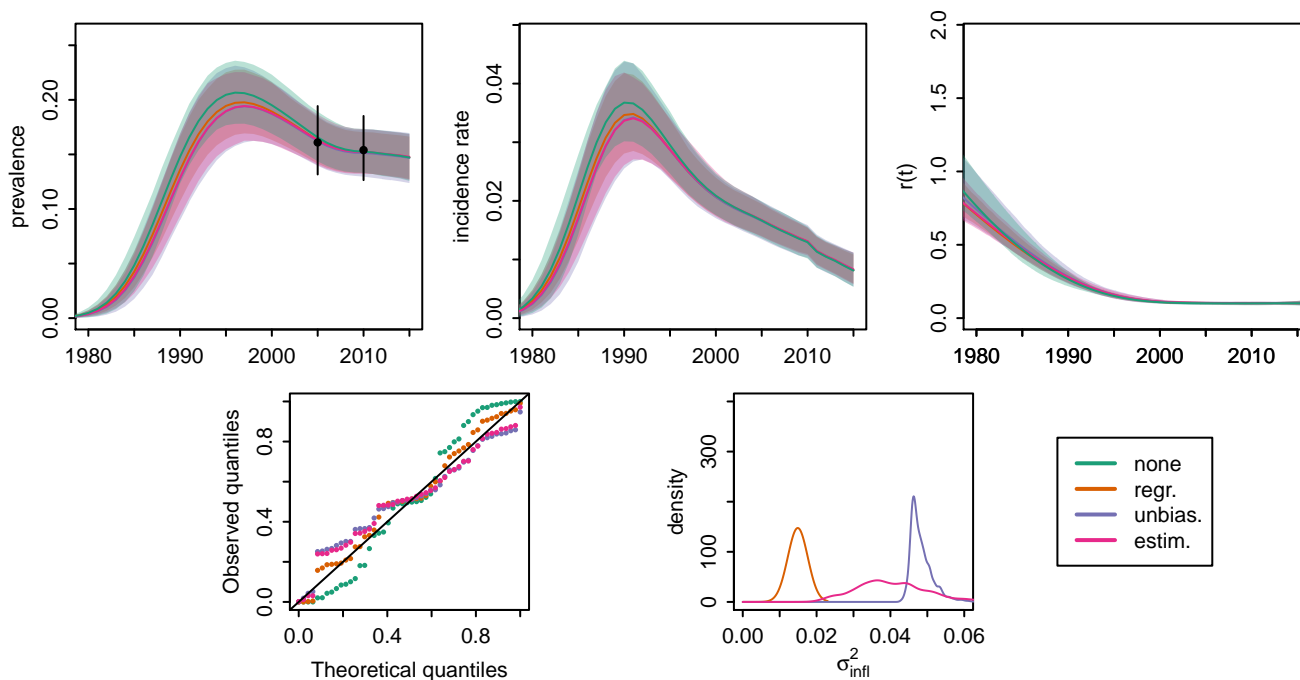


### r-trend

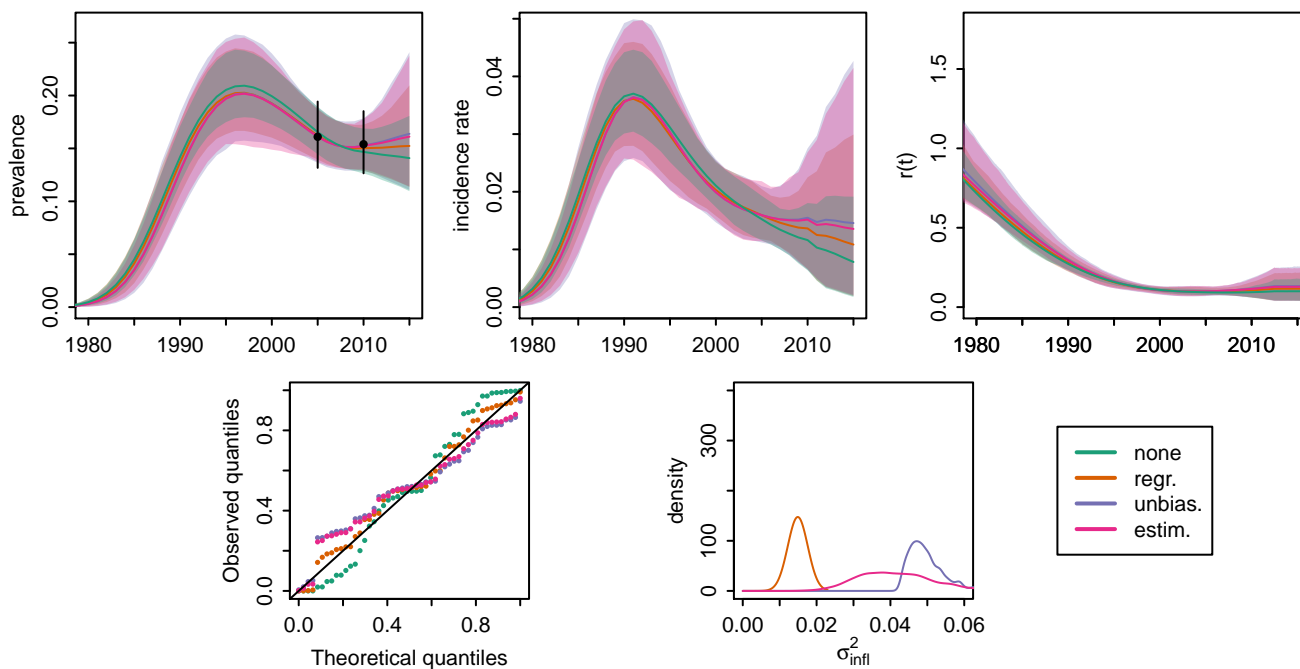
### Zimbabwe Midlands



### r-spline

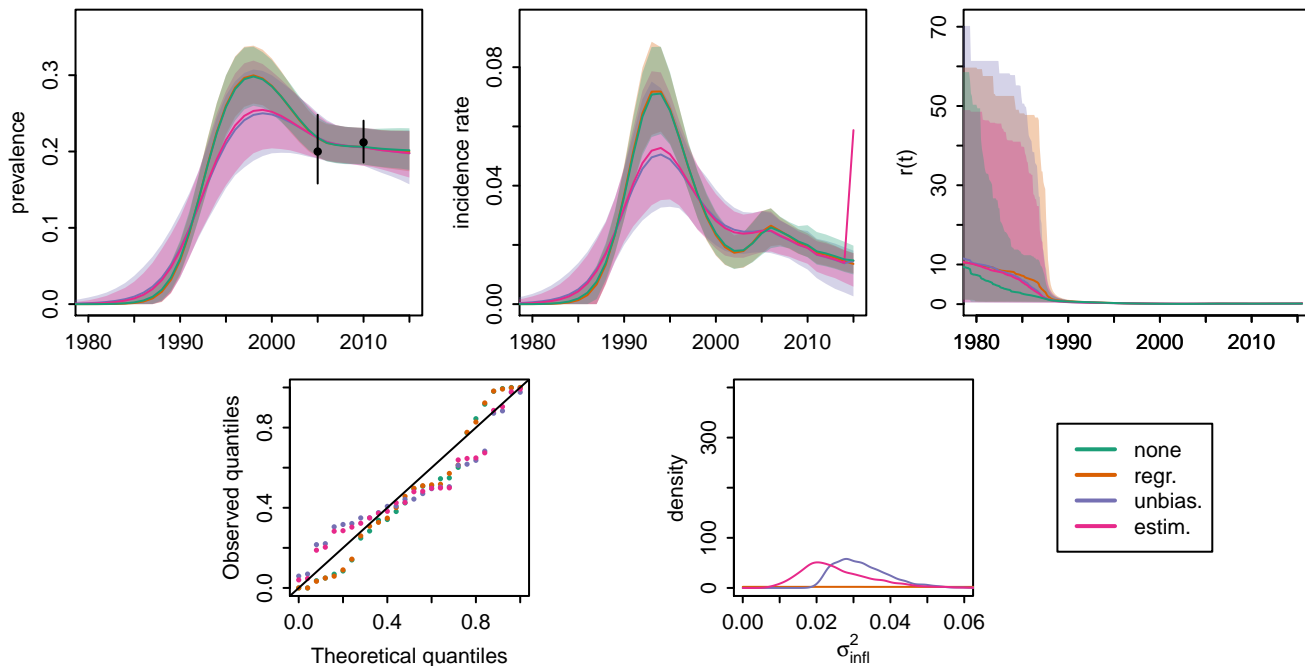


### r-spline, no equil. prior

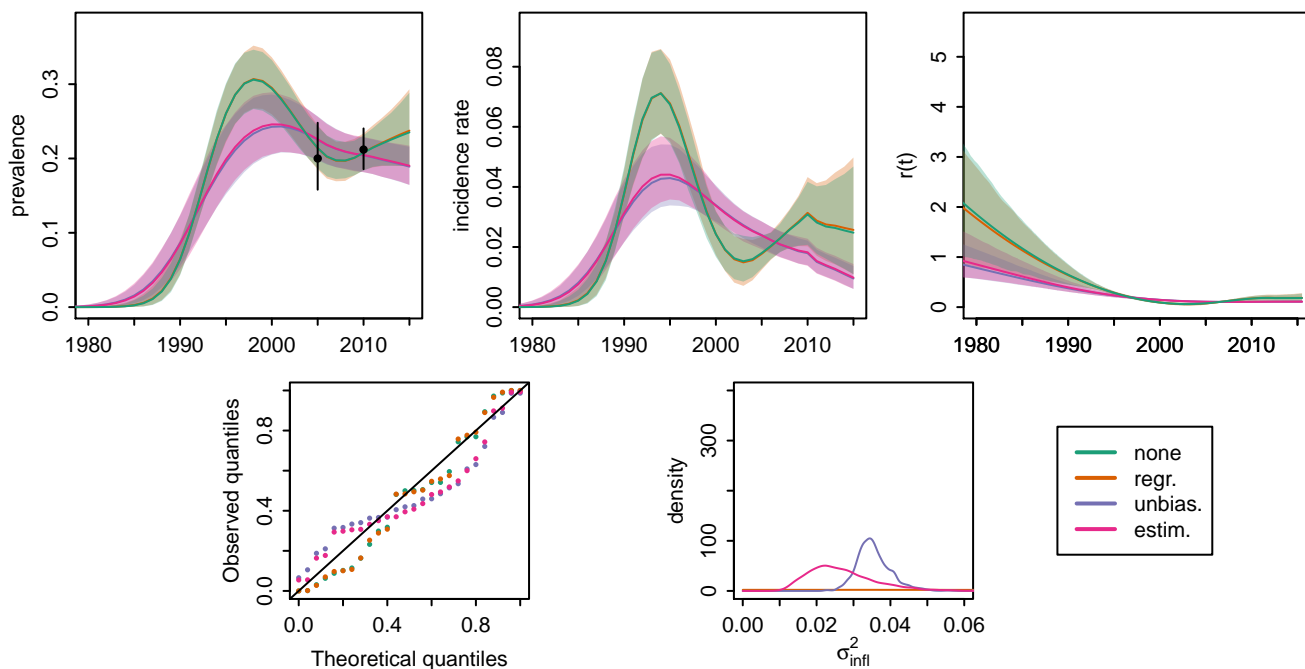


r-trend

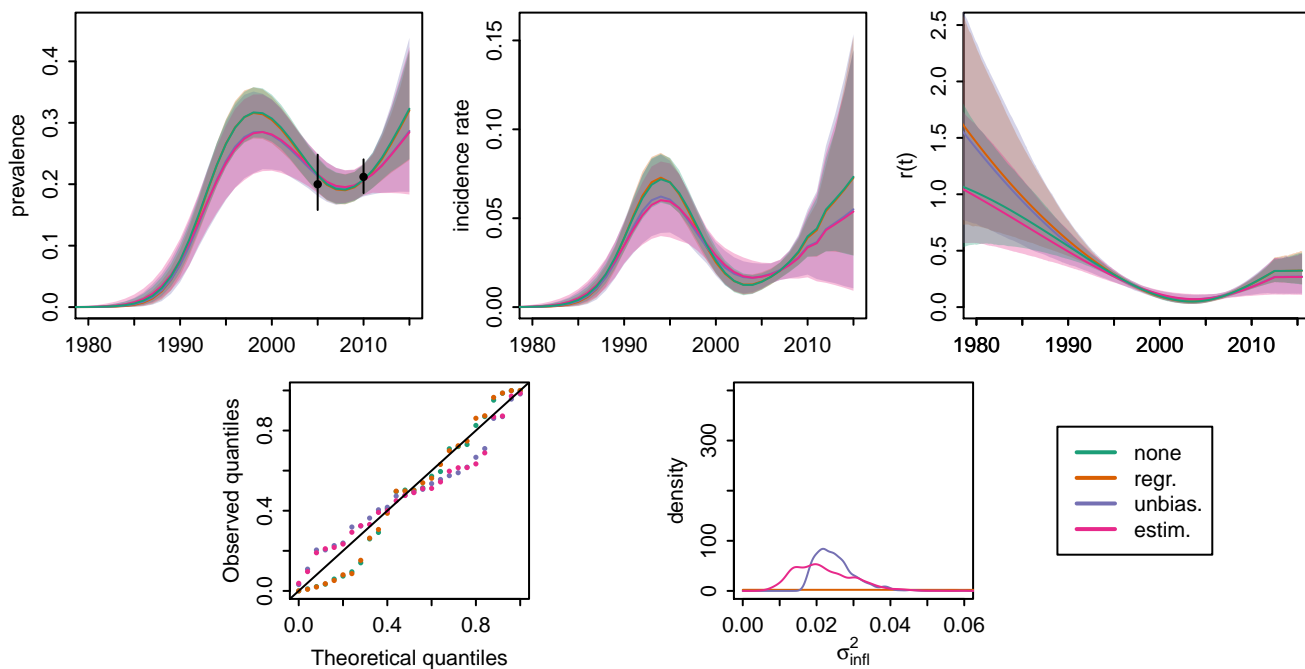
# Zimbabwe Matabeleland South



r-spline



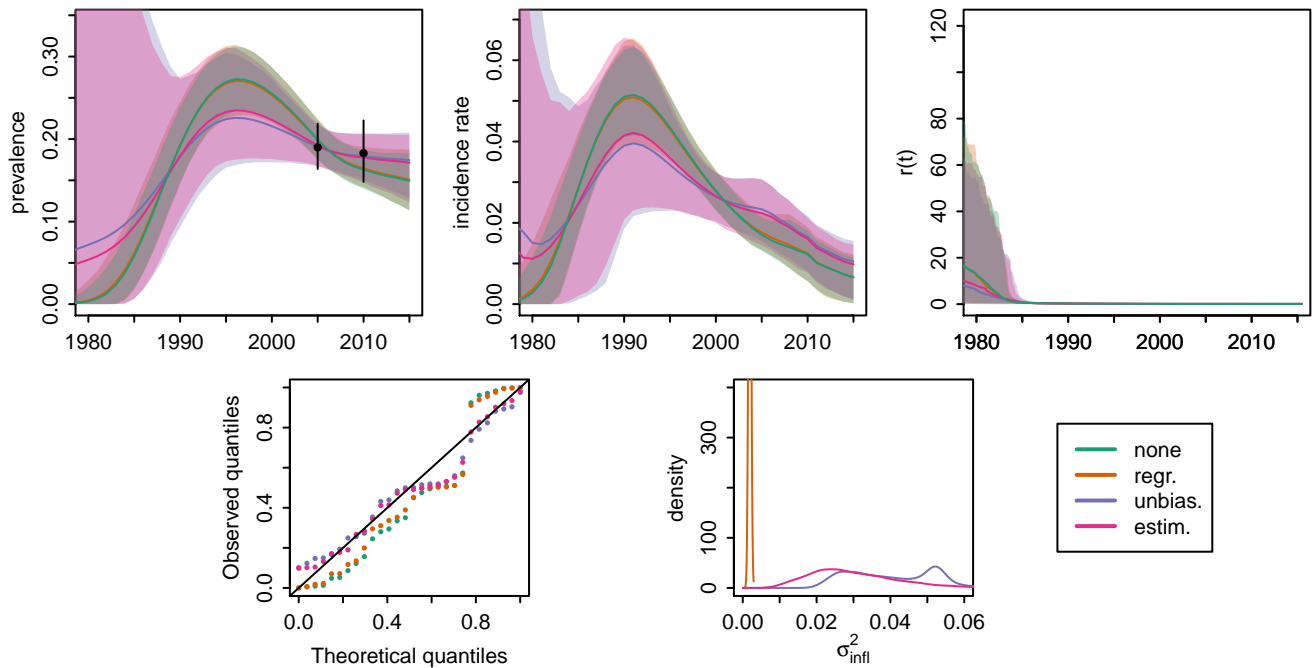
r-spline, no equil. prior



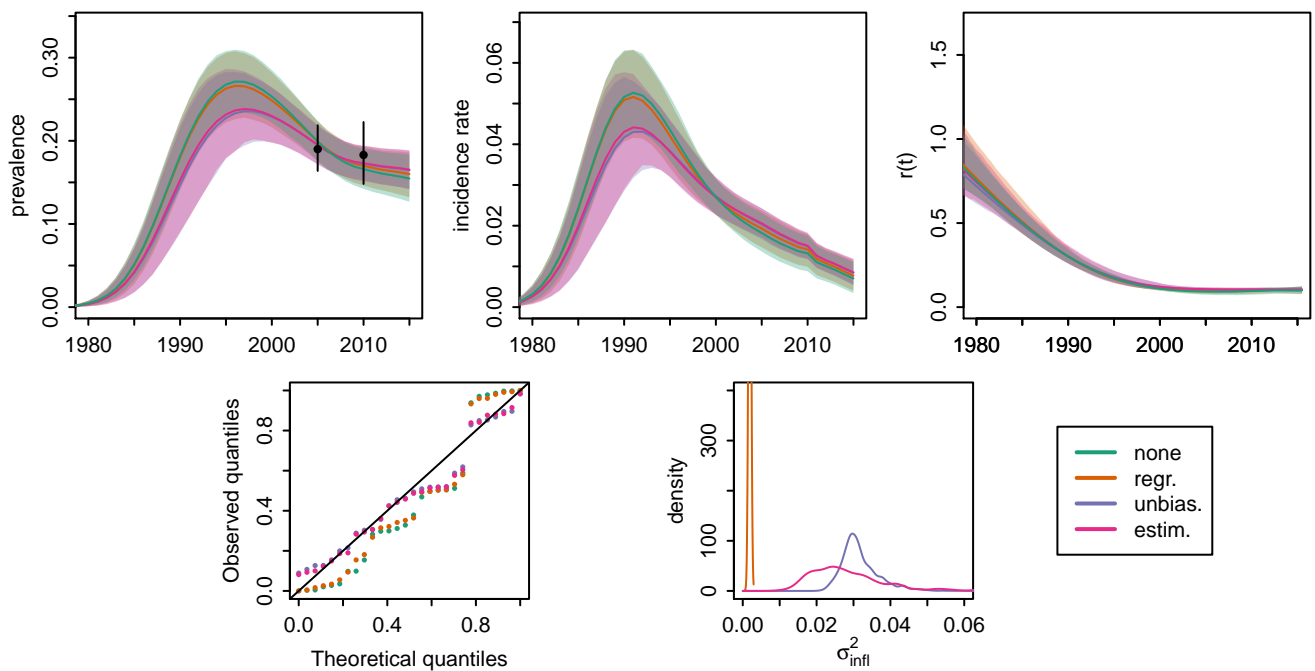


r-trend

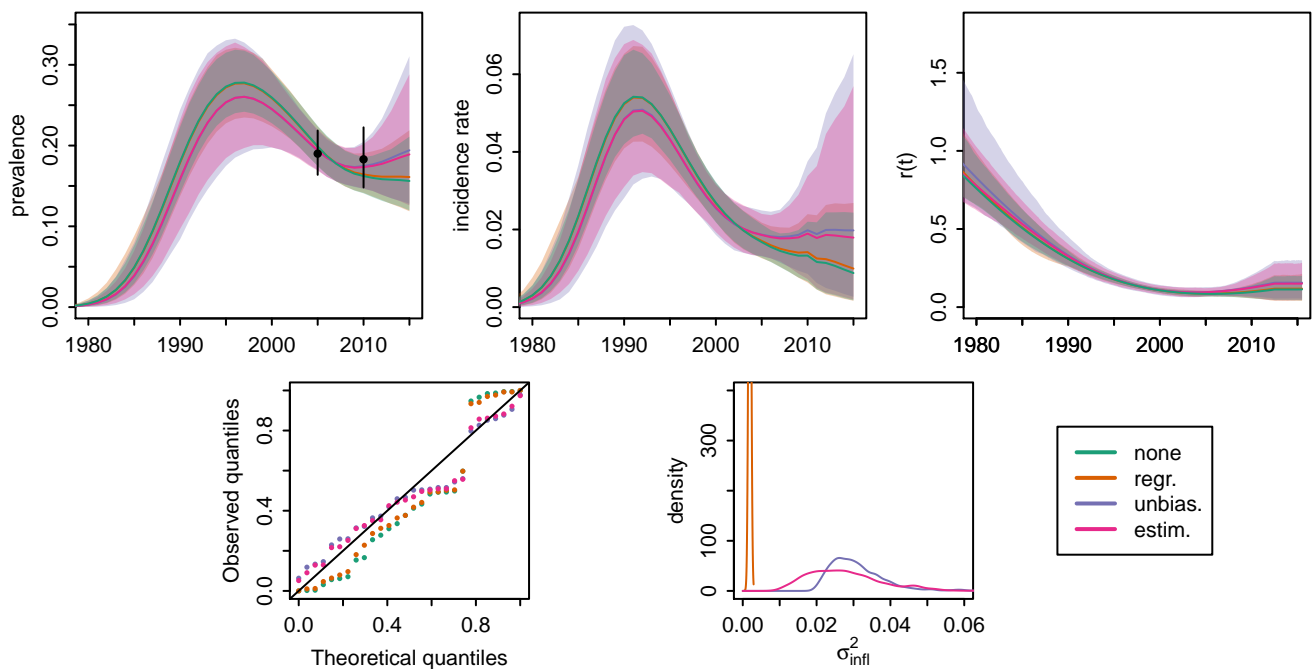
# Zimbabwe Matabeleland North



r-spline

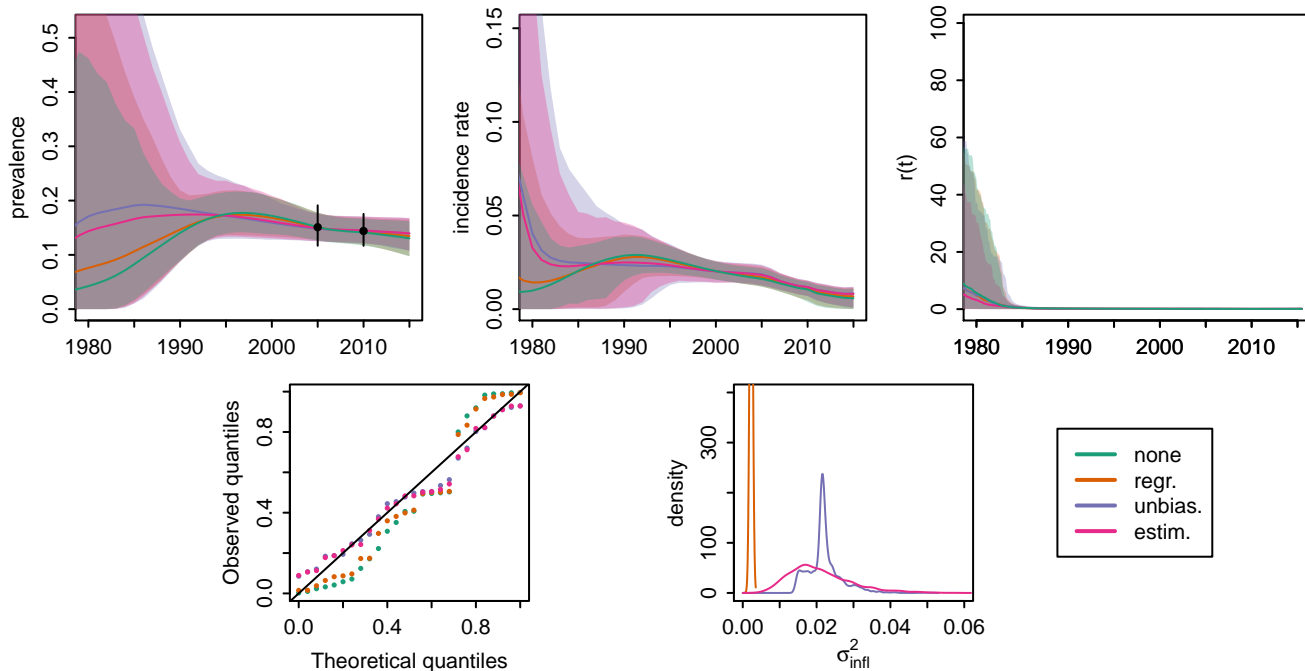


r-spline, no equil. prior

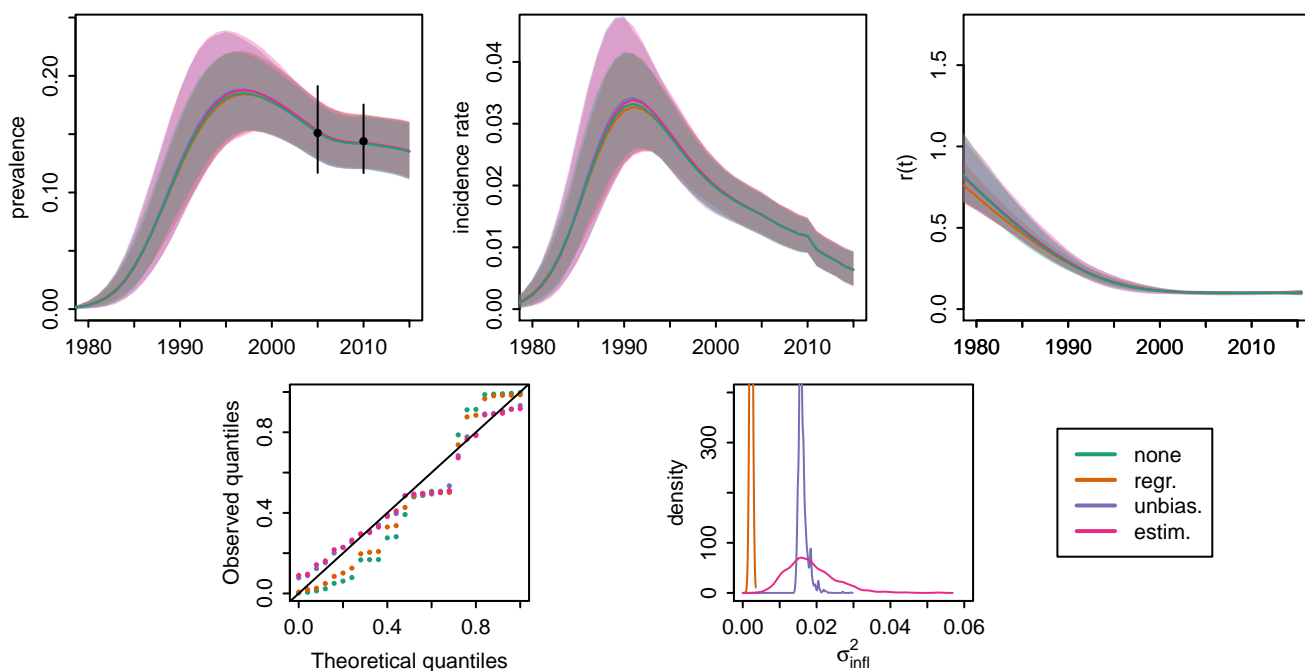


### r-trend

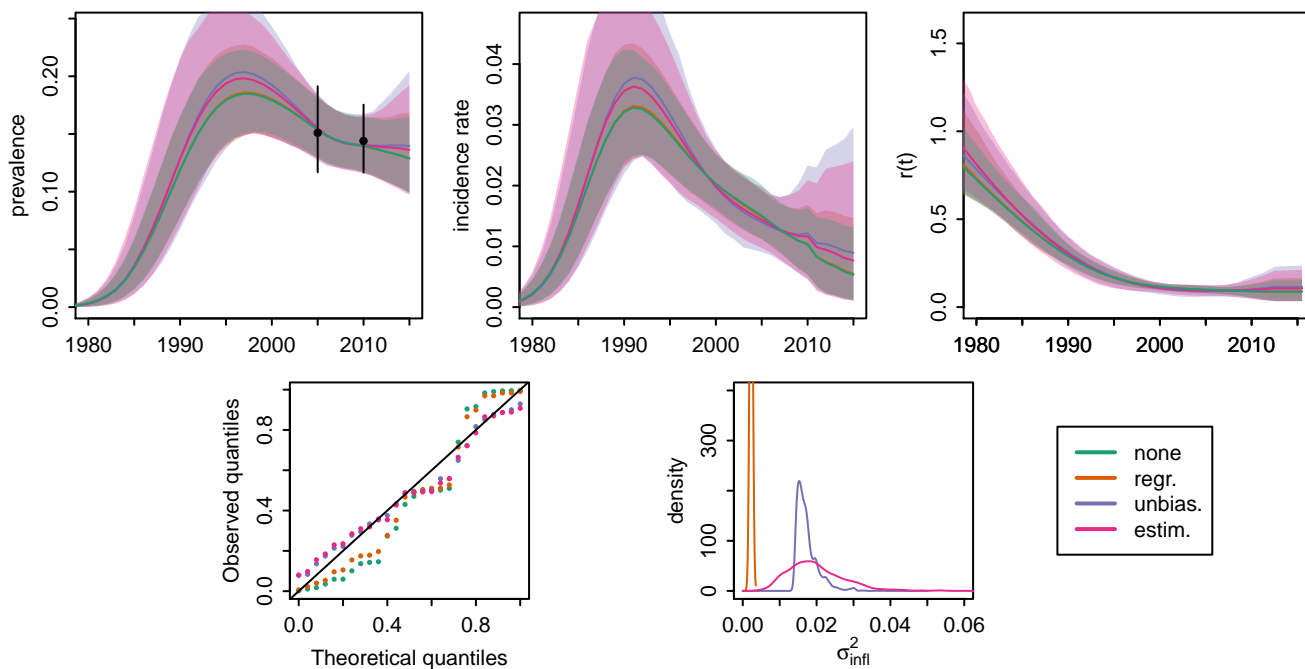
## Zimbabwe Masvingo



### r-spline

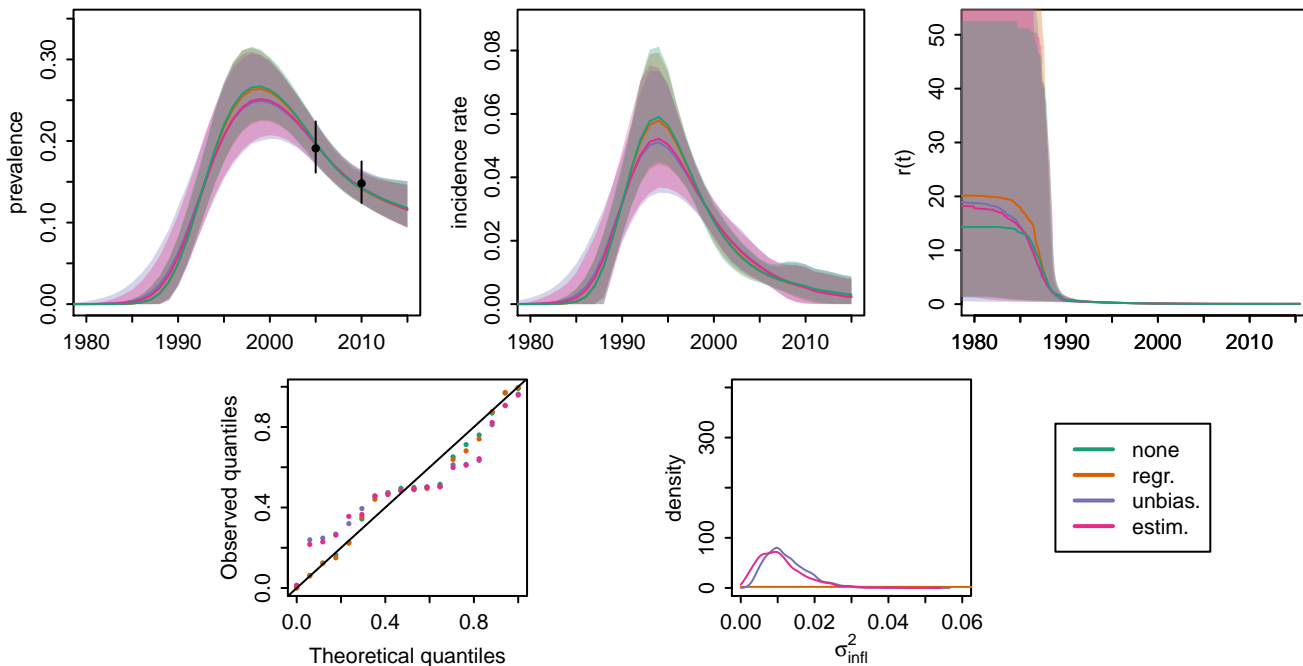


### r-spline, no equil. prior

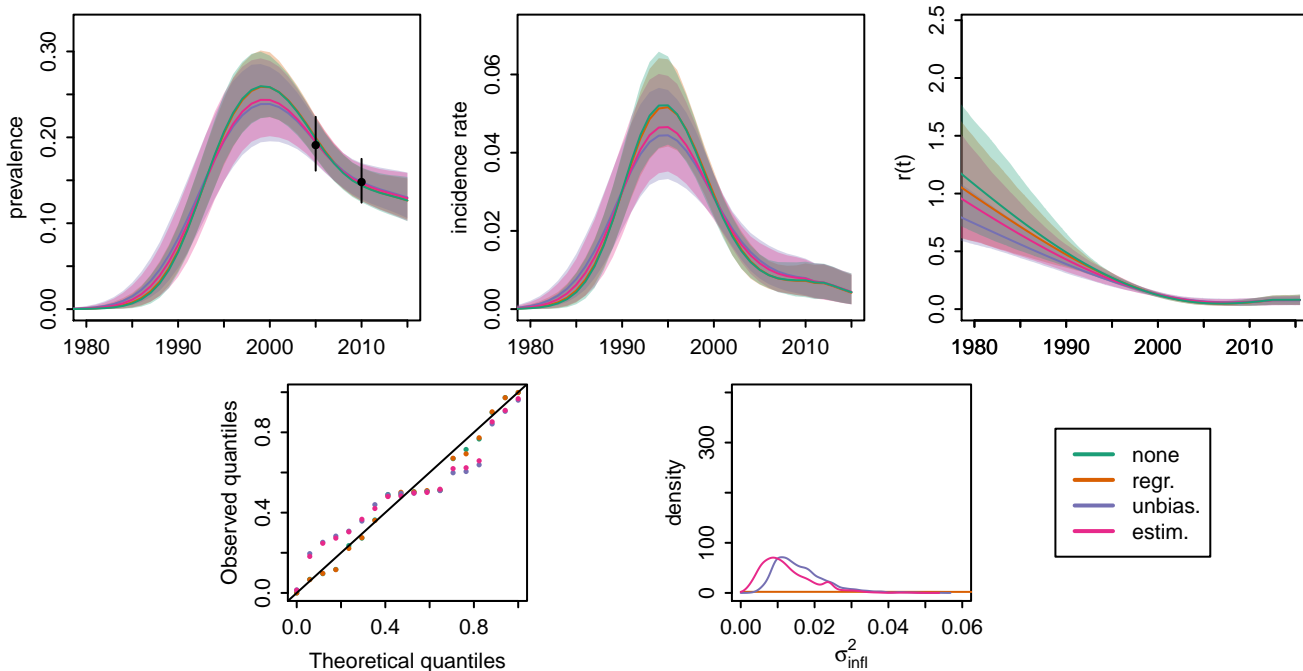


r-trend

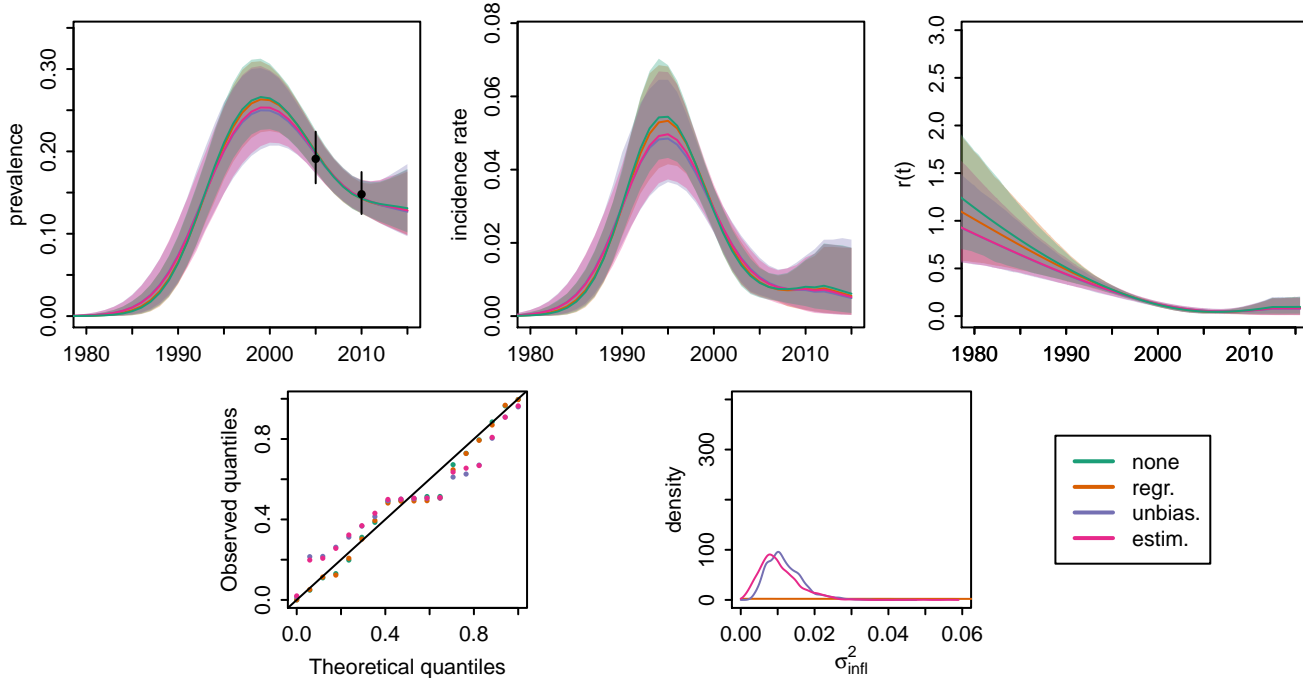
# Zimbabwe Mashonaland West



r-spline

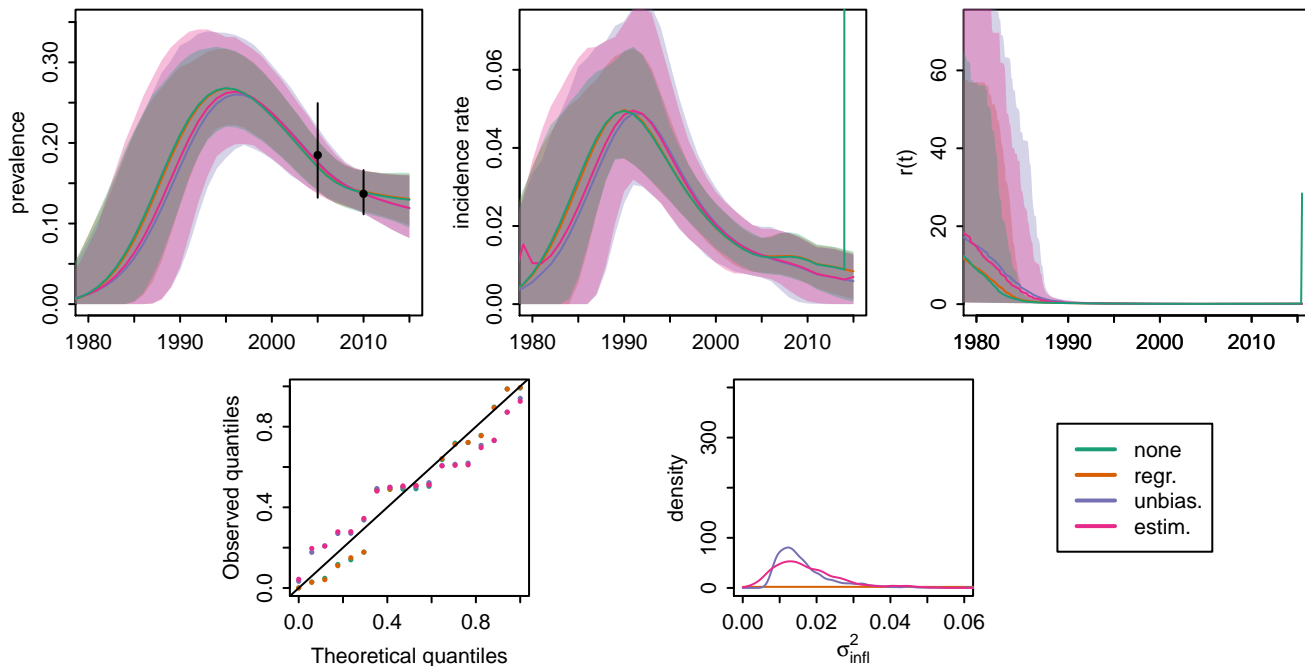


r-spline, no equil. prior

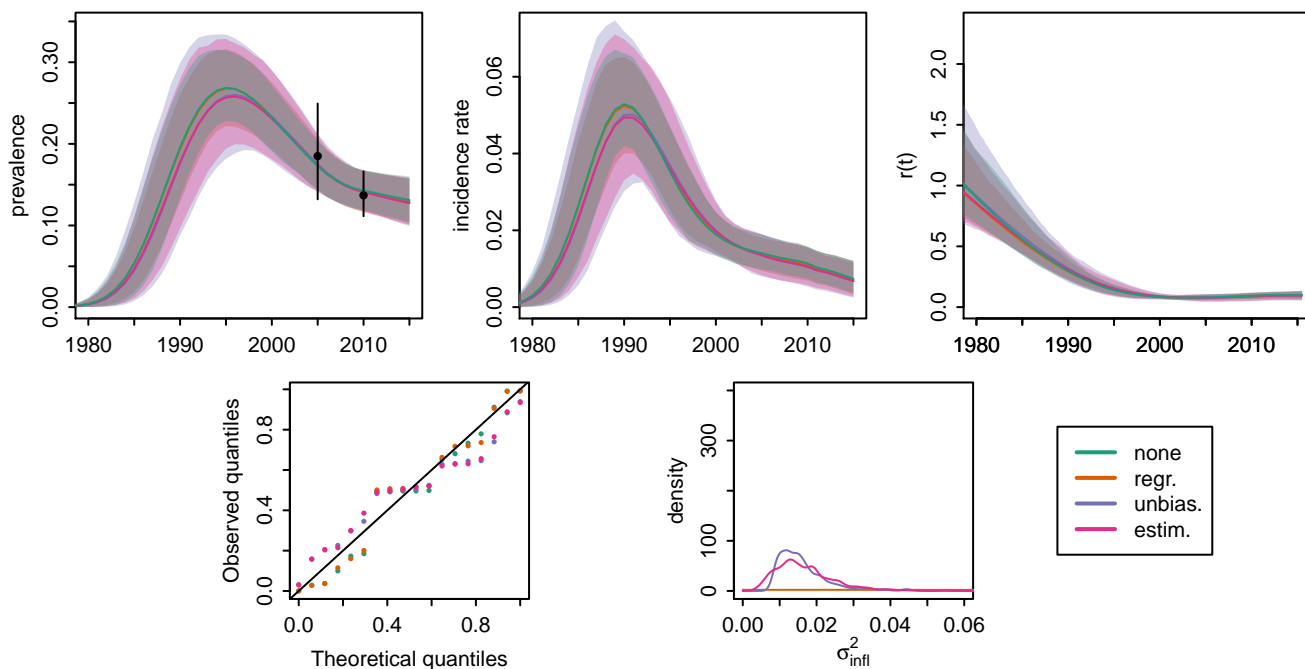


### r-trend

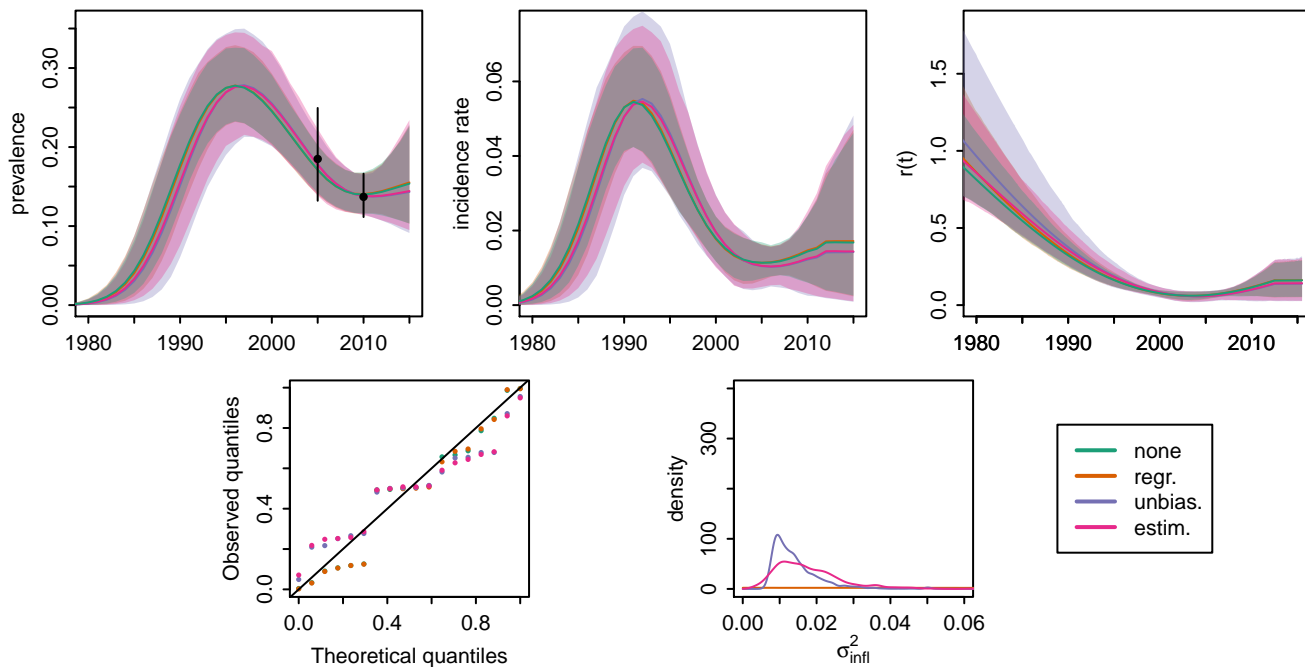
## Zimbabwe Mashonaland Central



### r-spline

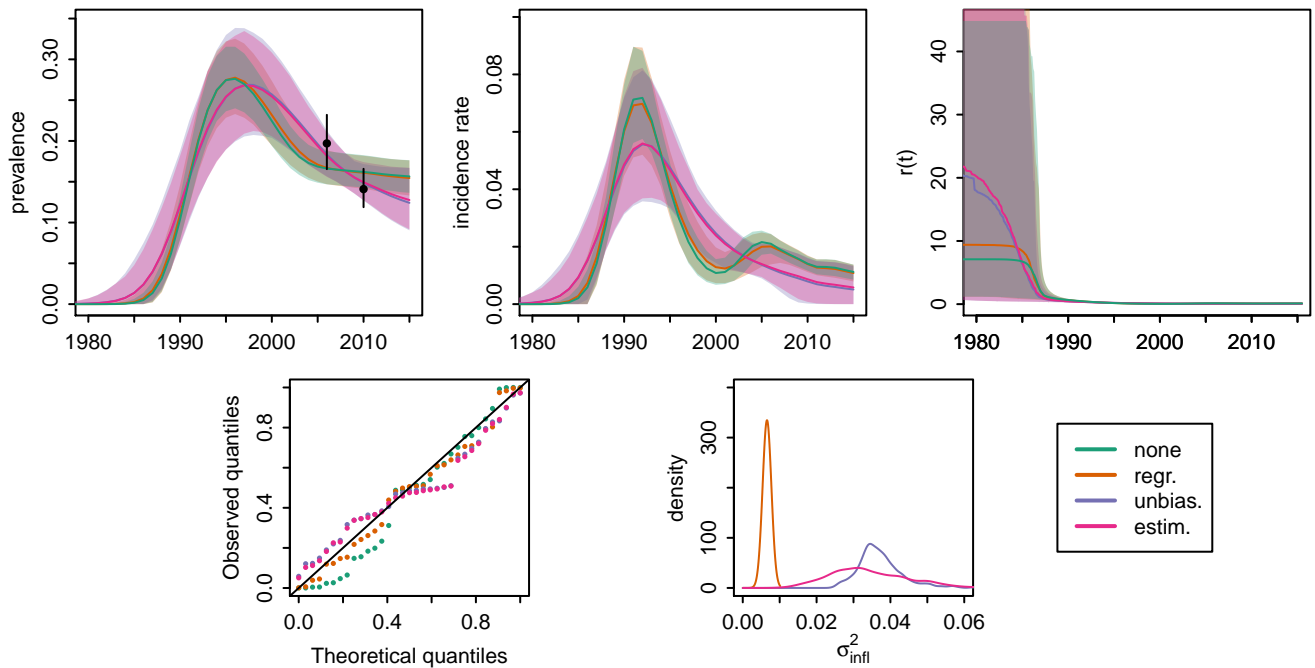


### r-spline, no equil. prior

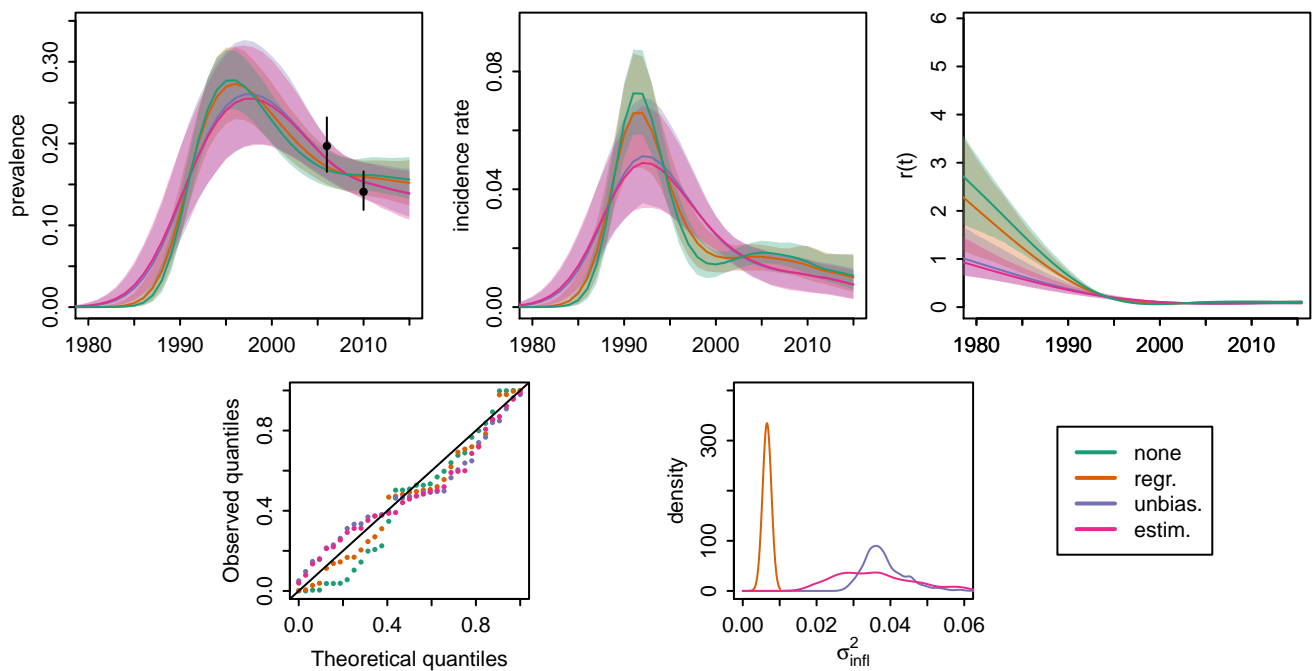


r-trend

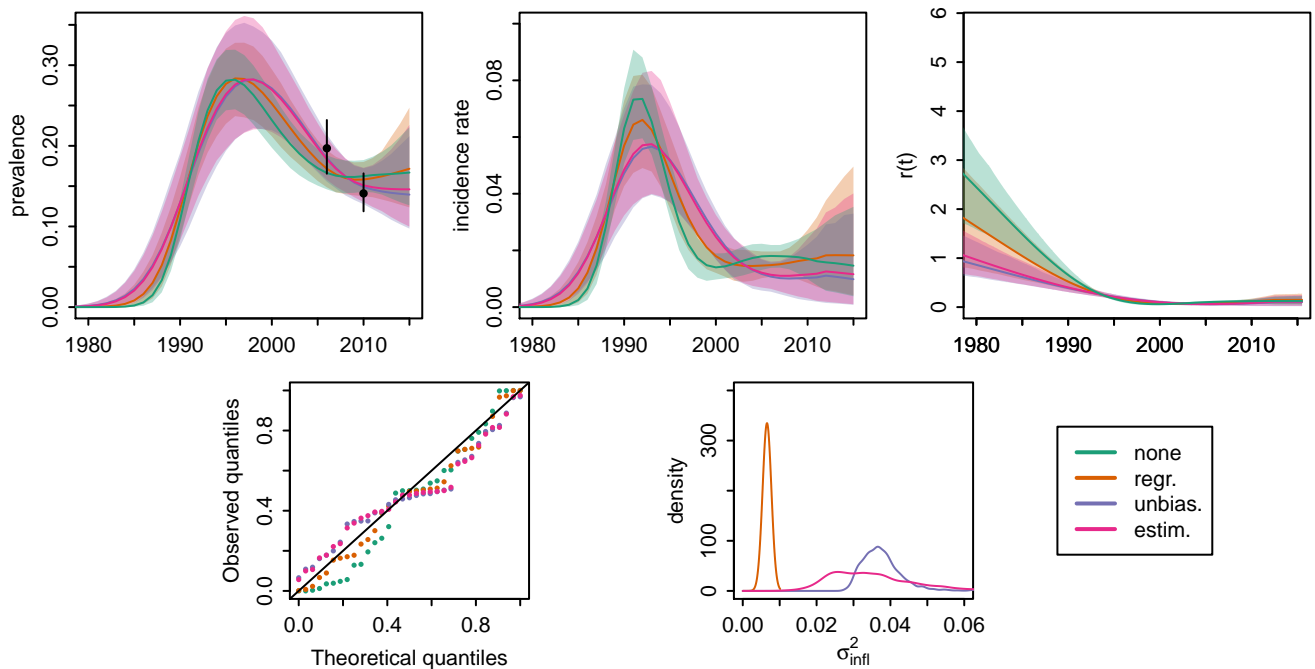
# Zimbabwe Manicaland



r-spline

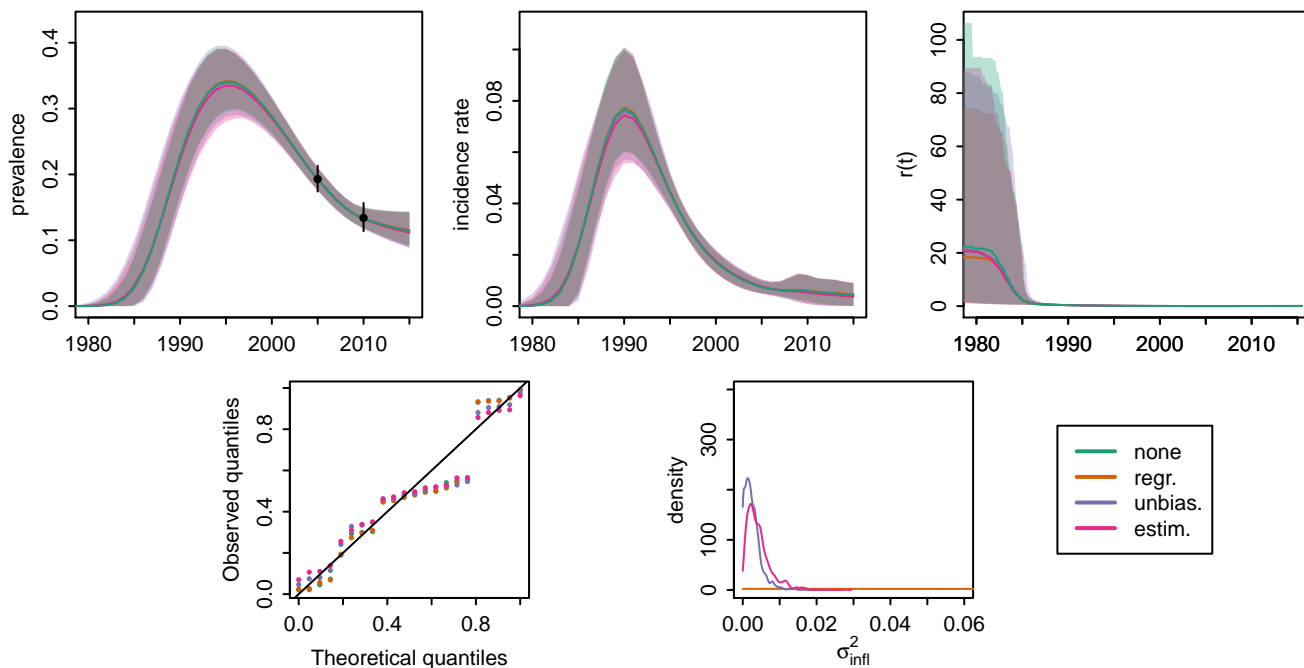


r-spline, no equil. prior

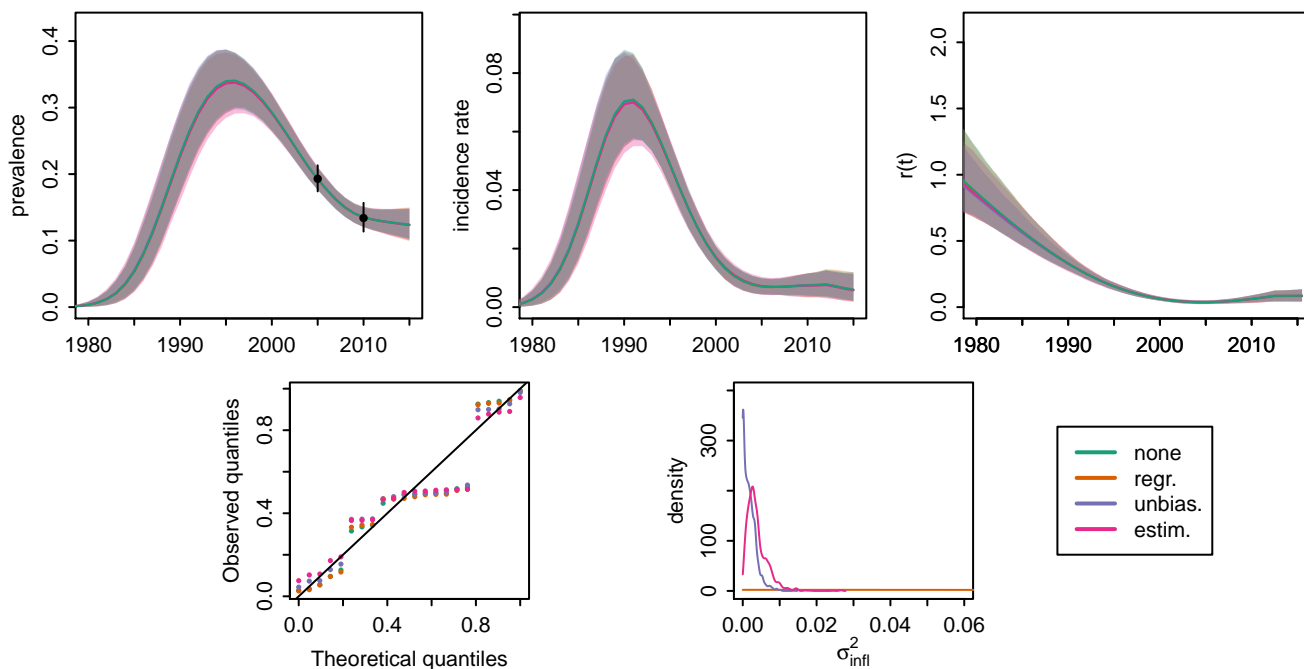


### r-trend

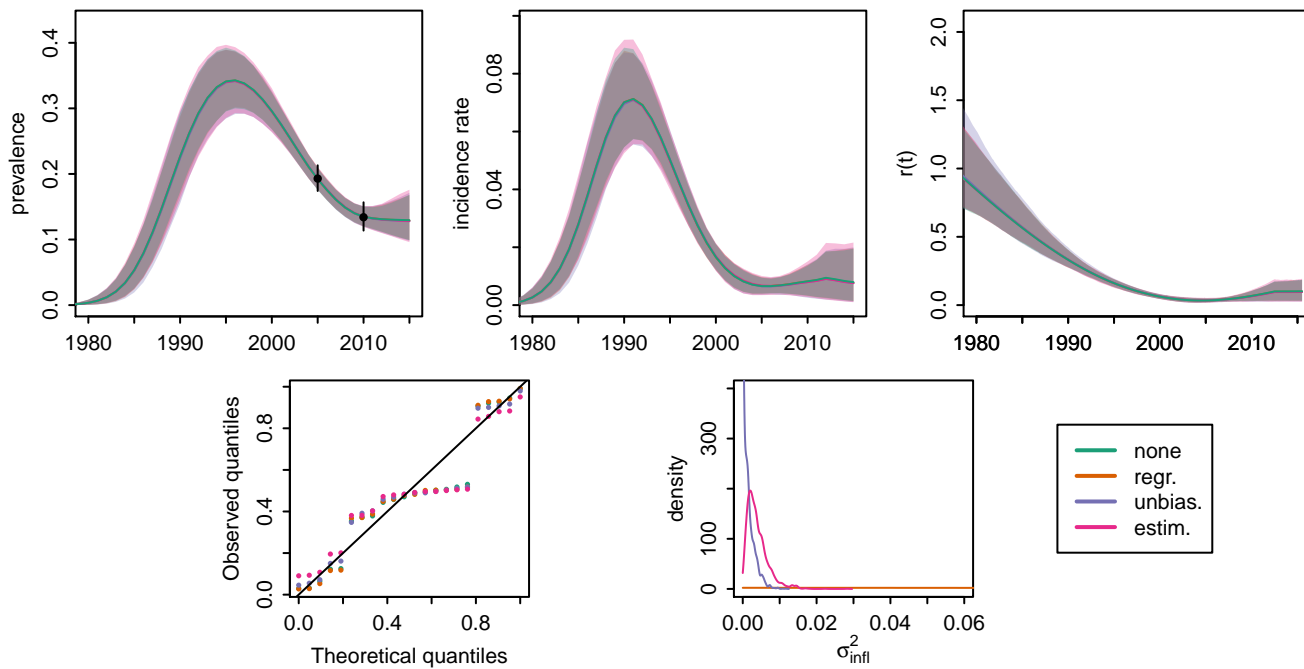
## Zimbabwe Harare



### r-spline

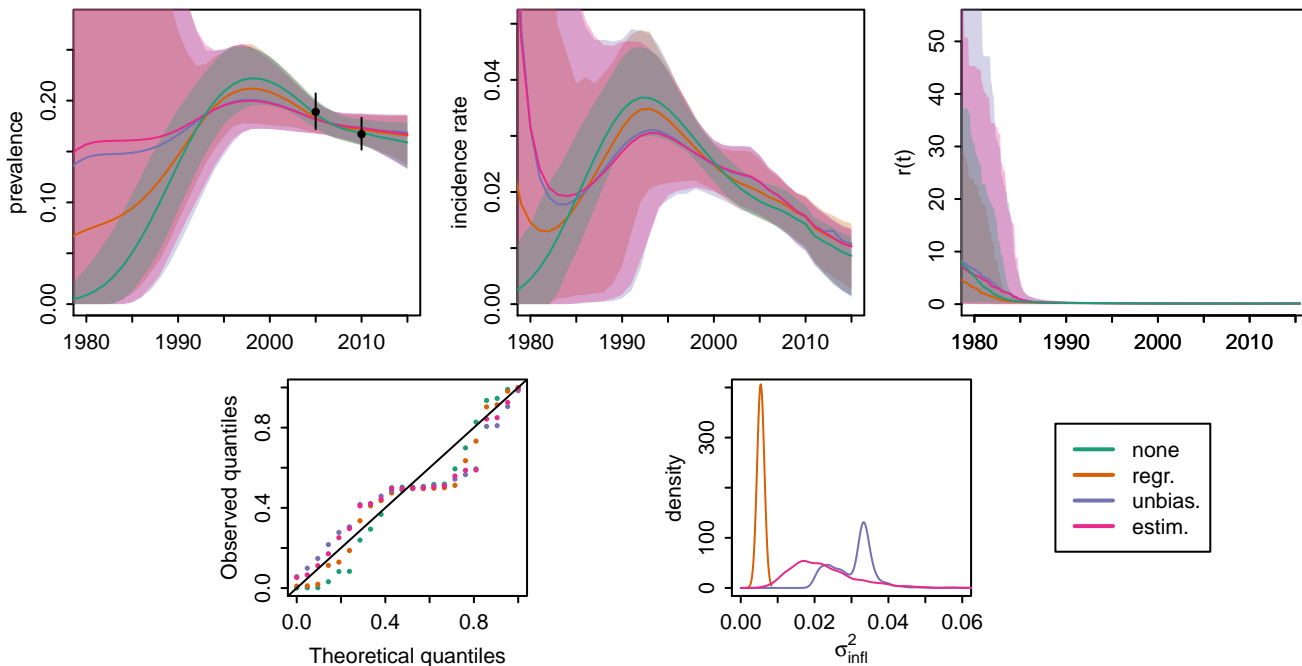


### r-spline, no equil. prior

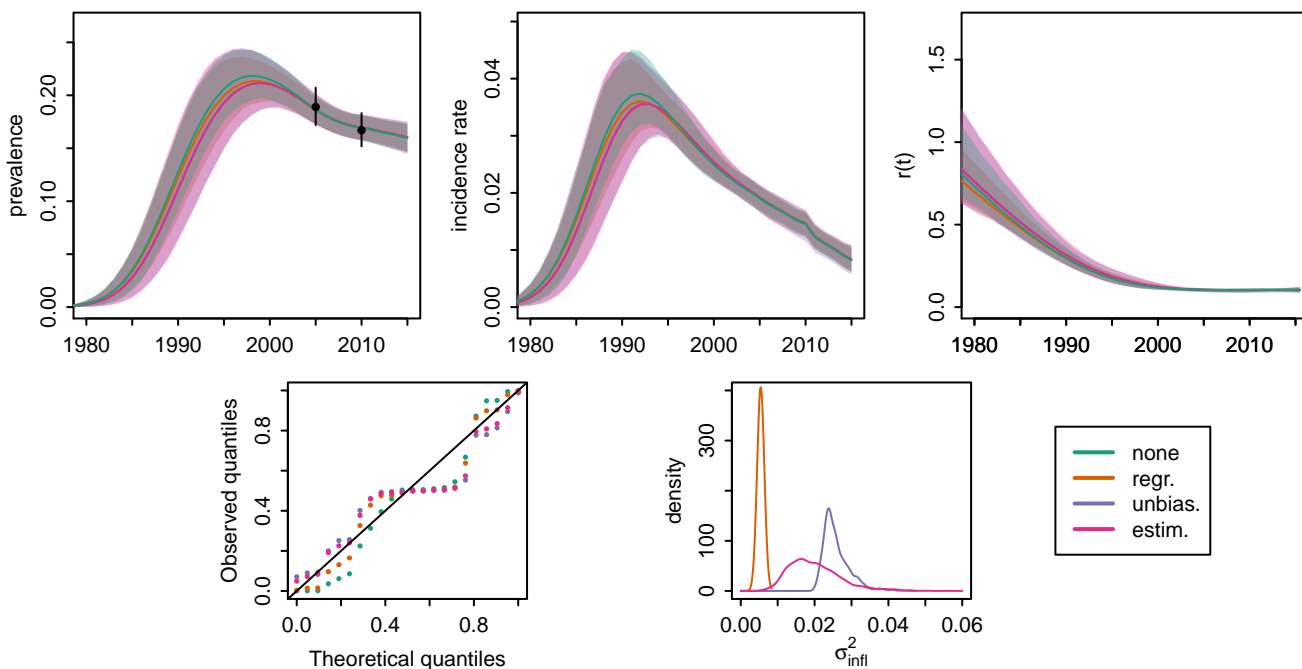


r-trend

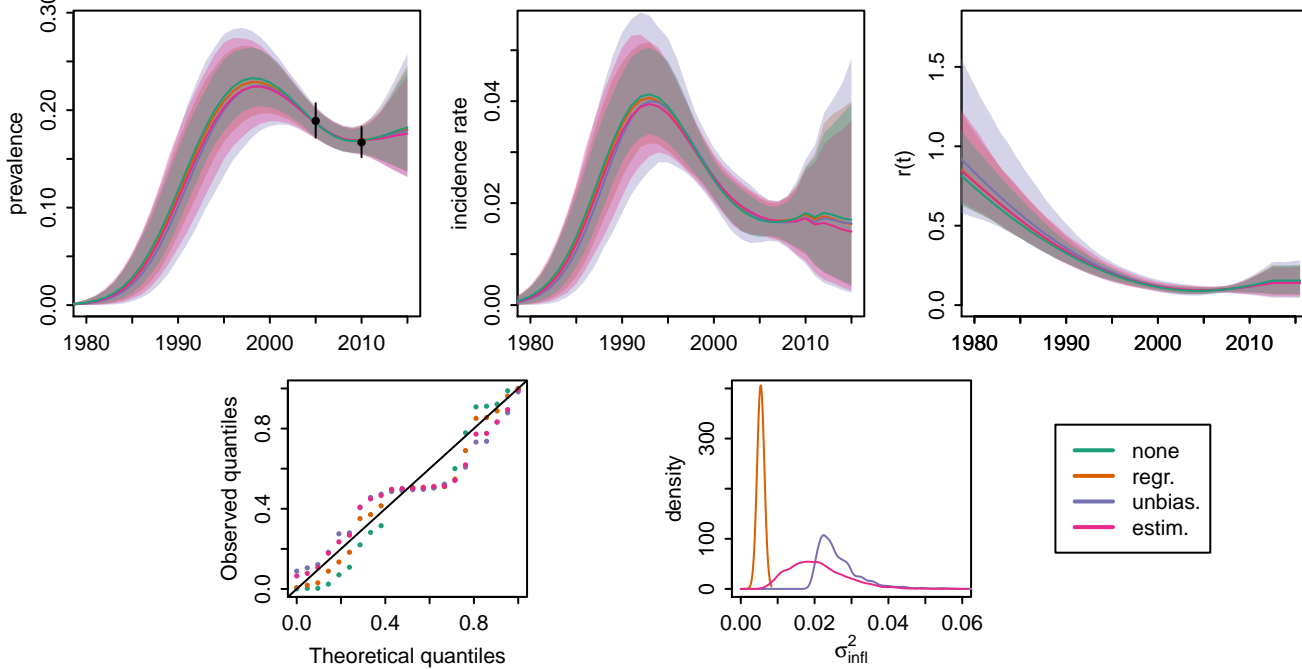
# Zimbabwe Mashonaland East



r-spline

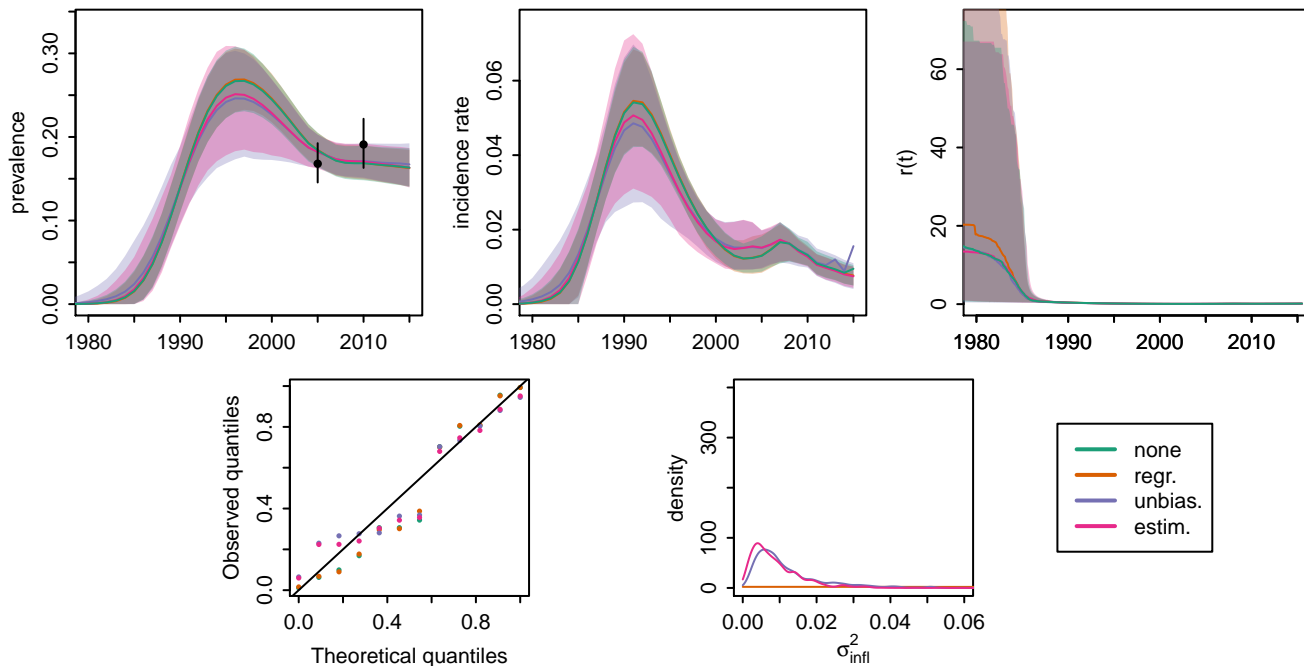


r-spline, no equil. prior

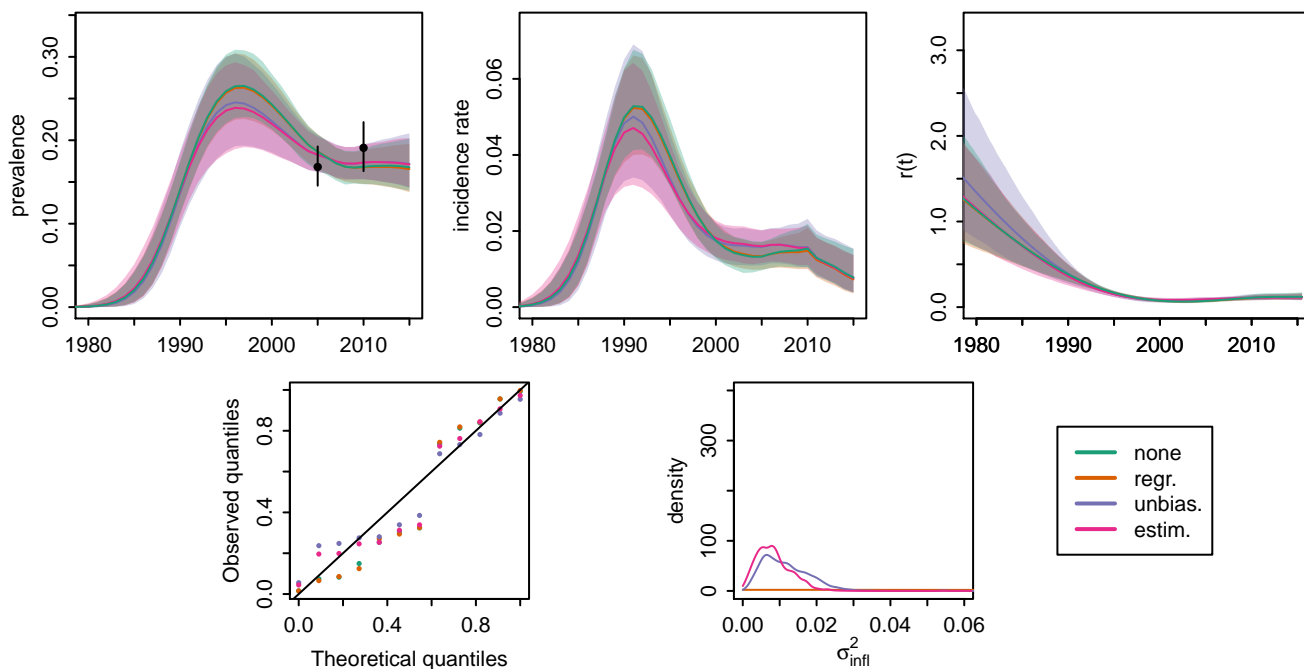


r-trend

Zimbabwe Bulawayo



r-spline



r-spline, no equil. prior

