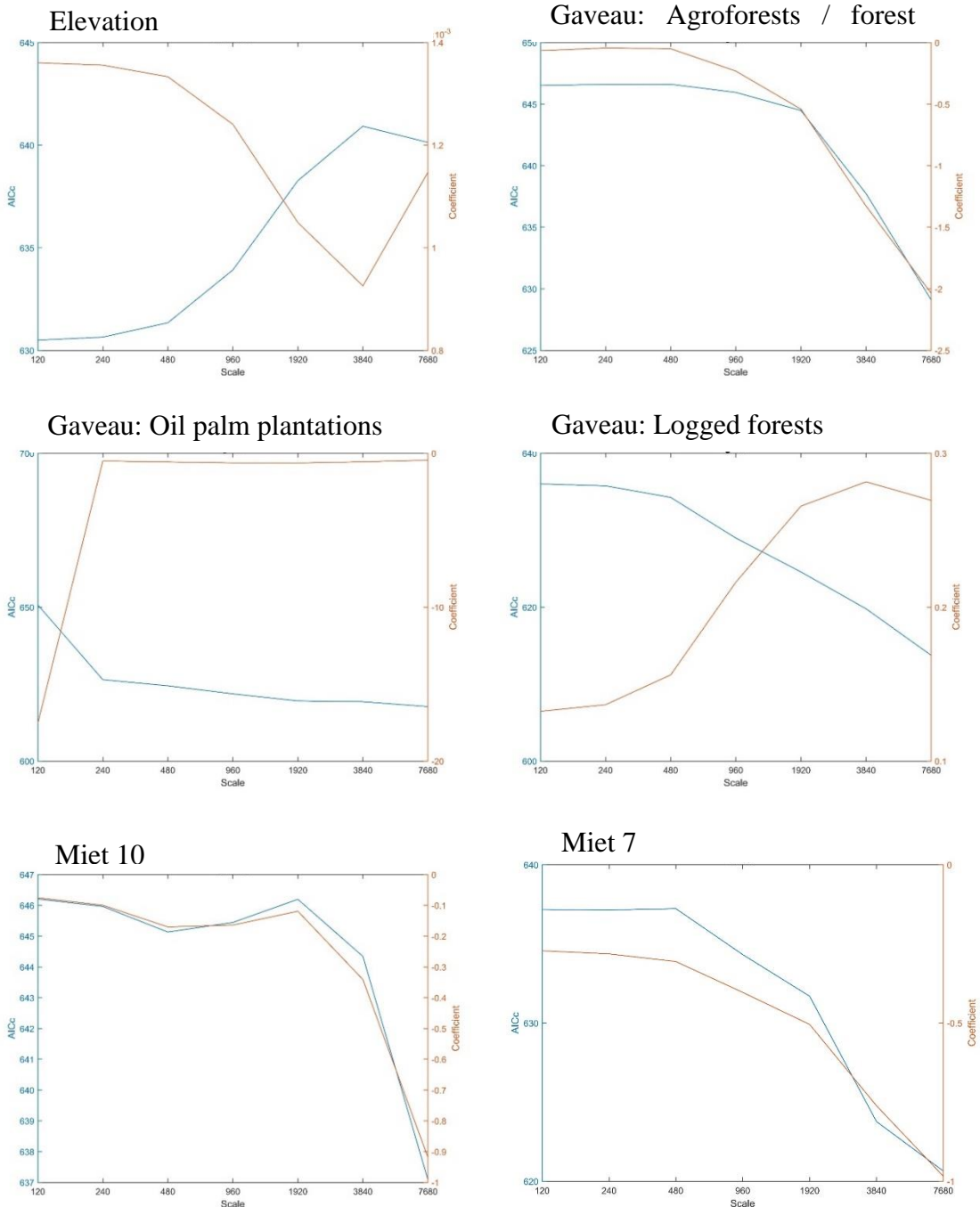
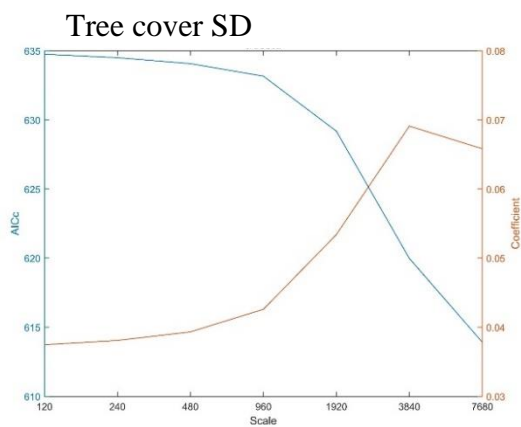
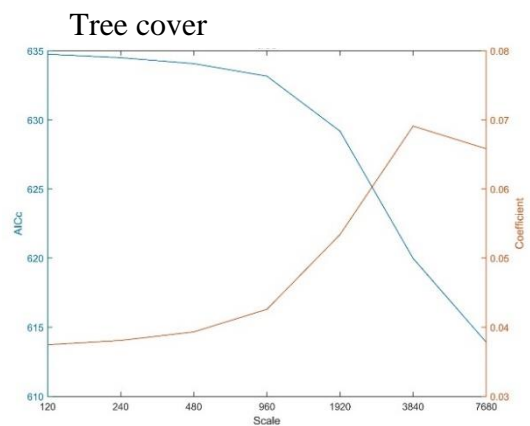
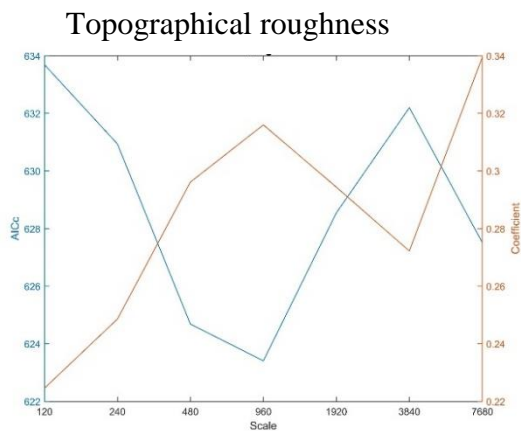
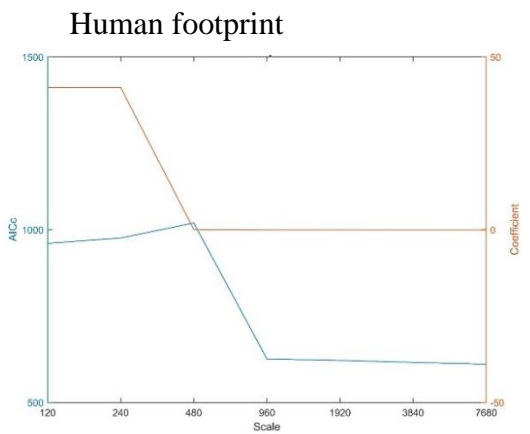
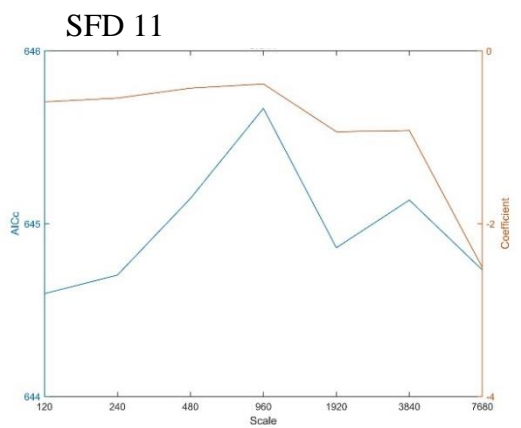
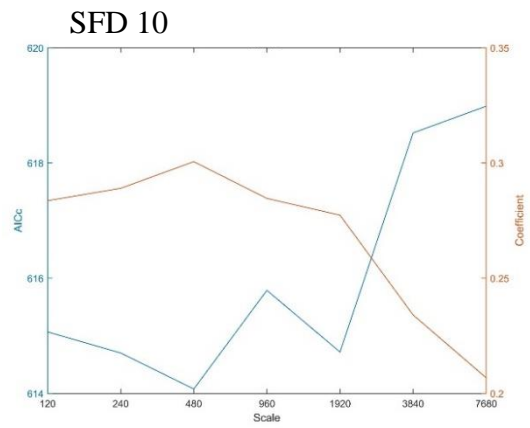
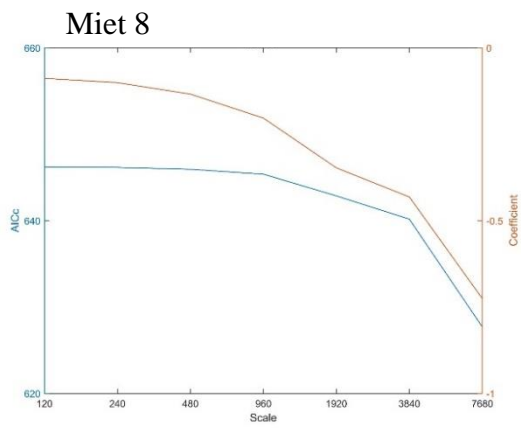


Spatio-temporal ecology of sympatric felids on Borneo. Evidence for resource partitioning?

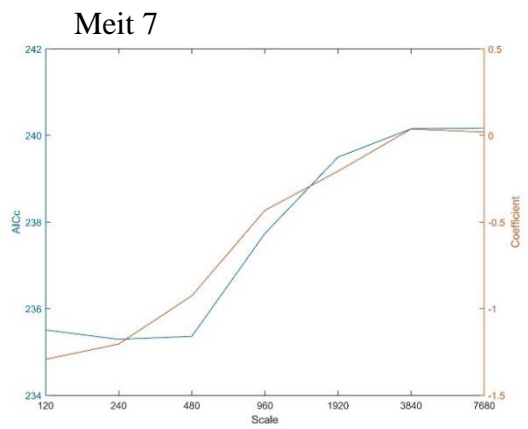
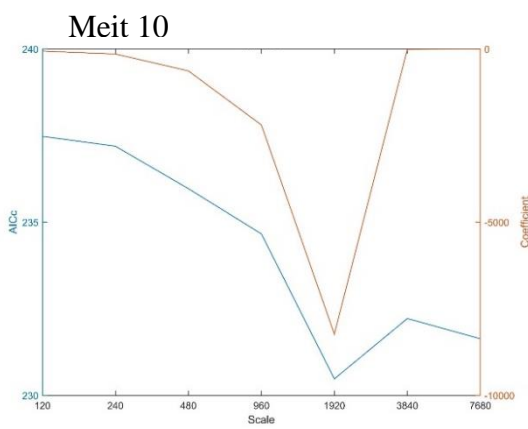
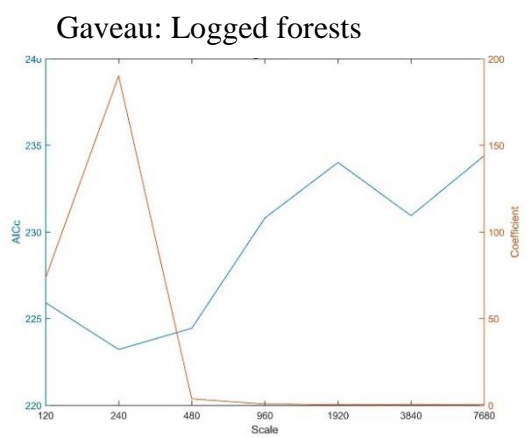
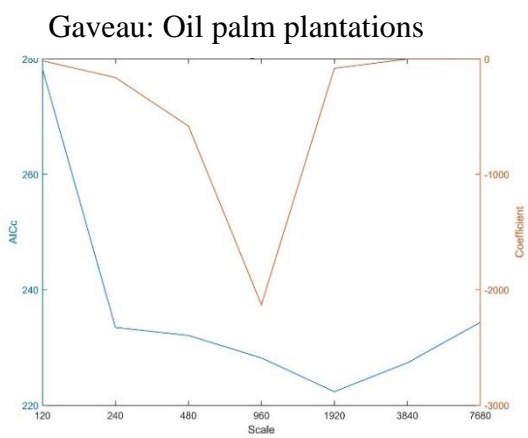
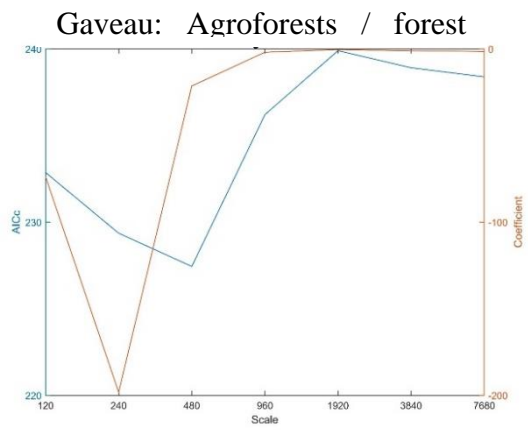
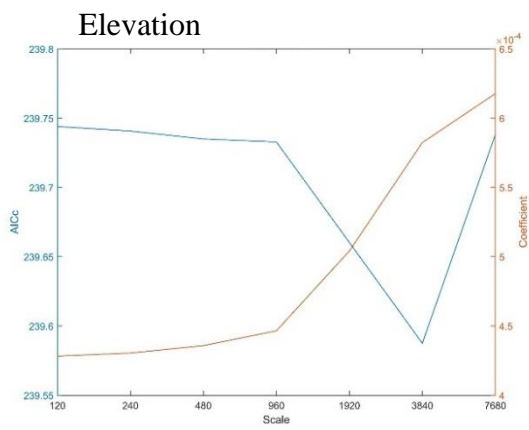
S1 Fig. Scaling plots of AICc values and coefficient values for relationships between Bornean felid species' occurrence and a range of predictor habitat variables cover type across 7 spatial scales. Spatial scales with the lowest AICc were deemed to be optimal, and used for further analysis.

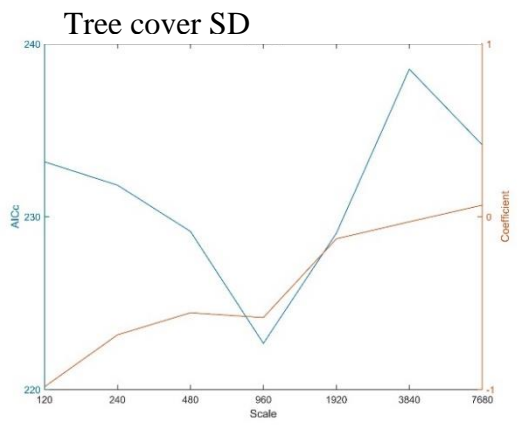
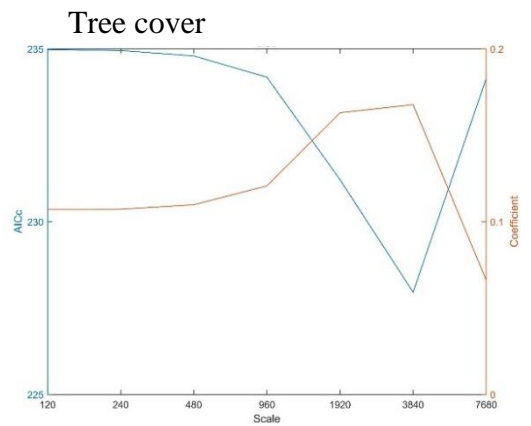
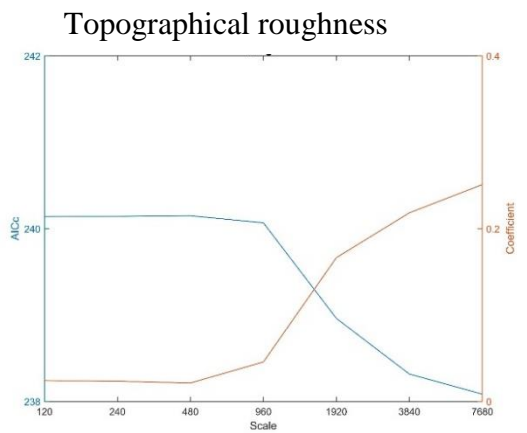
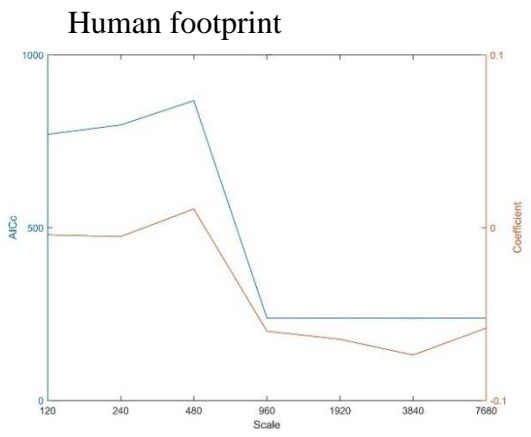
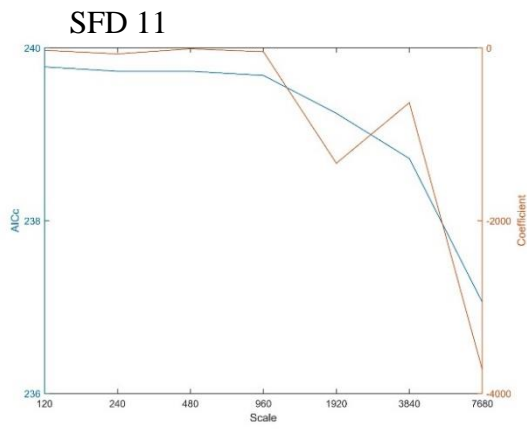
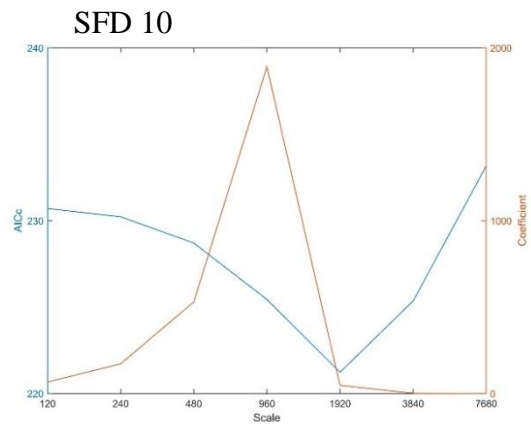
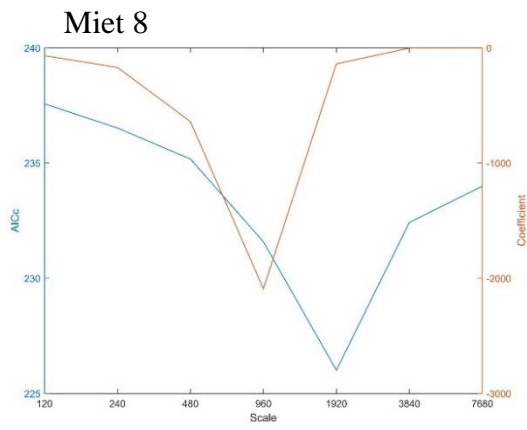
(a) Sunda clouded leopard



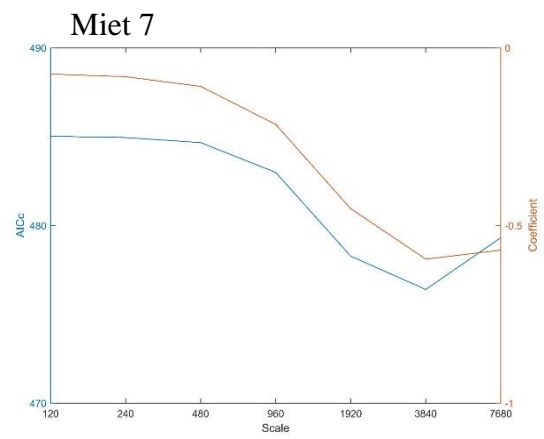
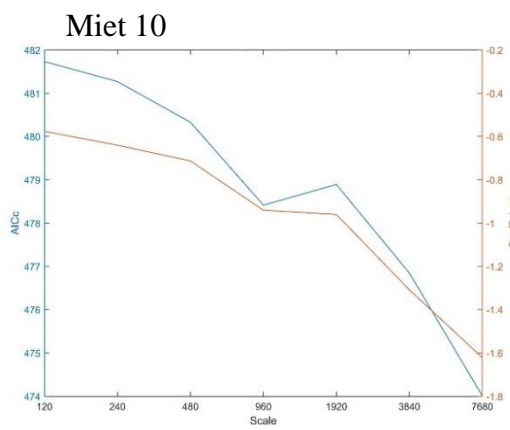
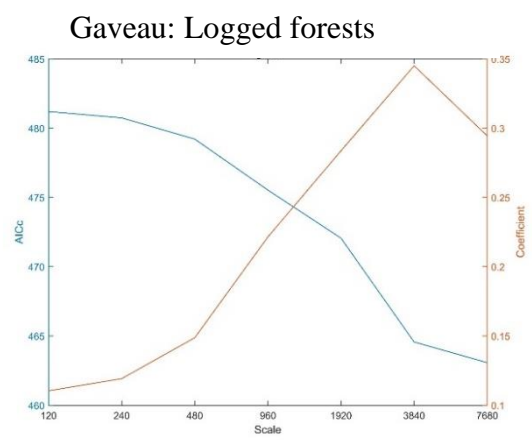
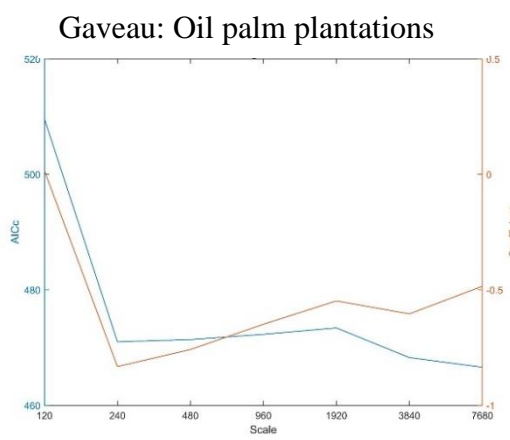
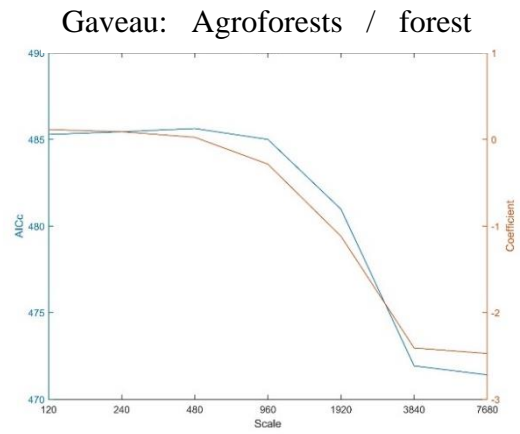
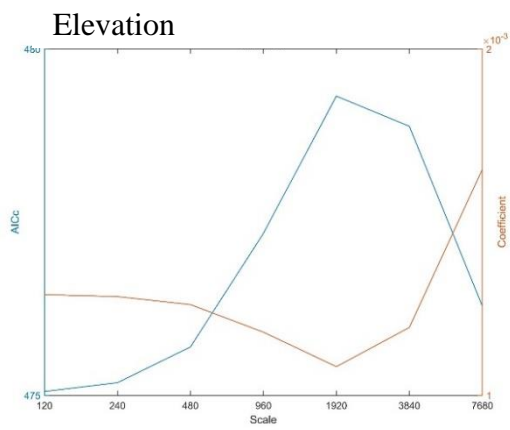


(b) Bay cat

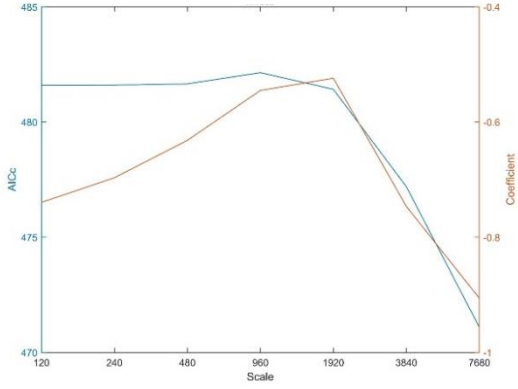




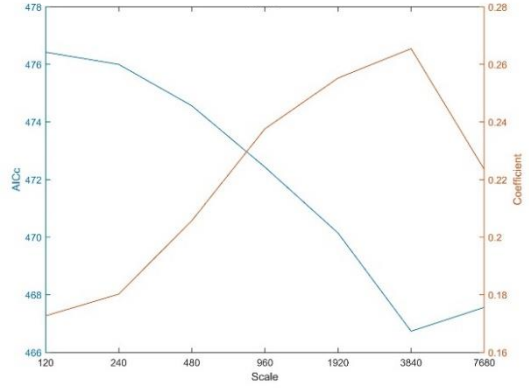
(c) Marbled cat



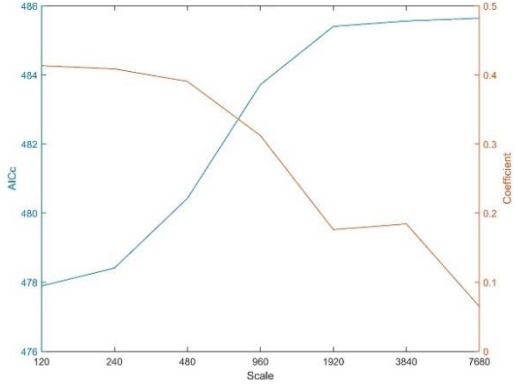
Miet 8



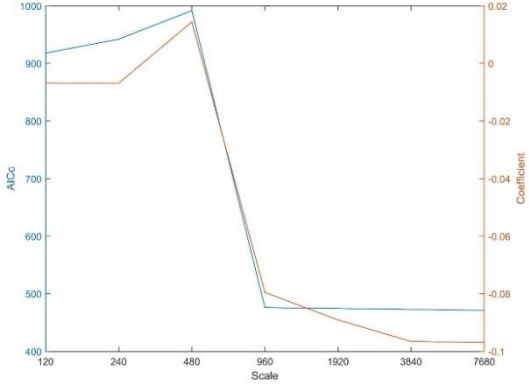
SFD 10



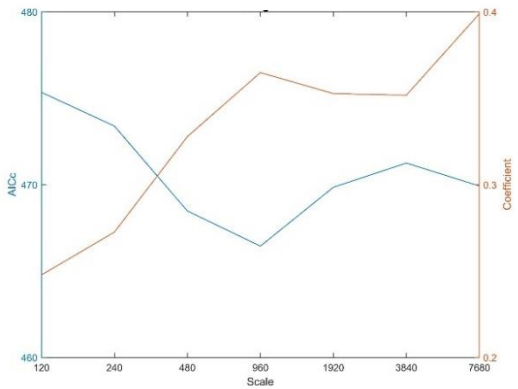
SFD 11



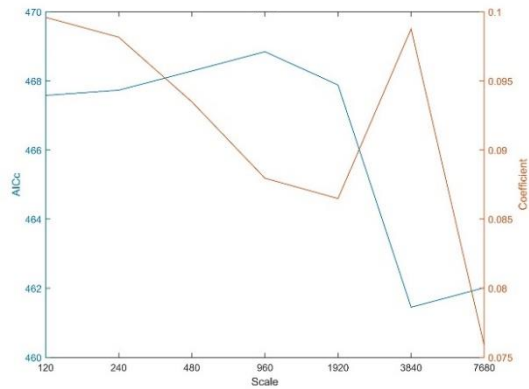
Human footprint



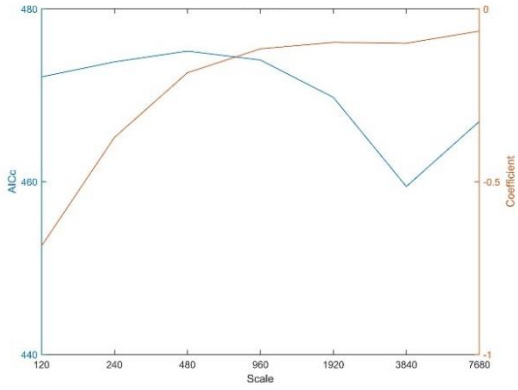
Topographical roughness



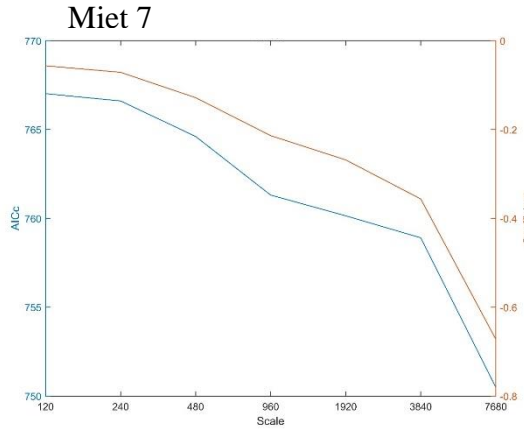
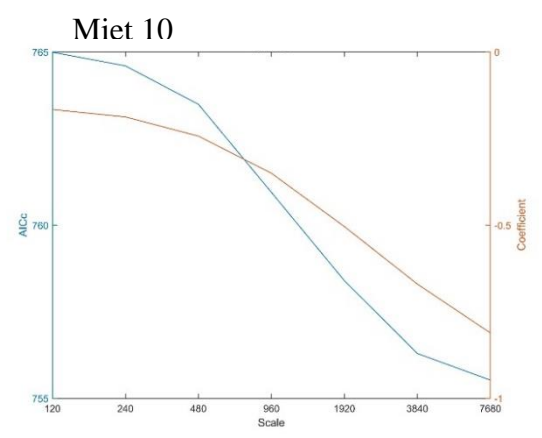
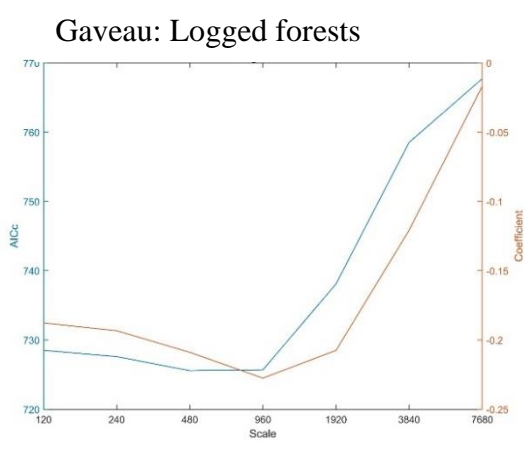
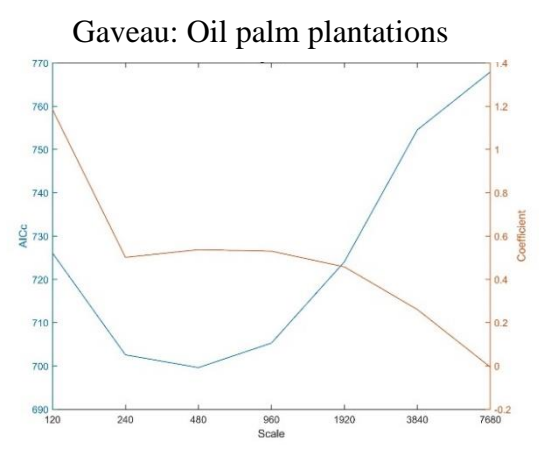
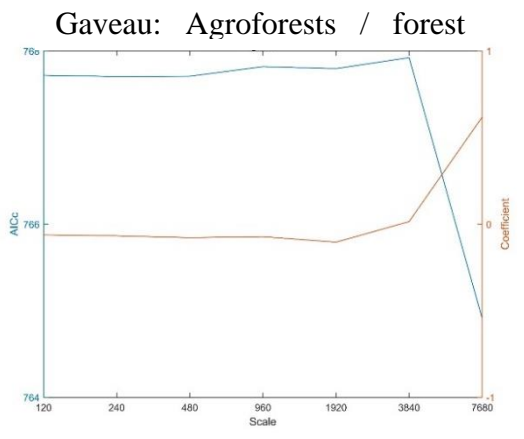
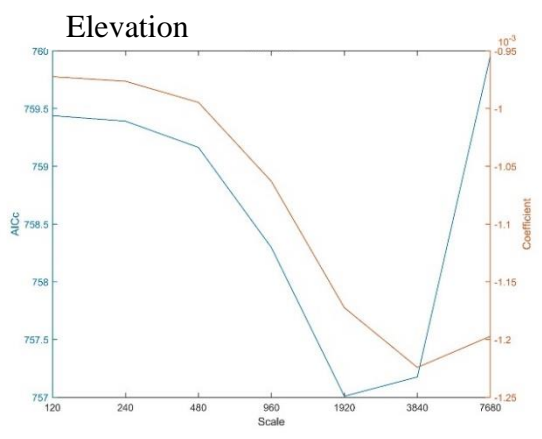
Tree cover



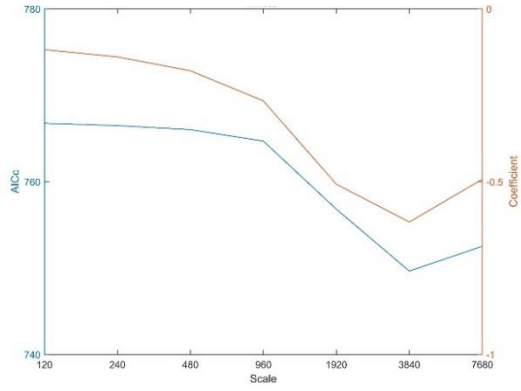
Tree cover SD



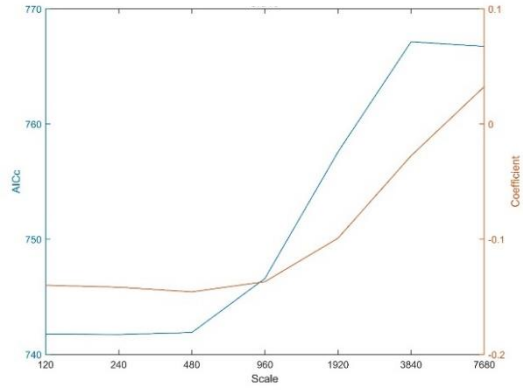
(d) Leopard cat



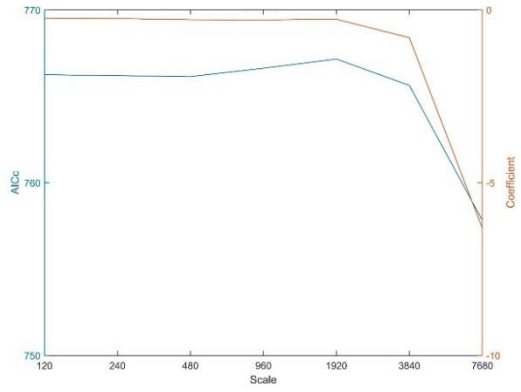
Miet 8



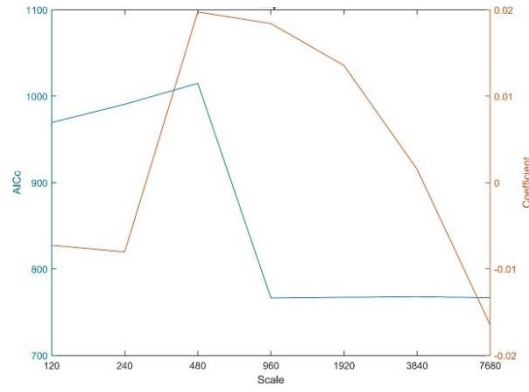
SFD 10



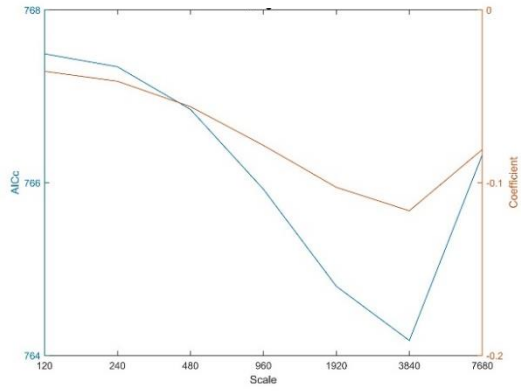
SFD 11



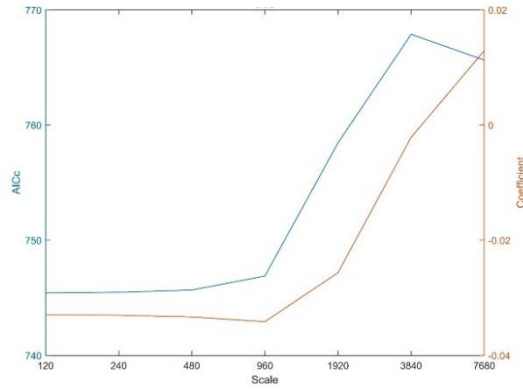
Human footprint



Topographical roughness



Tree cover



Tree cover SD

