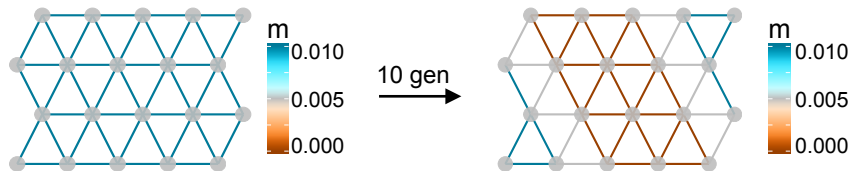
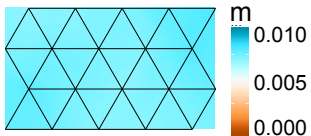


(a) Simulation

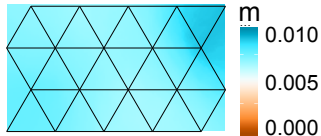


(b) Inference

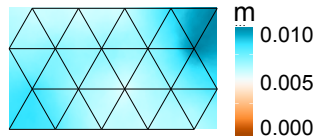
MAPS 2-4 cM



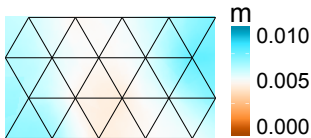
MAPS 2-6 cM



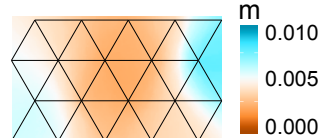
MAPS 2-8 cM



MAPS >4 cM



MAPS >6 cM



MAPS >8 cM

