

Supplemental materials: Maps of 5 wind facilities pre and post construction

Figure 1. Goodnoe Wind Facility

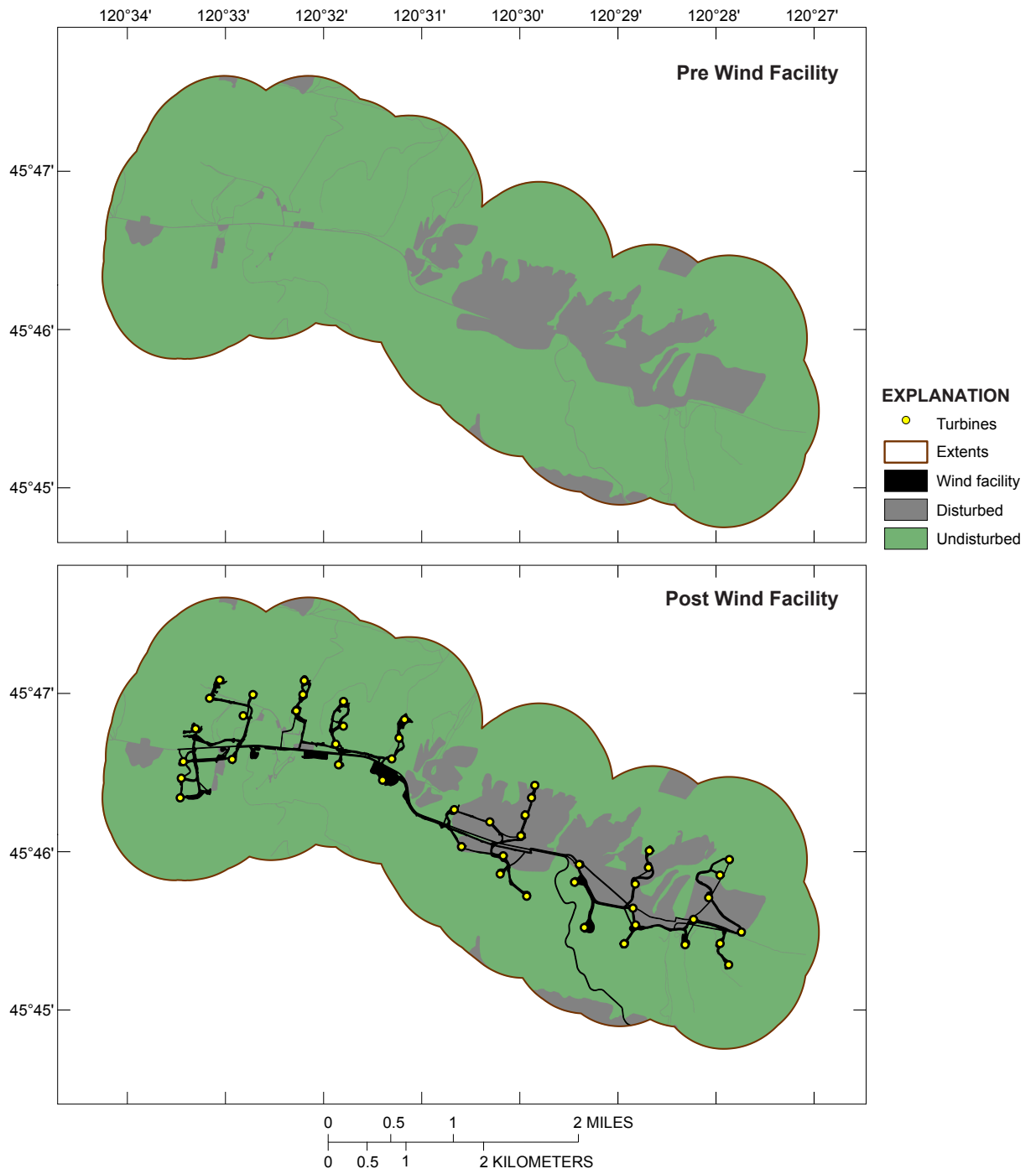


Figure 2. Cerro Gordo Wind Facility

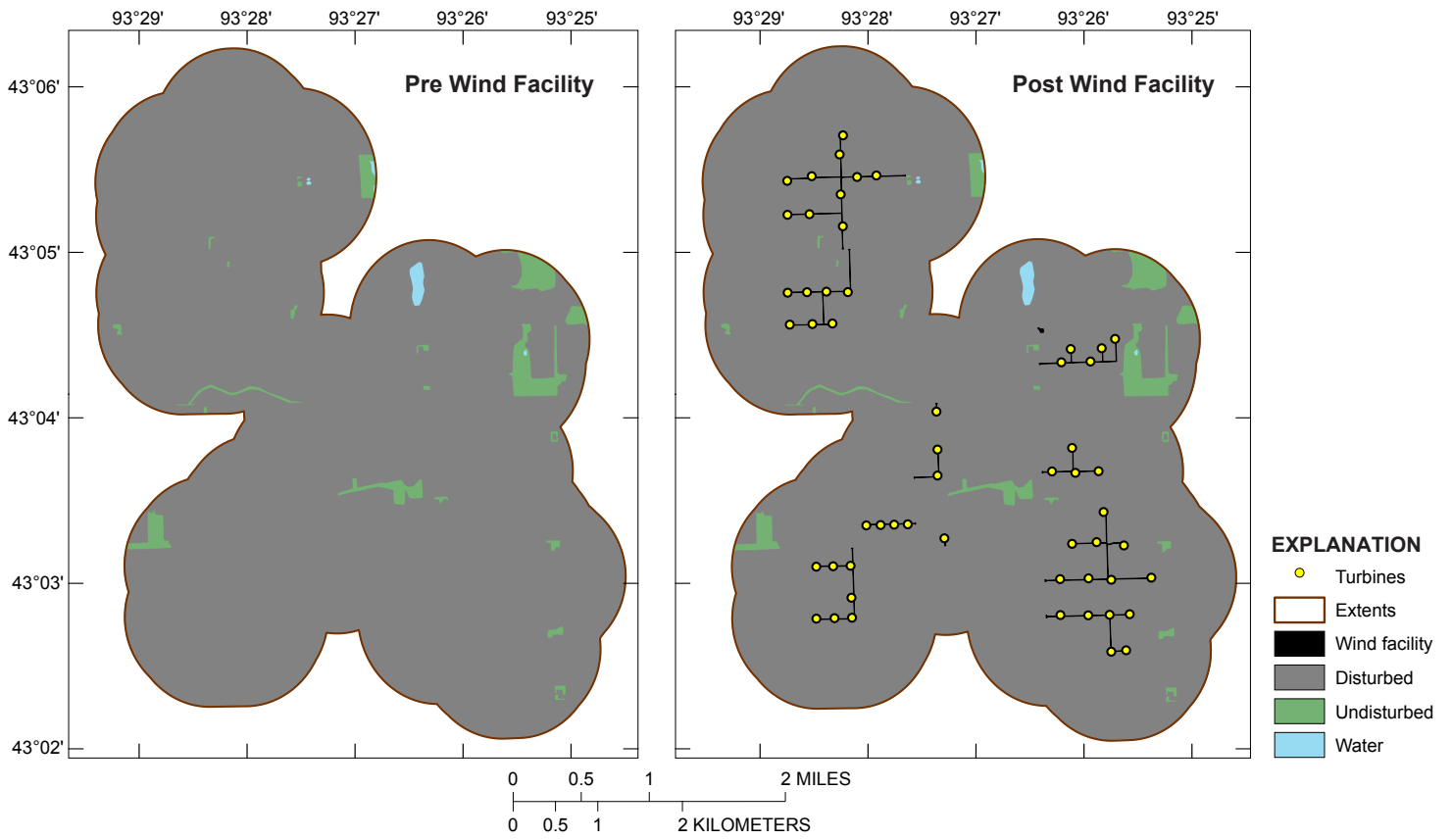


Figure 3. Foote Creek Wind Facility

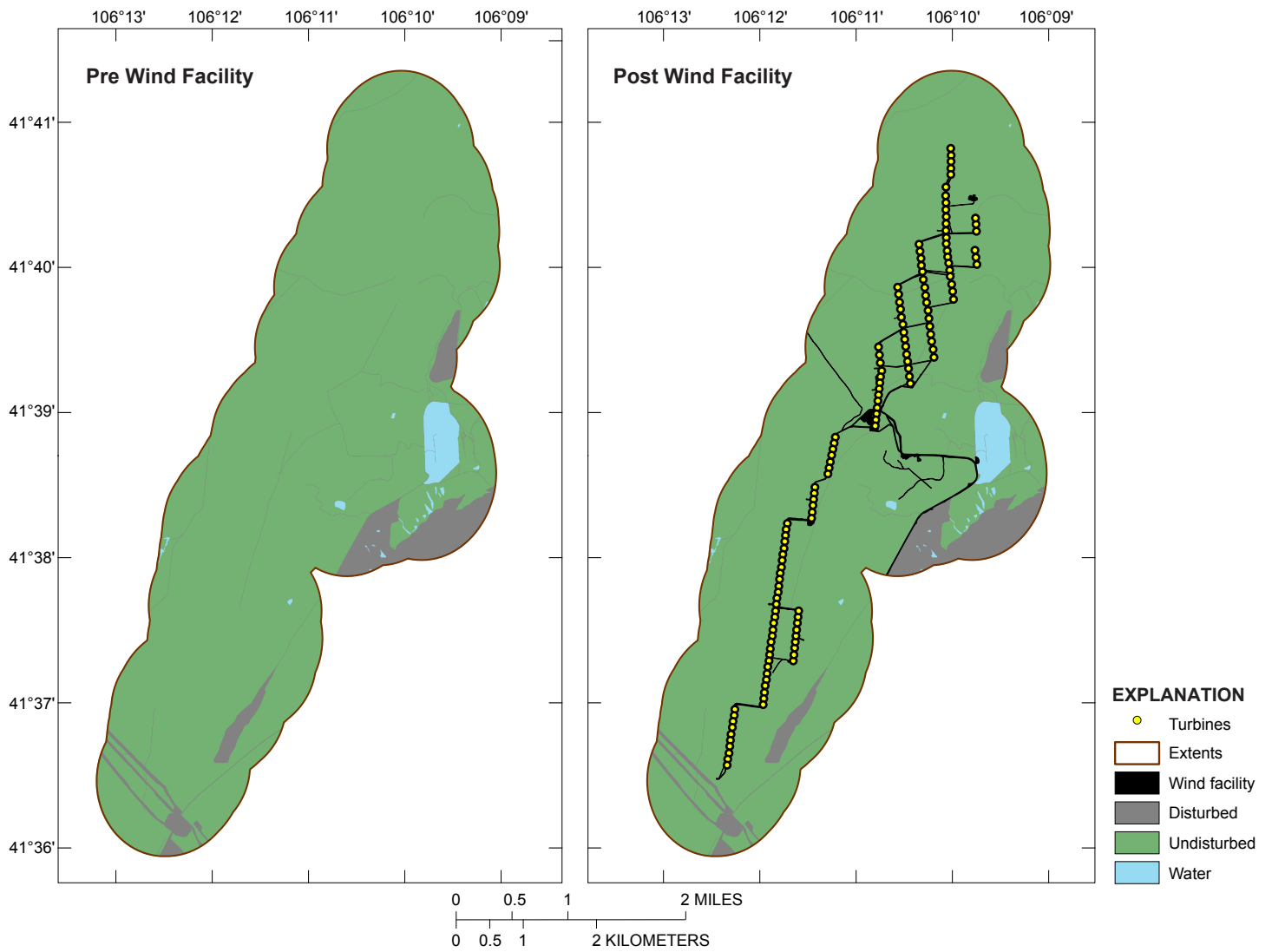


Figure 4. White Creek Wind Facility

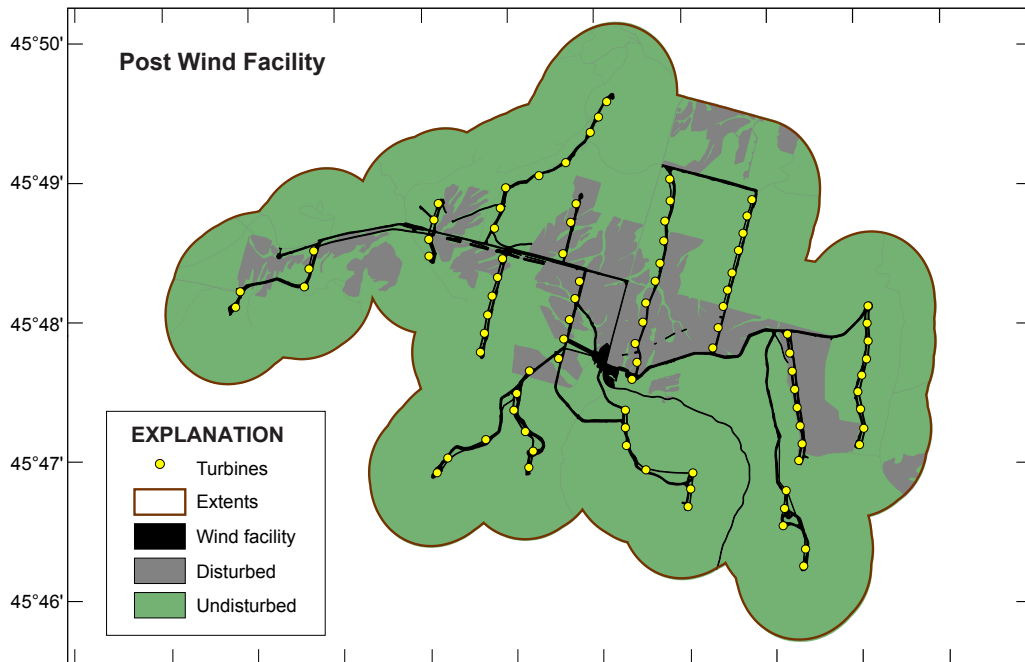
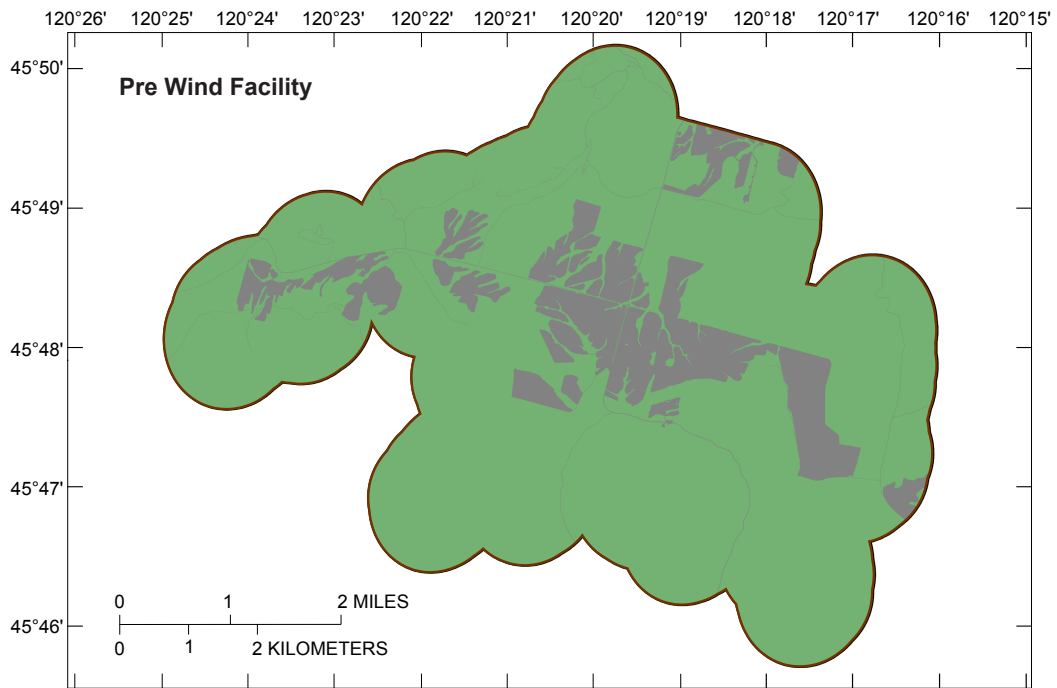


Figure 5. Oliver Wind Facility

