

Title: Radioisotopes demonstrate changes in global atmospheric circulation possibly caused by global warming

Authors: Lucrezia Terzi^{a,b*}, Gerhard Wotawa^c, Michael Schoeppner^{d,e}, Martin Kalinowski^d, Paul R.J. Saey^b, Philipp Steinmann^f, Lan Luan^g and Paul W. Staten^g.

Affiliations: ^aBelgian Nuclear Research Centre (SCK•CEN), Mol, Belgium; ^bTechnische Universität Wien, Atominstitut, Austria; ^cZentralanstalt für Meteorologie und Geodynamik (ZAMG), Vienna, Austria, ^dProvisional Technical Secretariat, Preparatory Commission for the Nuclear-Test-Ban Treaty Organization, International Data Centre, Vienna, Austria; ^eInstitute of Safety/Security and Risk Sciences, Vienna, Austria; ^fFederal Office of Public Health (BAG), Bern, Switzerland; ^gIndiana University Bloomington, Bloomington, Indiana, USA.

***Corresponding Author:**

Lucrezia Terzi


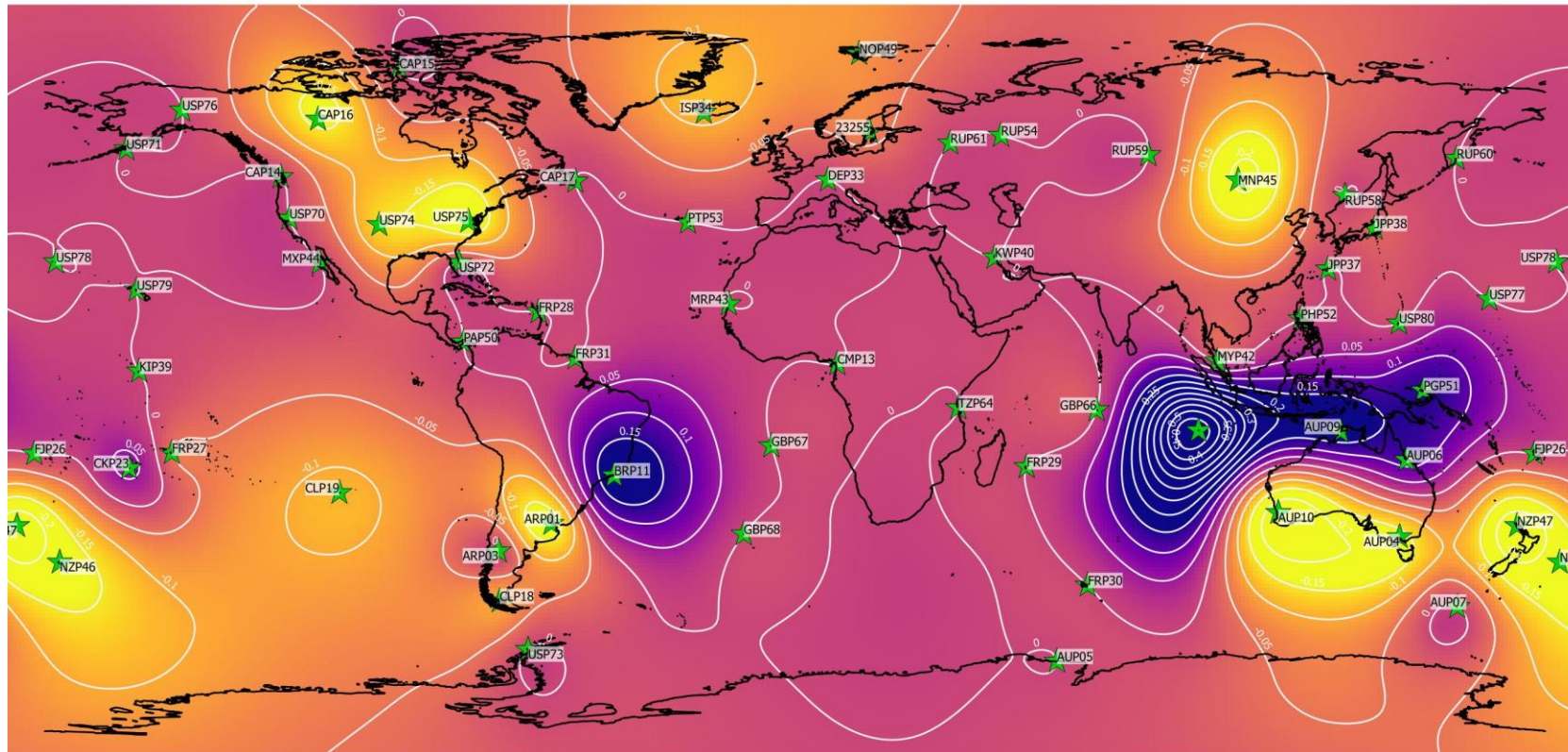
Ph: +43 6644553833

e-mail: lucrezia.terzi@sckcen.be

^a SCK•CEN, Belgium Nuclear Research Centre,
Boeretang 200, 2400 Mol, Belgium.

^b Technische Universität Wien, Atominstitut,
Stadionallee 2, 1020 Wien, Austria.

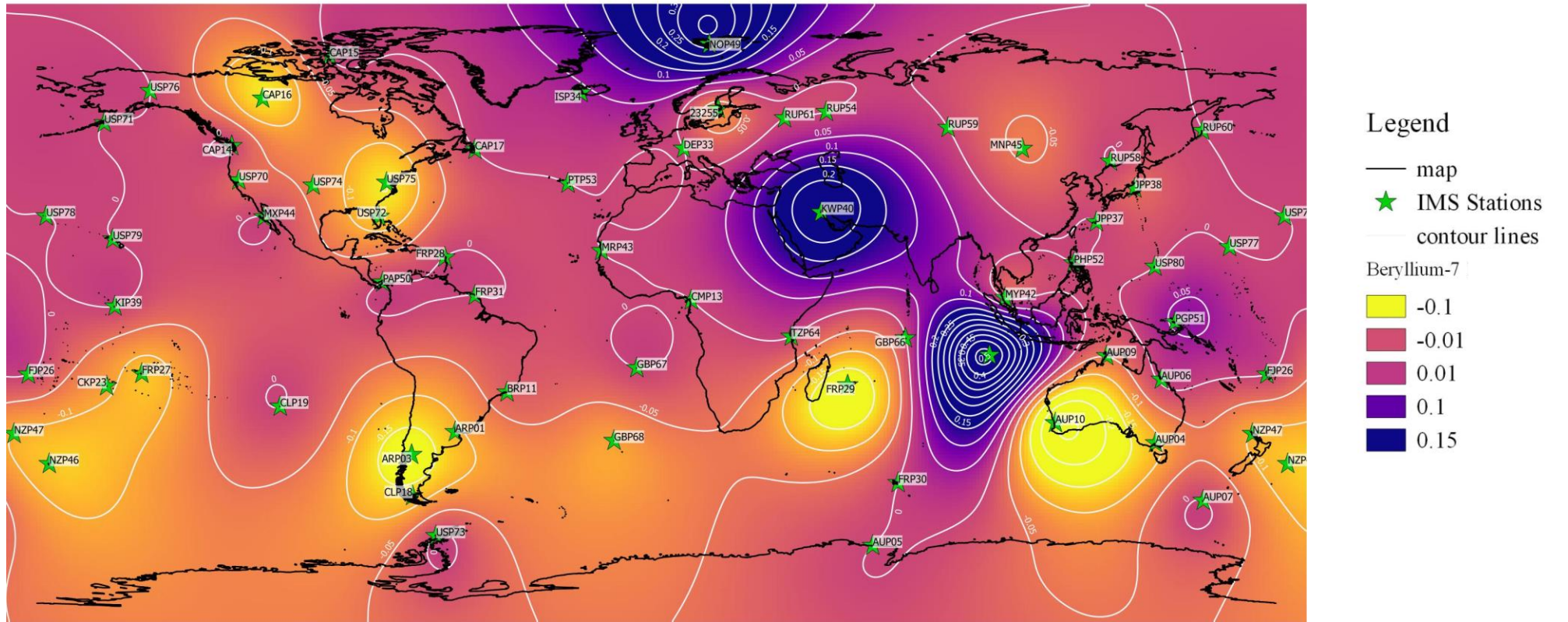
⁷Be normalized trend interpolated into a global map



2003

Map executed with QGIS.
QGIS Development Team (2019). QGIS Geographic
Information System. Open Source Geospatial Foundation
Project. <http://qgis.osgeo.org>.


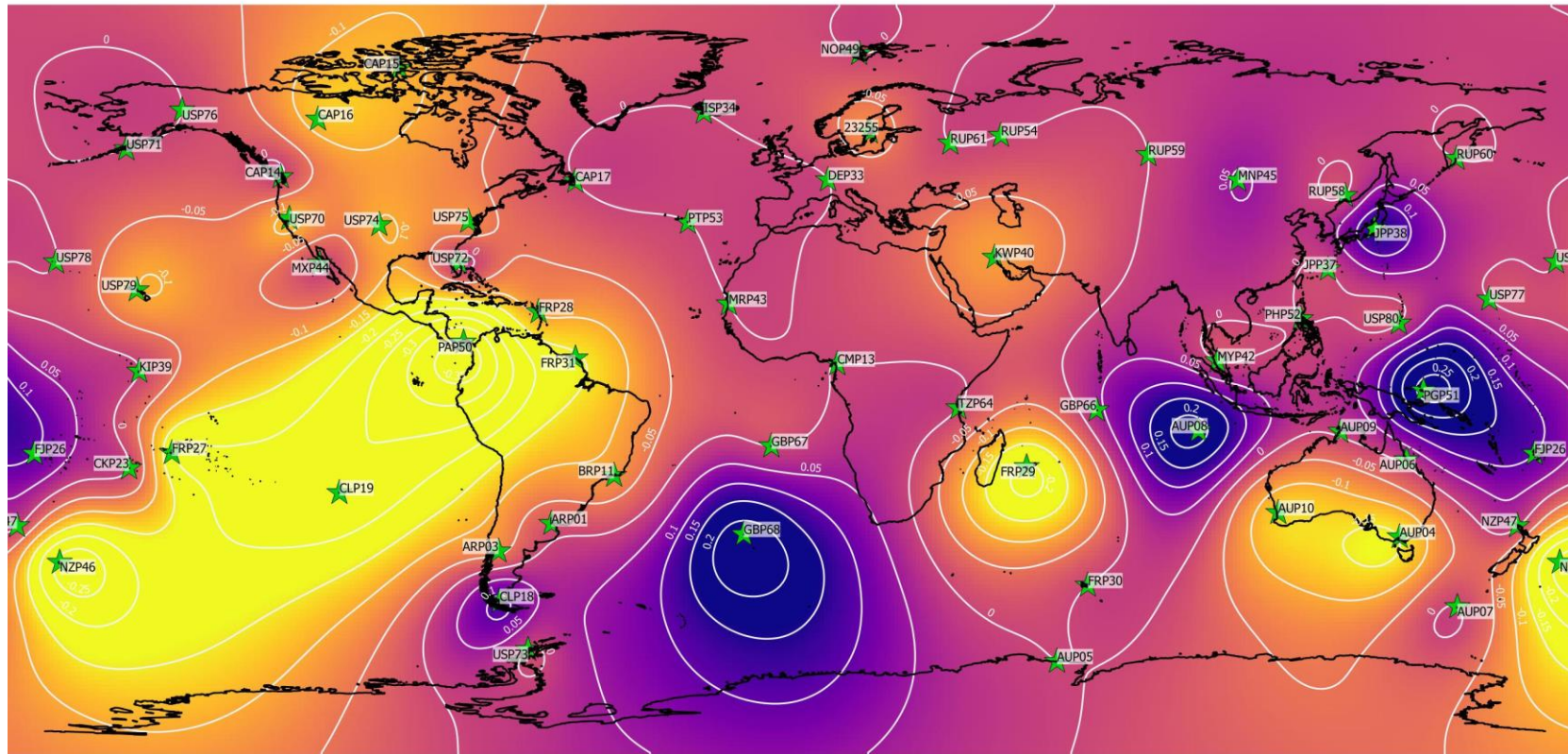
^7Be normalized trend interpolated into a global map



2004

Map executed with QGIS.
QGIS Development Team (2019). QGIS Geographic
Information System. Open Source Geospatial Foundation
Project. <http://qgis.osgeo.org>.


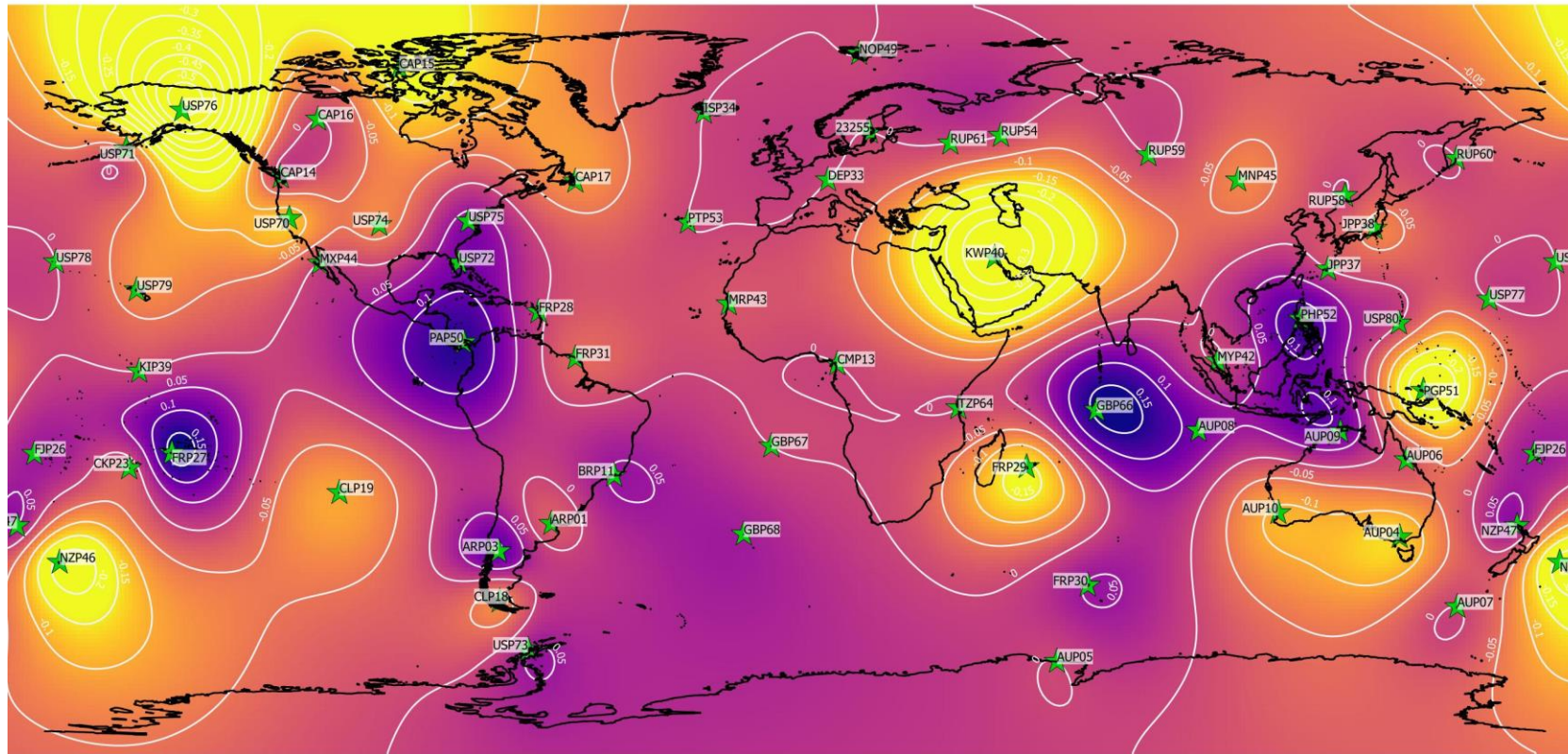
^7Be normalized trend interpolated into a global map



2005

Map executed with QGIS.
QGIS Development Team (2019). QGIS Geographic
Information System. Open Source Geospatial Foundation
Project. <http://qgis.osgeo.org>.


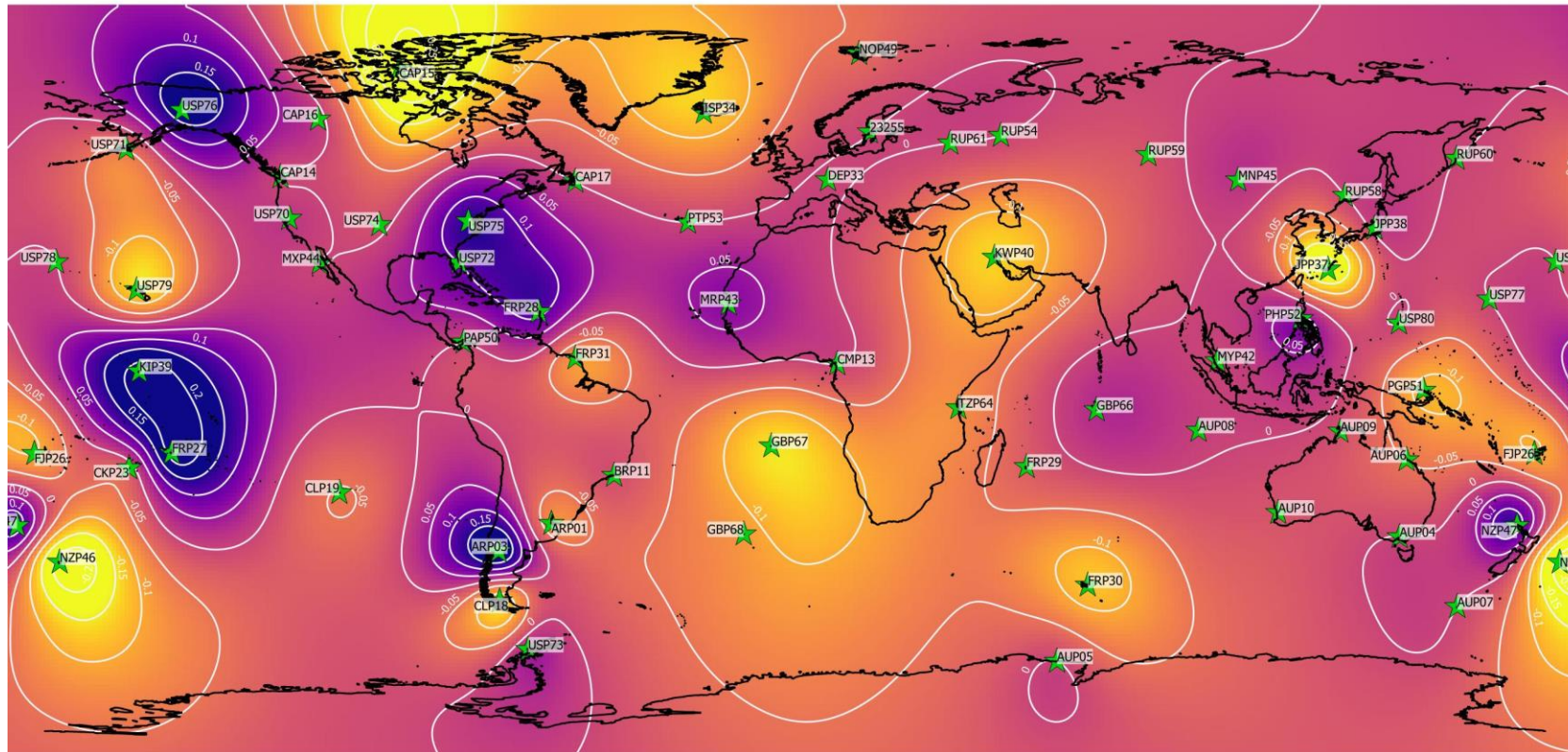
^7Be normalized trend interpolated into a global map



2006

Map executed with QGIS.
QGIS Development Team (2019). QGIS Geographic
Information System. Open Source Geospatial Foundation
Project. <http://qgis.osgeo.org>.

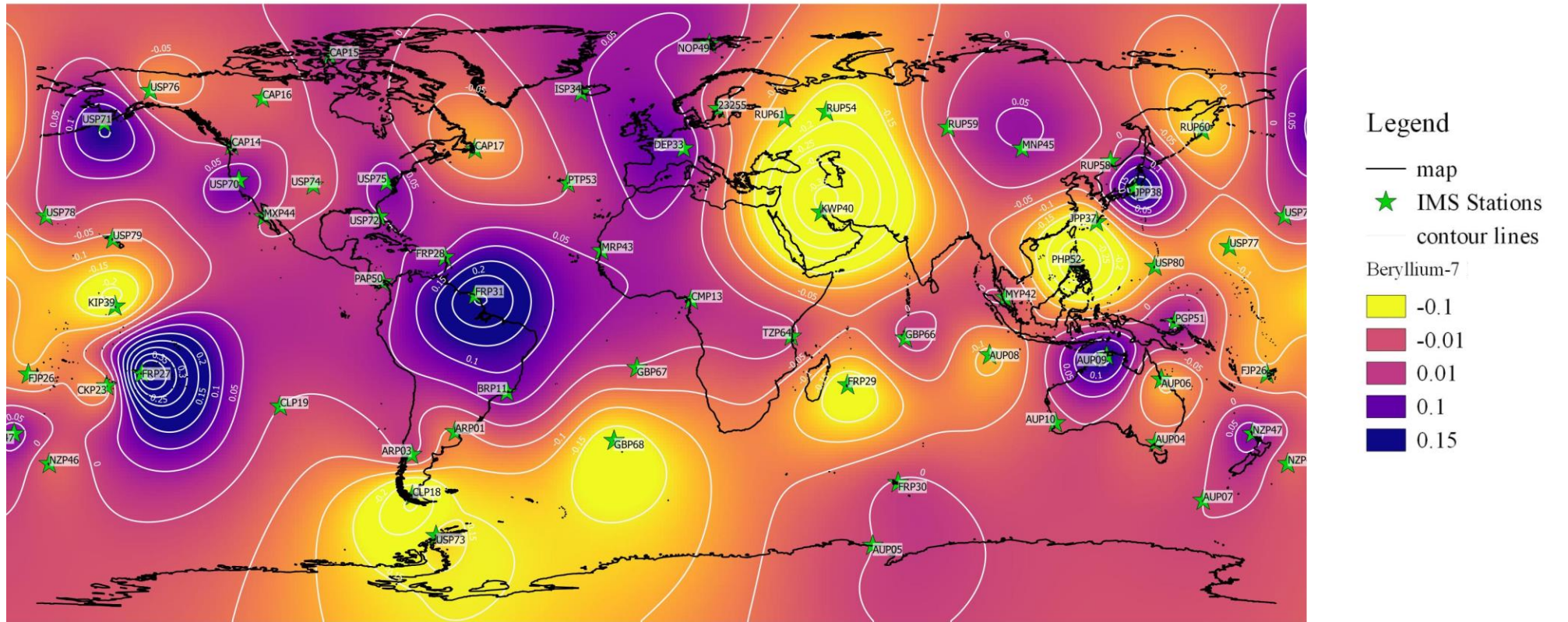
^7Be normalized trend interpolated into a global map



2007

Map executed with QGIS.
QGIS Development Team (2019). QGIS Geographic
Information System. Open Source Geospatial Foundation
Project. <http://qgis.osgeo.org>.

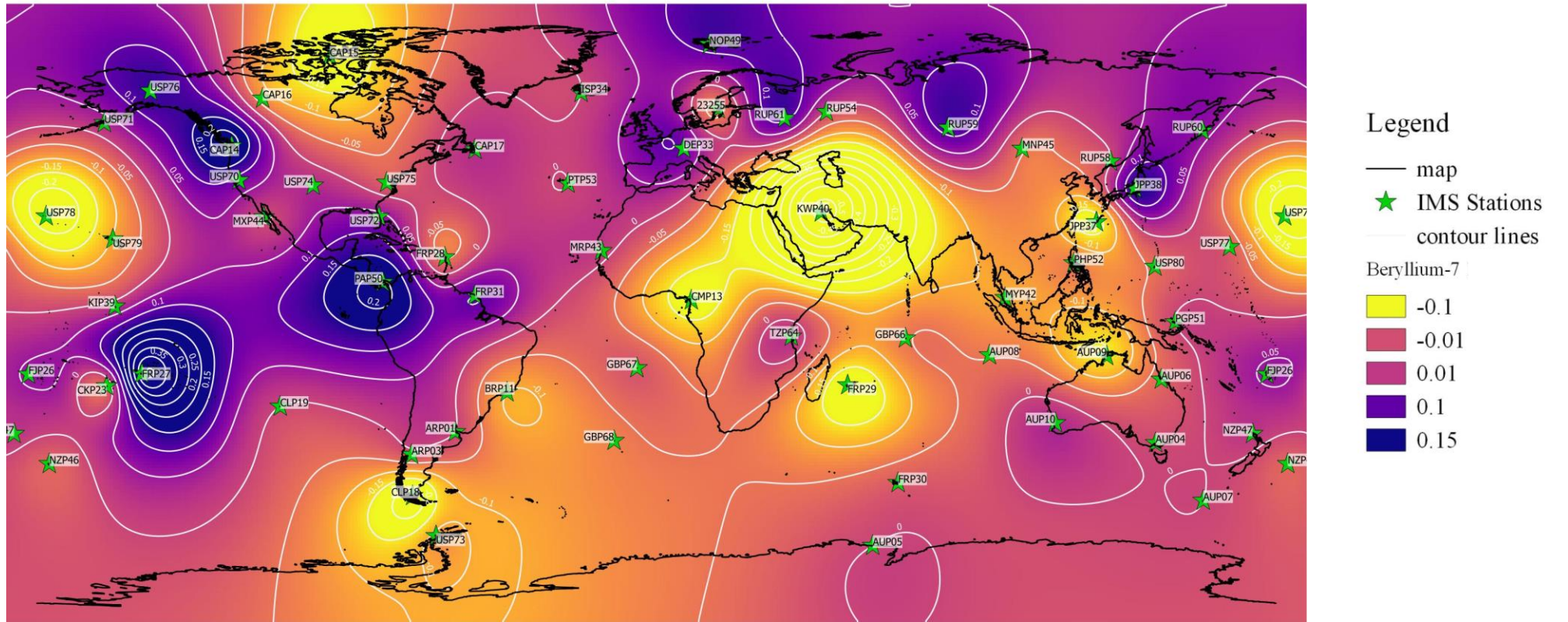
⁷Be normalized trend interpolated into a global map



2008

Map executed with QGIS.
QGIS Development Team (2019). QGIS Geographic
Information System. Open Source Geospatial Foundation
Project. <http://qgis.osgeo.org>.


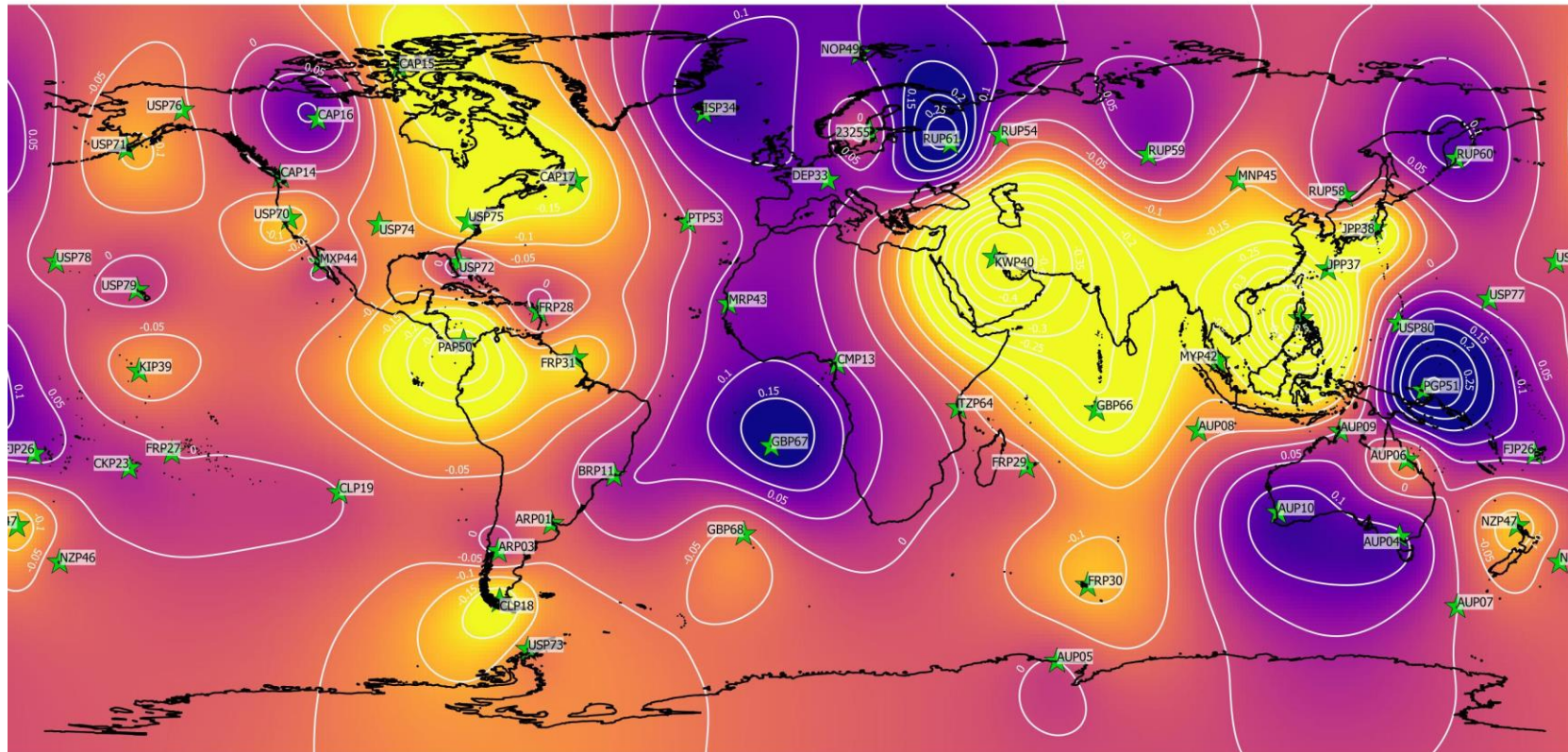
^7Be normalized trend interpolated into a global map



2009

Map executed with QGIS.
QGIS Development Team (2019). QGIS Geographic
Information System. Open Source Geospatial Foundation
Project. <http://qgis.osgeo.org>.

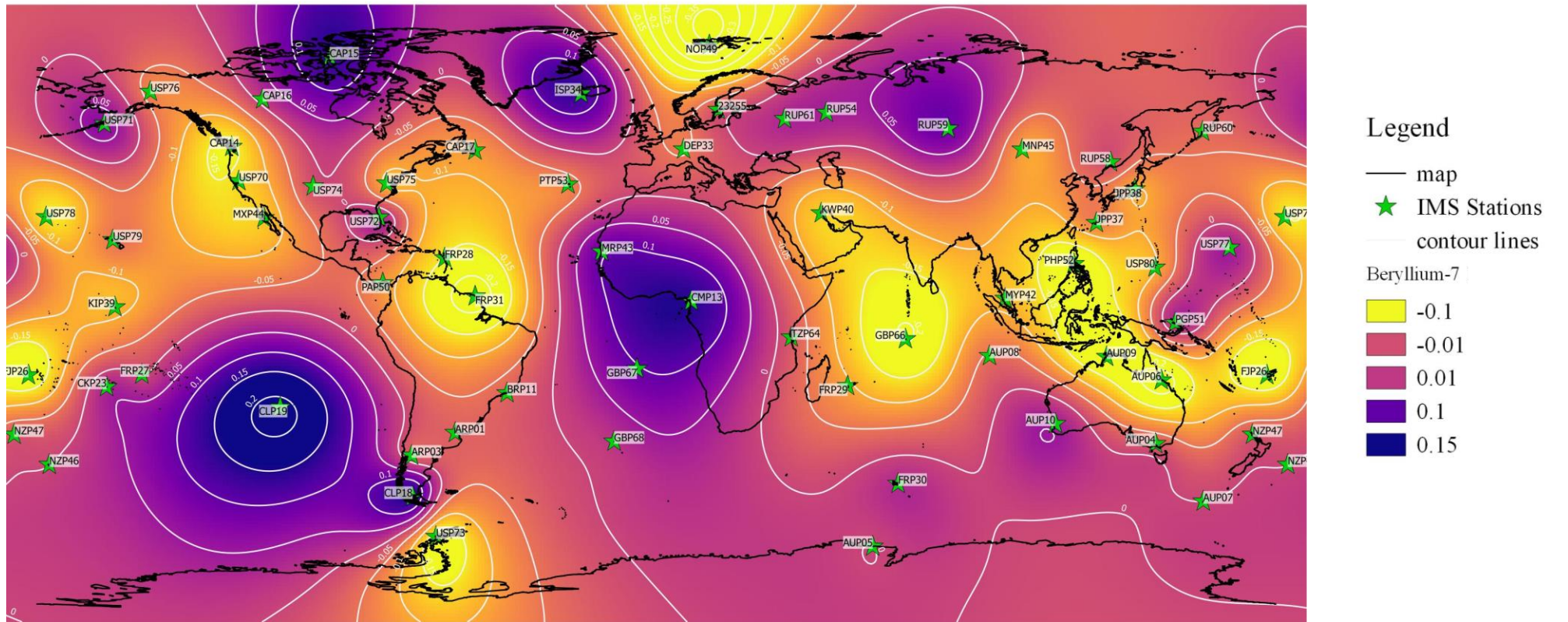
^7Be normalized trend interpolated into a global map



2010

Map executed with QGIS.
QGIS Development Team (2019). QGIS Geographic
Information System. Open Source Geospatial Foundation
Project. <http://qgis.osgeo.org>.

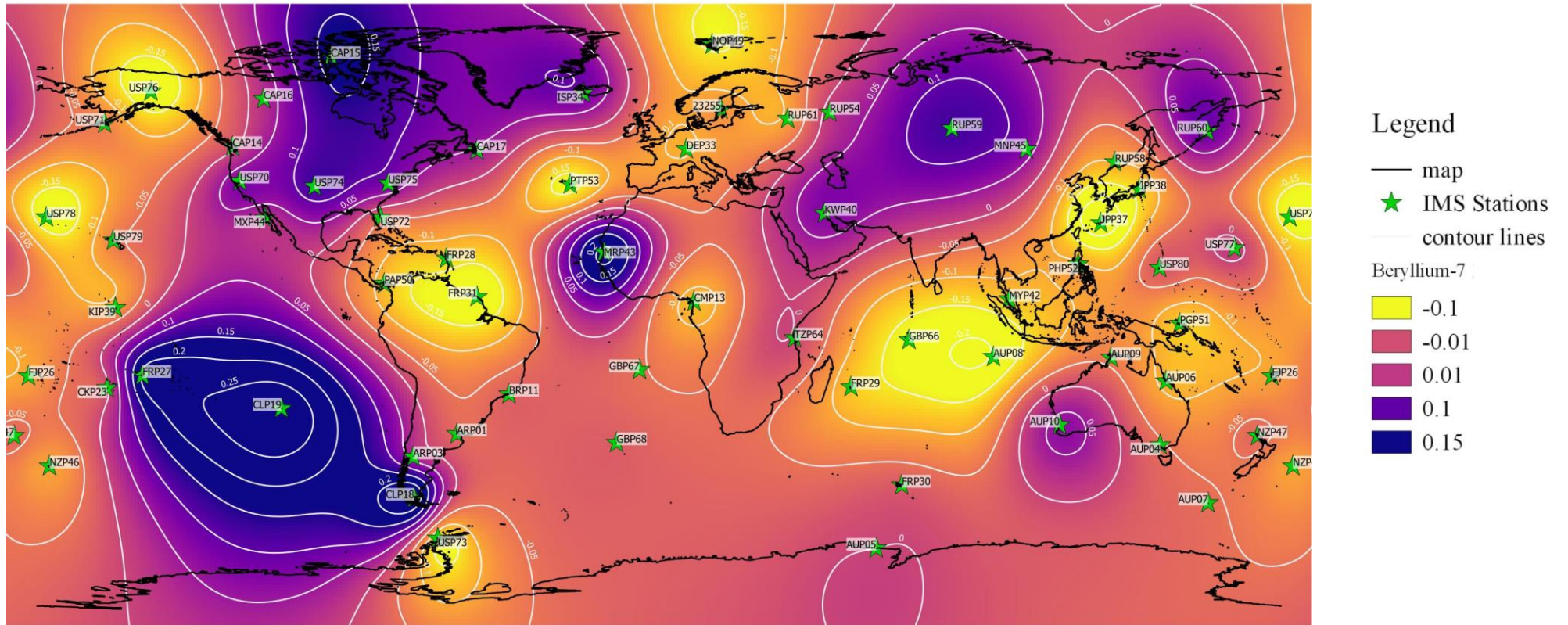
⁷Be normalized trend interpolated into a global map



2011

Map executed with QGIS.
QGIS Development Team (2019). QGIS Geographic
Information System. Open Source Geospatial Foundation
Project. <http://qgis.osgeo.org>.

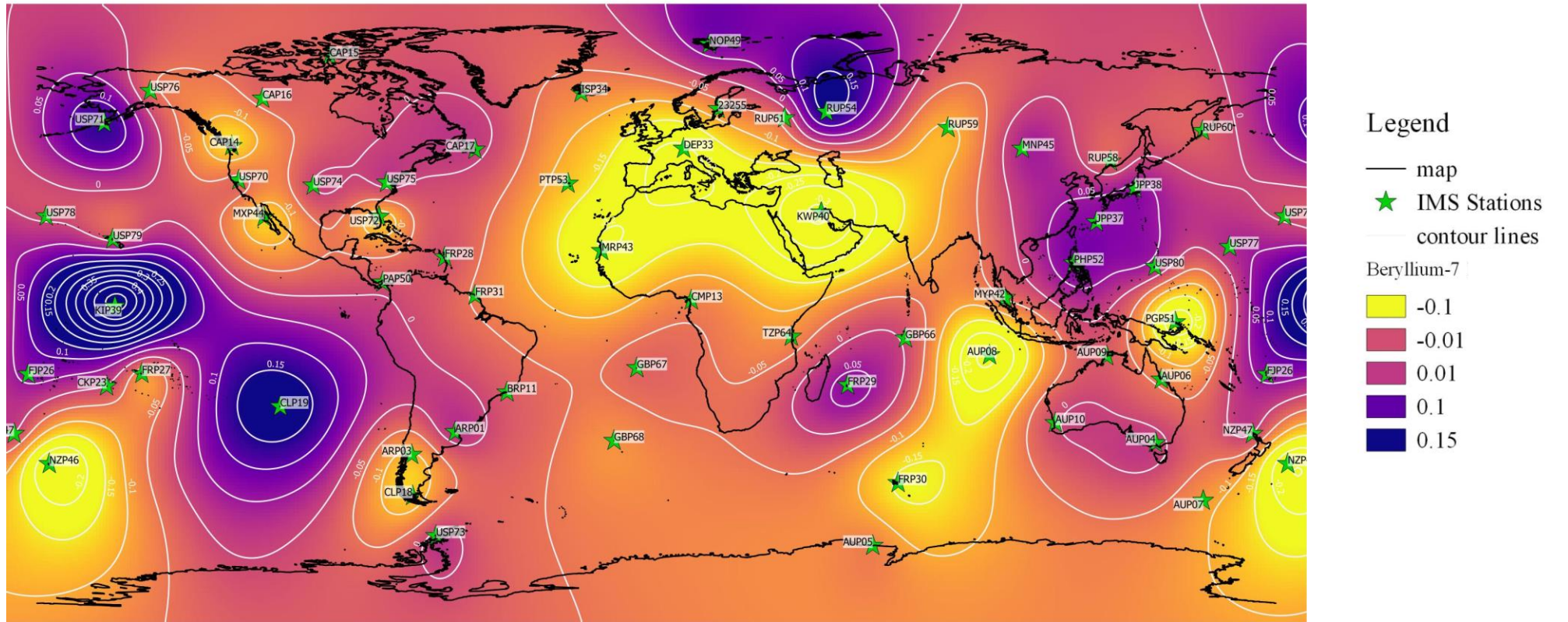
^7Be normalized trend interpolated into a global map



2012

Map executed with QGIS.
QGIS Development Team (2019). QGIS Geographic
Information System. Open Source Geospatial Foundation
Project. <http://qgis.osgeo.org>.

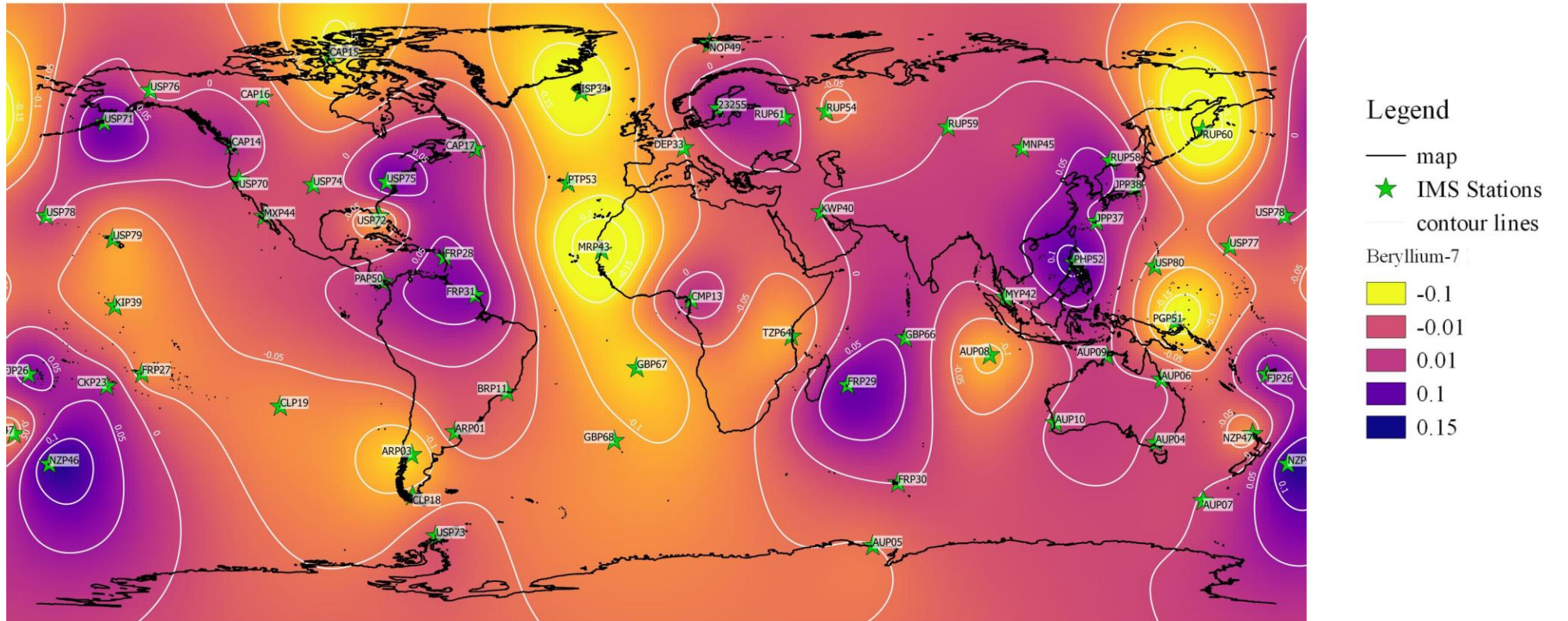
^7Be normalized trend interpolated into a global map



2013

Map executed with QGIS.
QGIS Development Team (2019). QGIS Geographic
Information System. Open Source Geospatial Foundation
Project. <http://qgis.osgeo.org>.

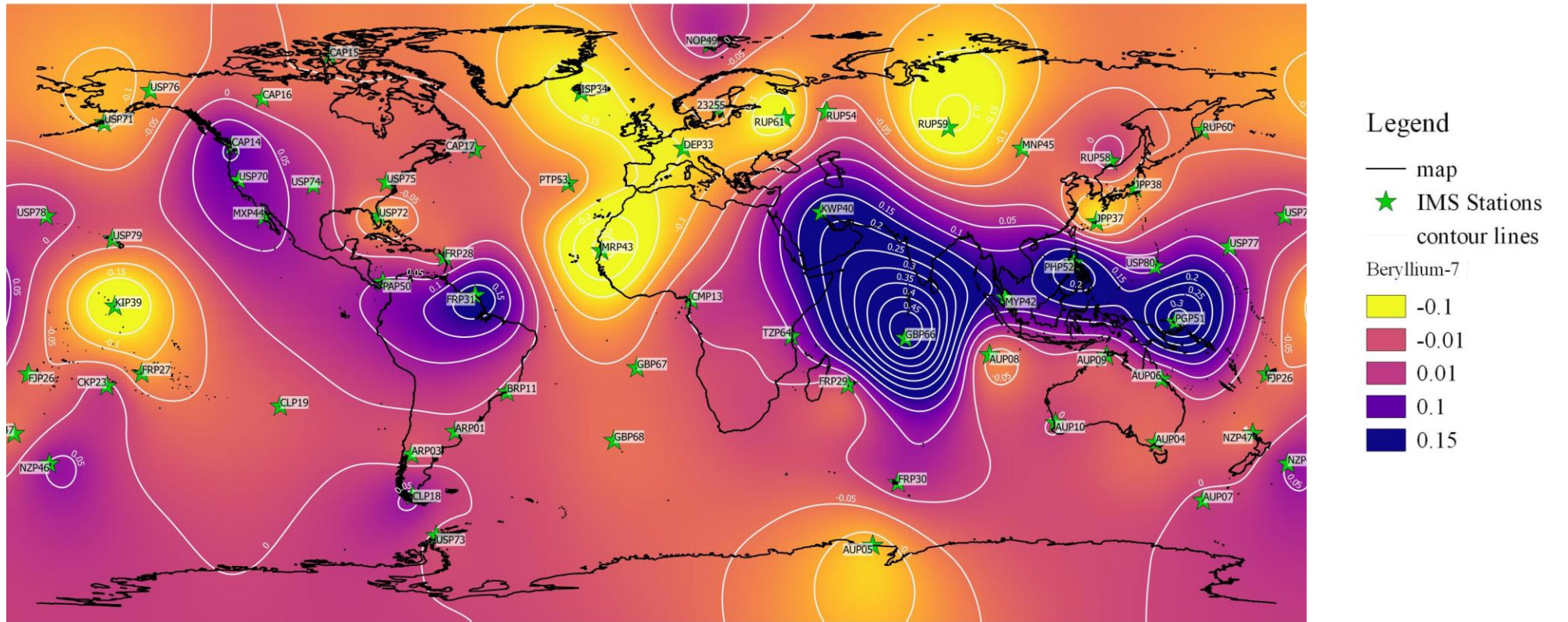
^7Be normalized trend interpolated into a global map



2014

Map executed with QGIS.
QGIS Development Team (2019). QGIS Geographic
Information System. Open Source Geospatial Foundation
Project. <http://qgis.osgeo.org>.

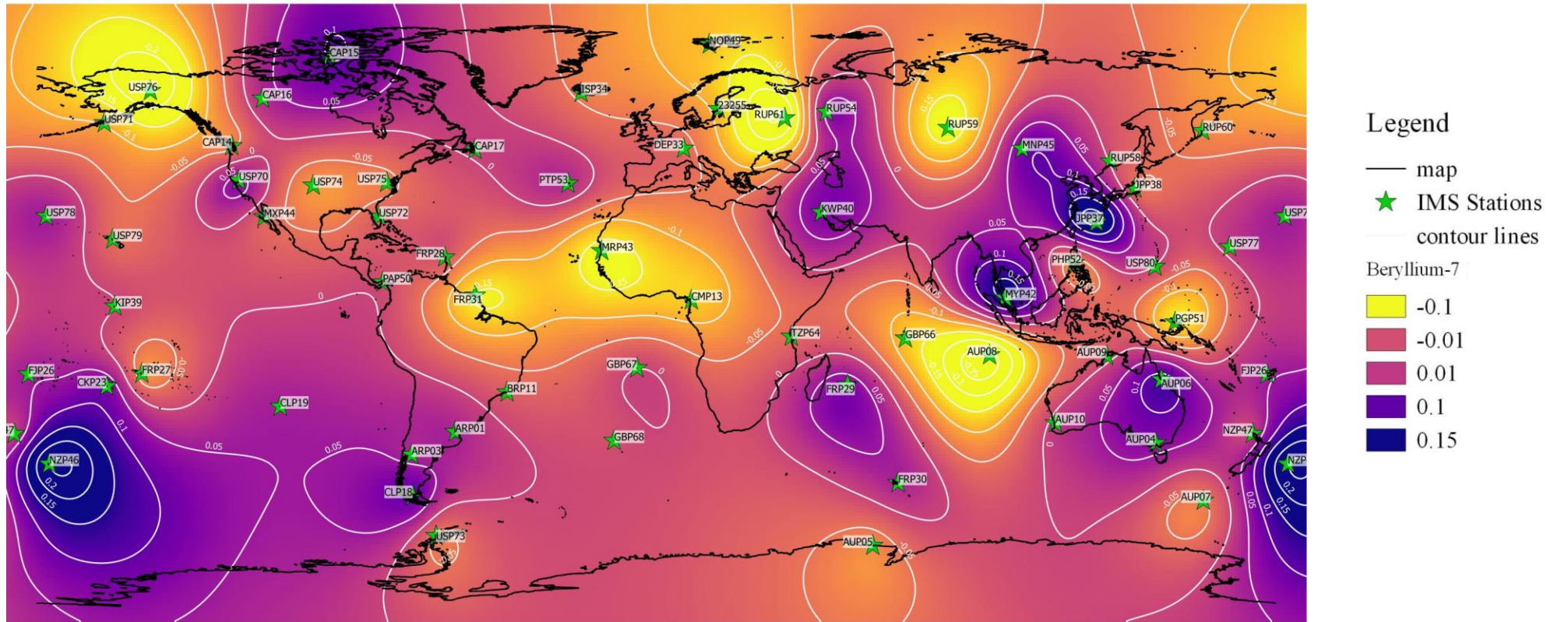
^7Be normalized trend interpolated into a global map



2015

Map executed with QGIS.
QGIS Development Team (2019). QGIS Geographic
Information System. Open Source Geospatial Foundation
Project. <http://qgis.osgeo.org>.

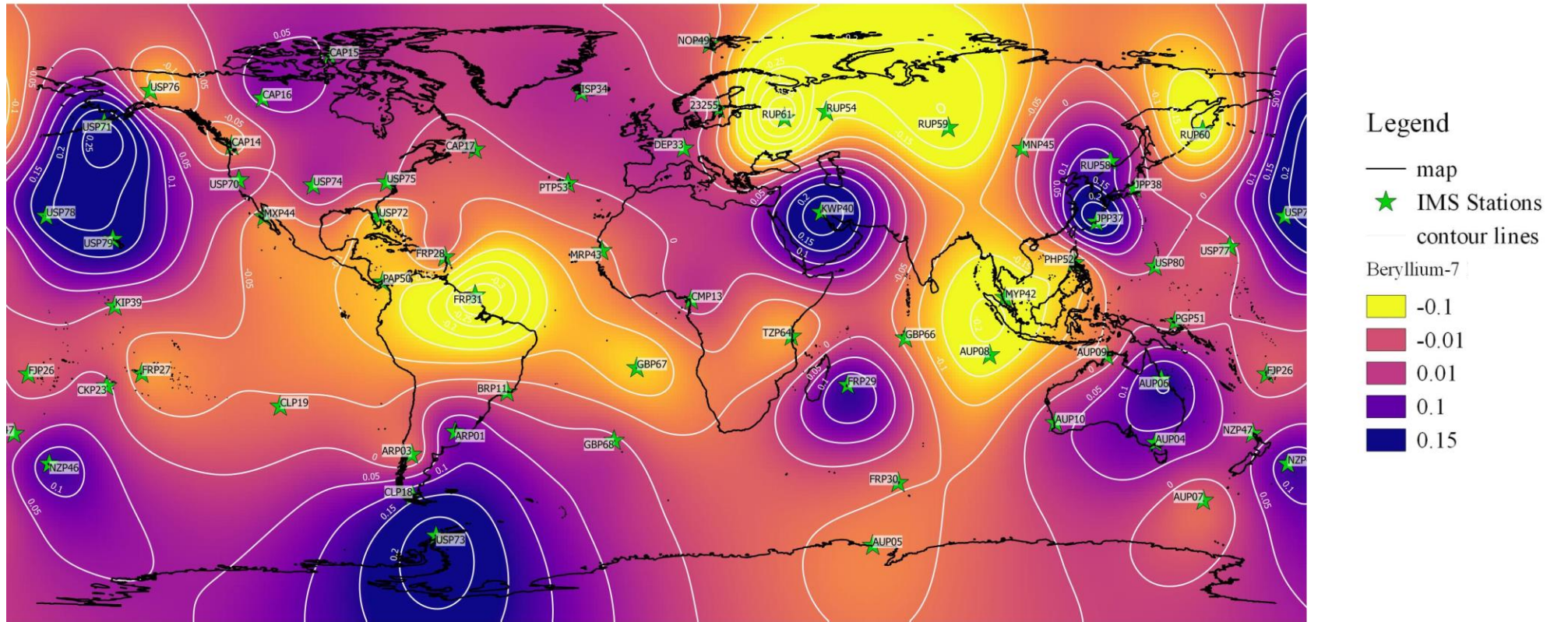
⁷Be normalized trend interpolated into a global map



2016

Map executed with QGIS.
QGIS Development Team (2019). QGIS Geographic
Information System. Open Source Geospatial Foundation
Project. <http://qgis.osgeo.org>.


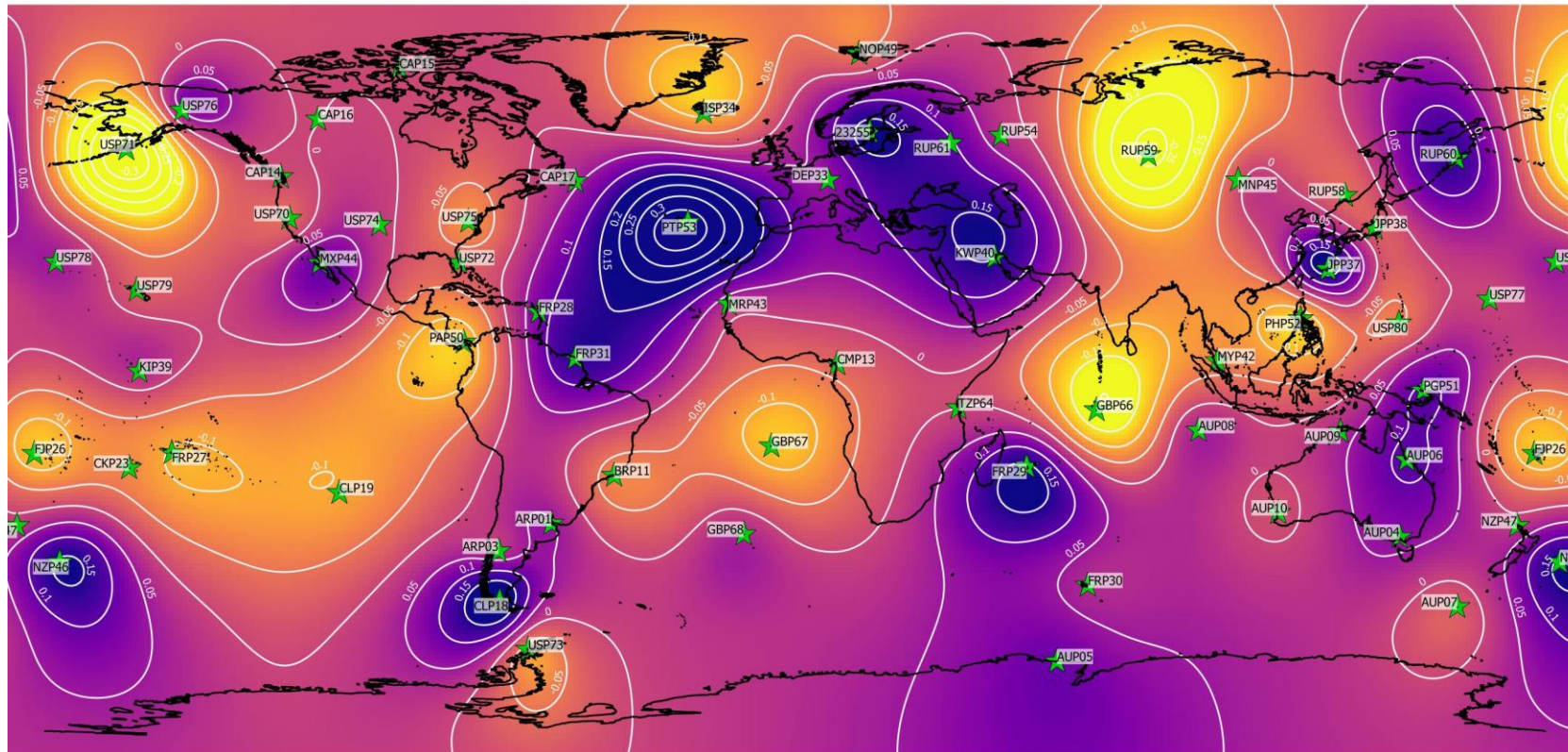
^7Be normalized trend interpolated into a global map



2017

Map executed with QGIS.
QGIS Development Team (2019). QGIS Geographic
Information System. Open Source Geospatial Foundation
Project. <http://qgis.osgeo.org>.

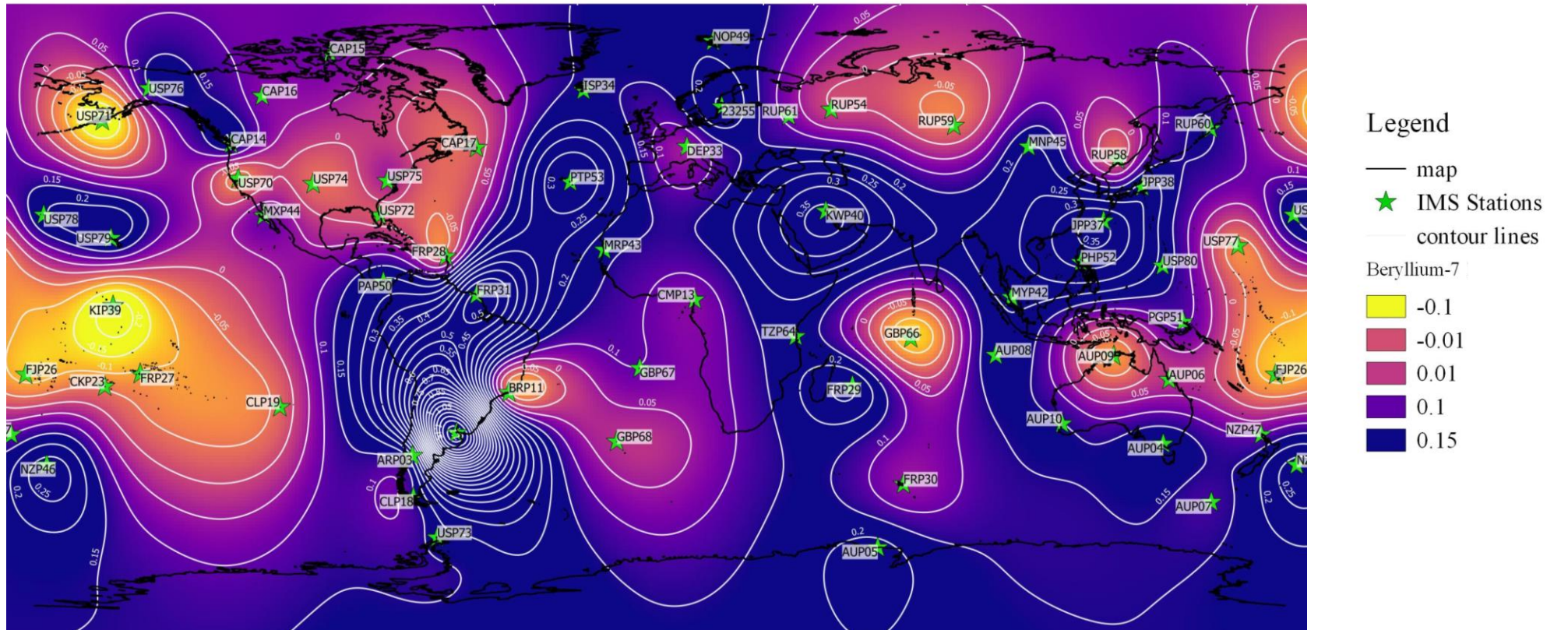
⁷Be normalized trend interpolated into a global map



2018

Map executed with QGIS.
QGIS Development Team (2019). QGIS Geographic
Information System. Open Source Geospatial Foundation
Project. <http://qgis.osgeo.org>.

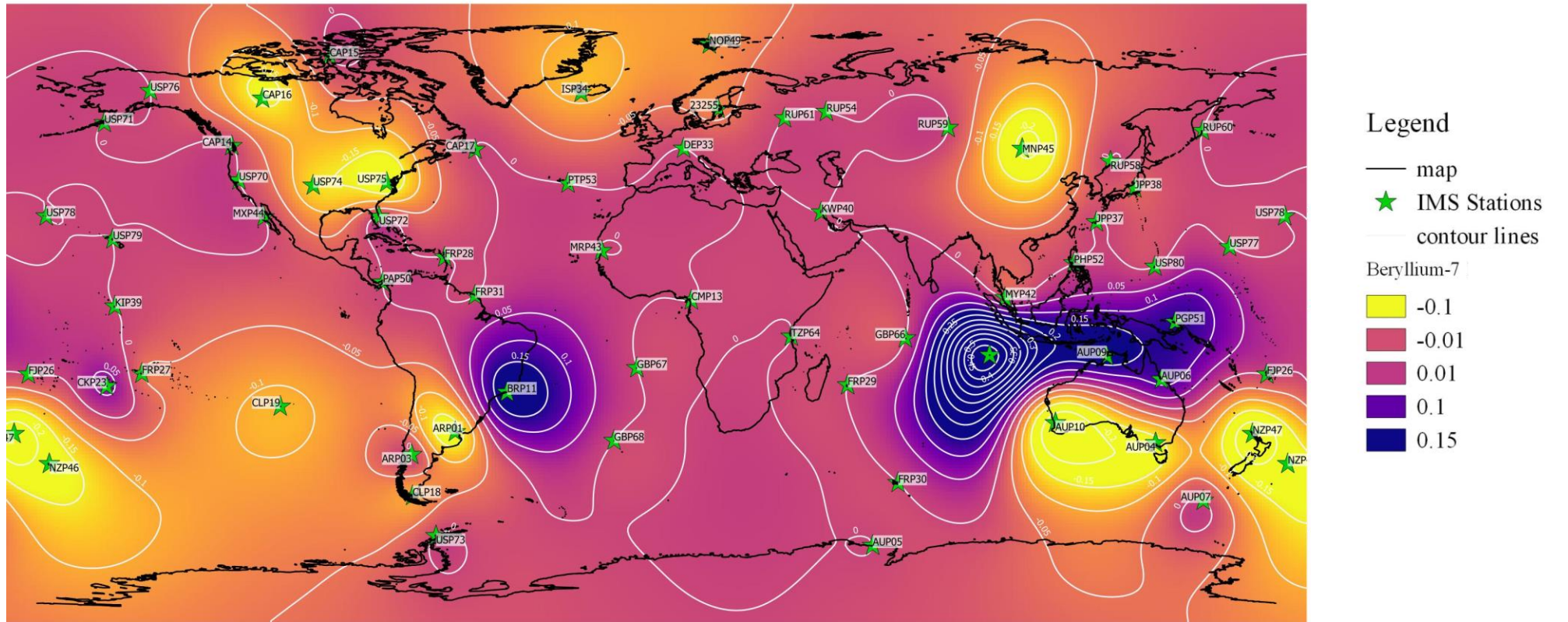
^7Be normalized trend interpolated into a global map



2019

Map executed with QGIS.
QGIS Development Team (2019). QGIS Geographic
Information System. Open Source Geospatial Foundation
Project. <http://qgis.osgeo.org>.

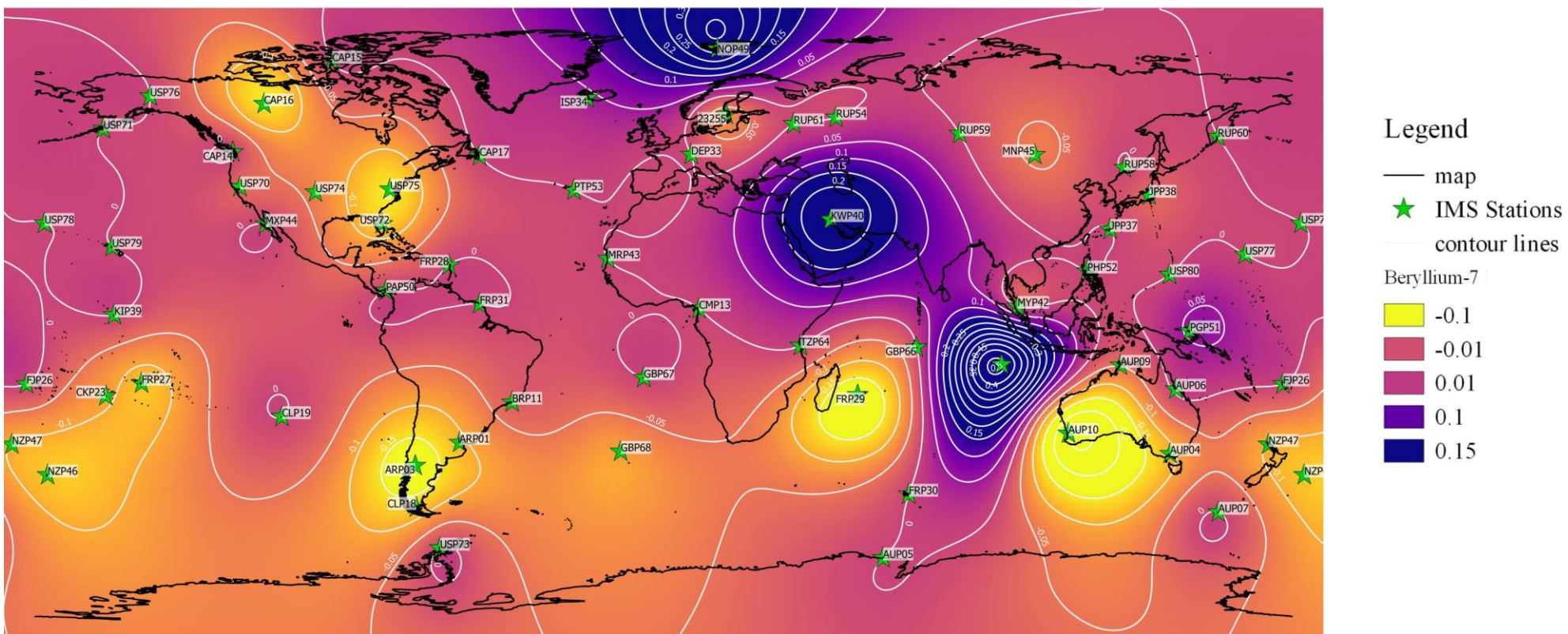
⁷Be normalized trend interpolated into a global map



2003

Map executed with QGIS.
QGIS Development Team (2019). QGIS Geographic
Information System. Open Source Geospatial Foundation
Project. <http://qgis.osgeo.org>.


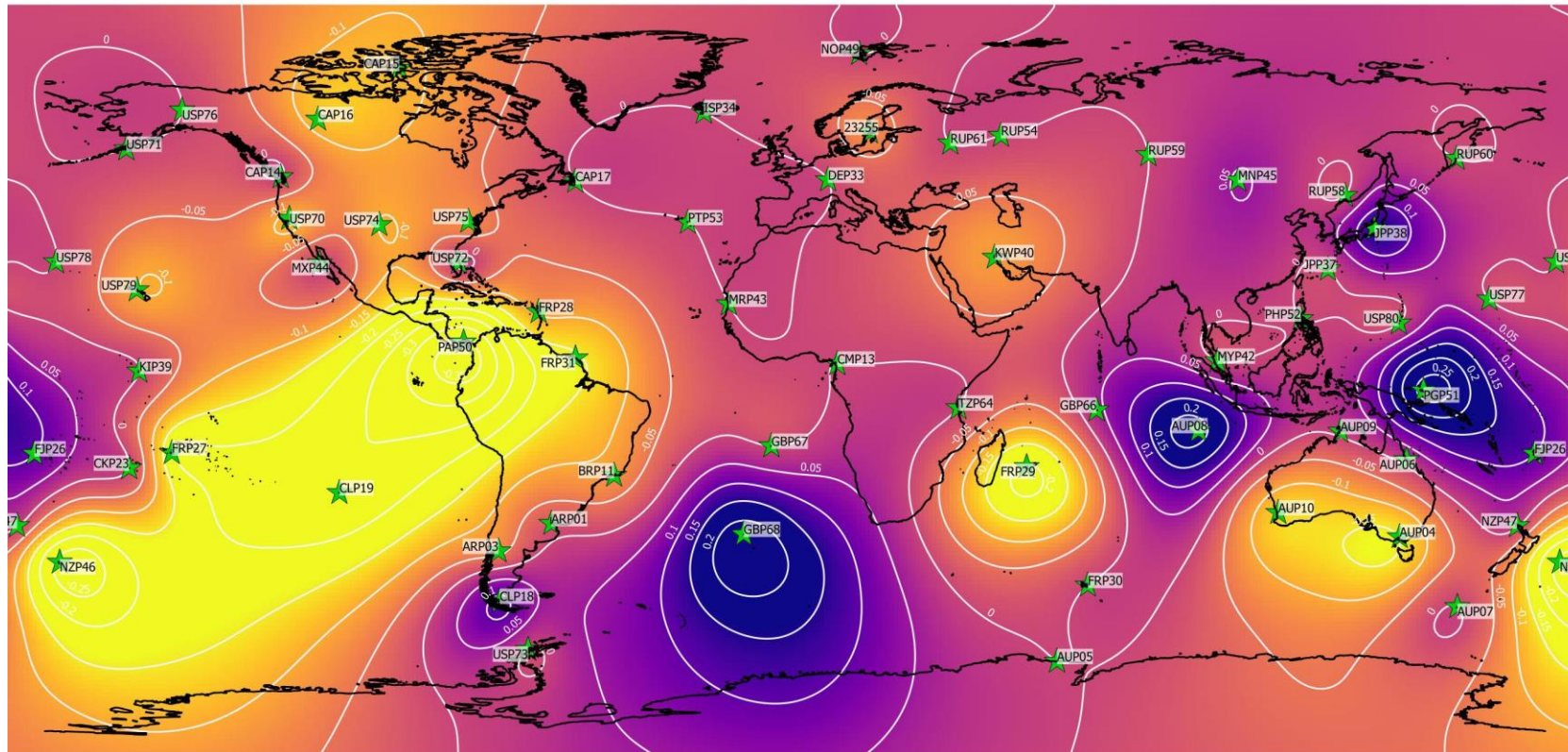
⁷Be normalized trend interpolated into a global map



2004

Map executed with QGIS.
QGIS Development Team (2019). QGIS Geographic Information System. Open Source Geospatial Foundation Project. <http://qgis.osgeo.org>.


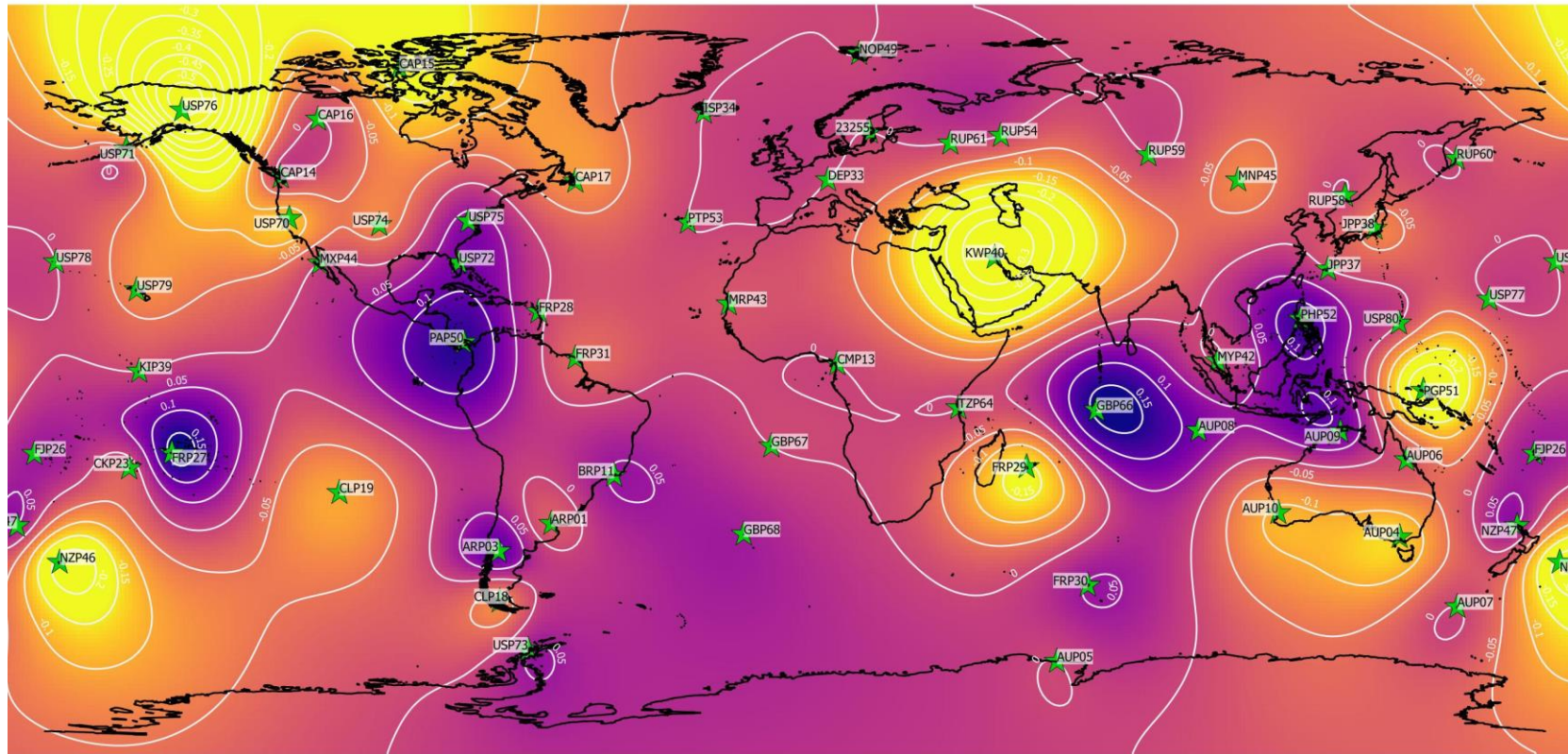
^7Be normalized trend interpolated into a global map



2005

Map executed with QGIS.
QGIS Development Team (2019). QGIS Geographic
Information System. Open Source Geospatial Foundation
Project. <http://qgis.osgeo.org>.

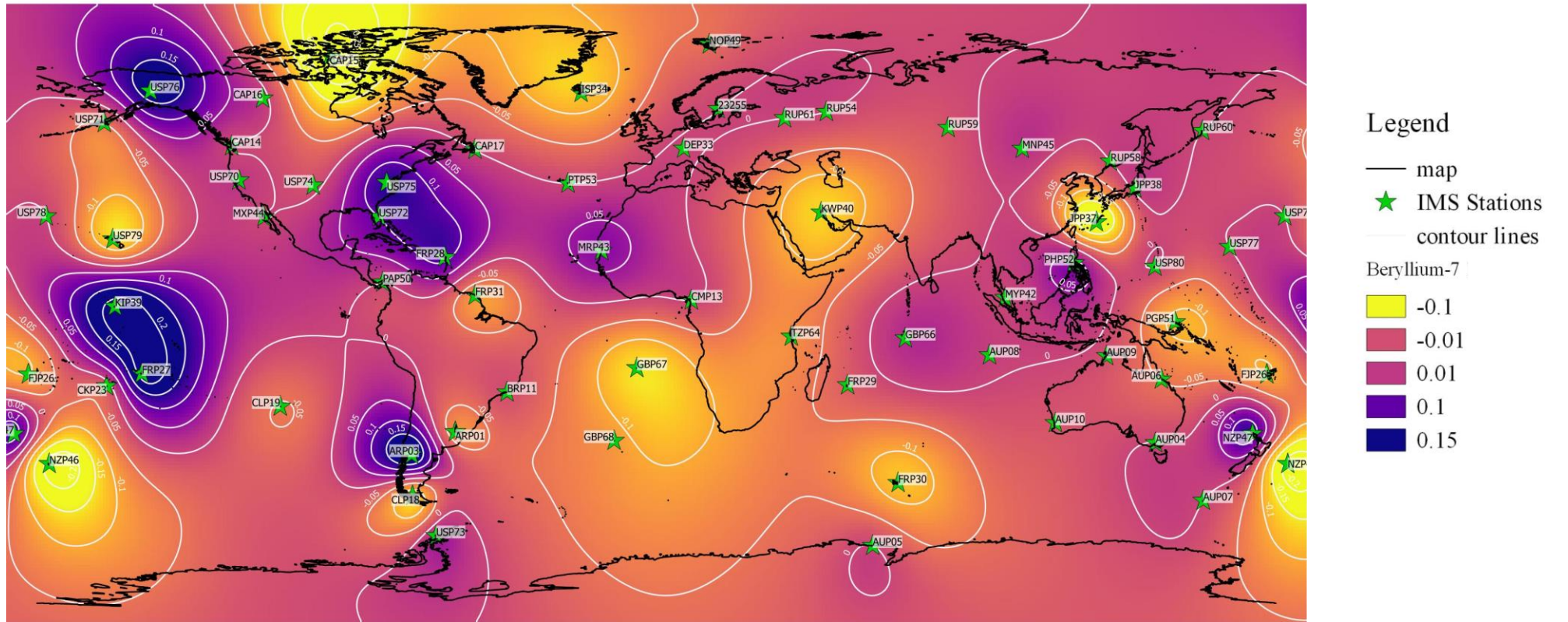
^7Be normalized trend interpolated into a global map



2006

Map executed with QGIS.
QGIS Development Team (2019). QGIS Geographic
Information System. Open Source Geospatial Foundation
Project. <http://qgis.osgeo.org>.

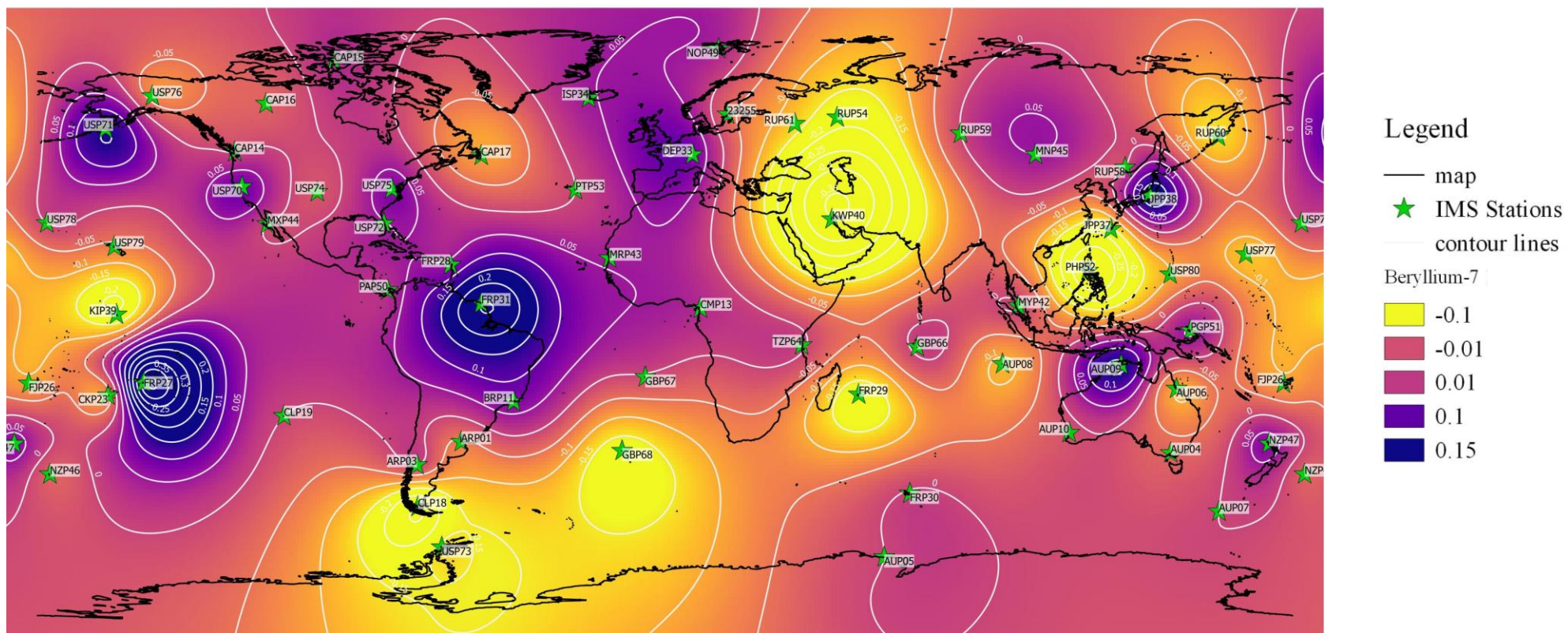
^7Be normalized trend interpolated into a global map



2007

Map executed with QGIS.
QGIS Development Team (2019). QGIS Geographic
Information System. Open Source Geospatial Foundation
Project. <http://qgis.osgeo.org>.

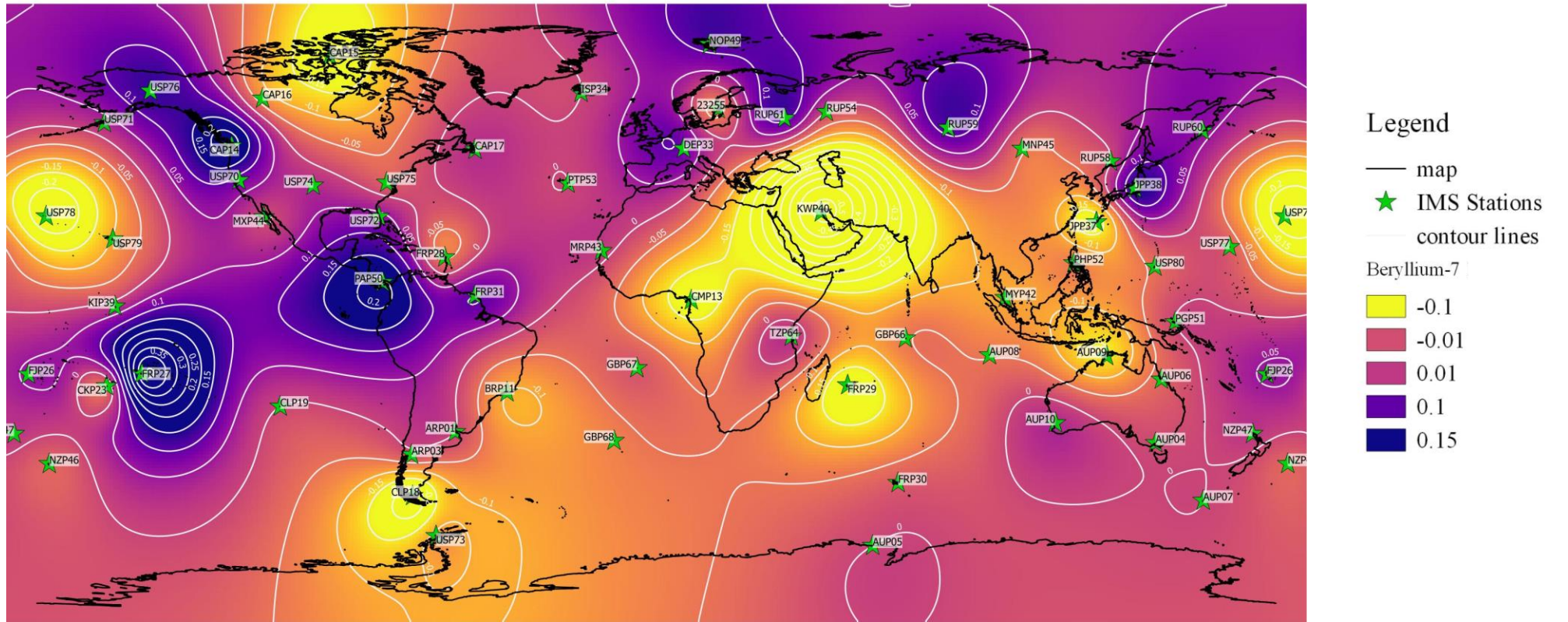
⁷Be normalized trend interpolated into a global map



2008

Map executed with QGIS.
QGIS Development Team (2019). QGIS Geographic
Information System. Open Source Geospatial Foundation
Project. <http://qgis.osgeo.org>.


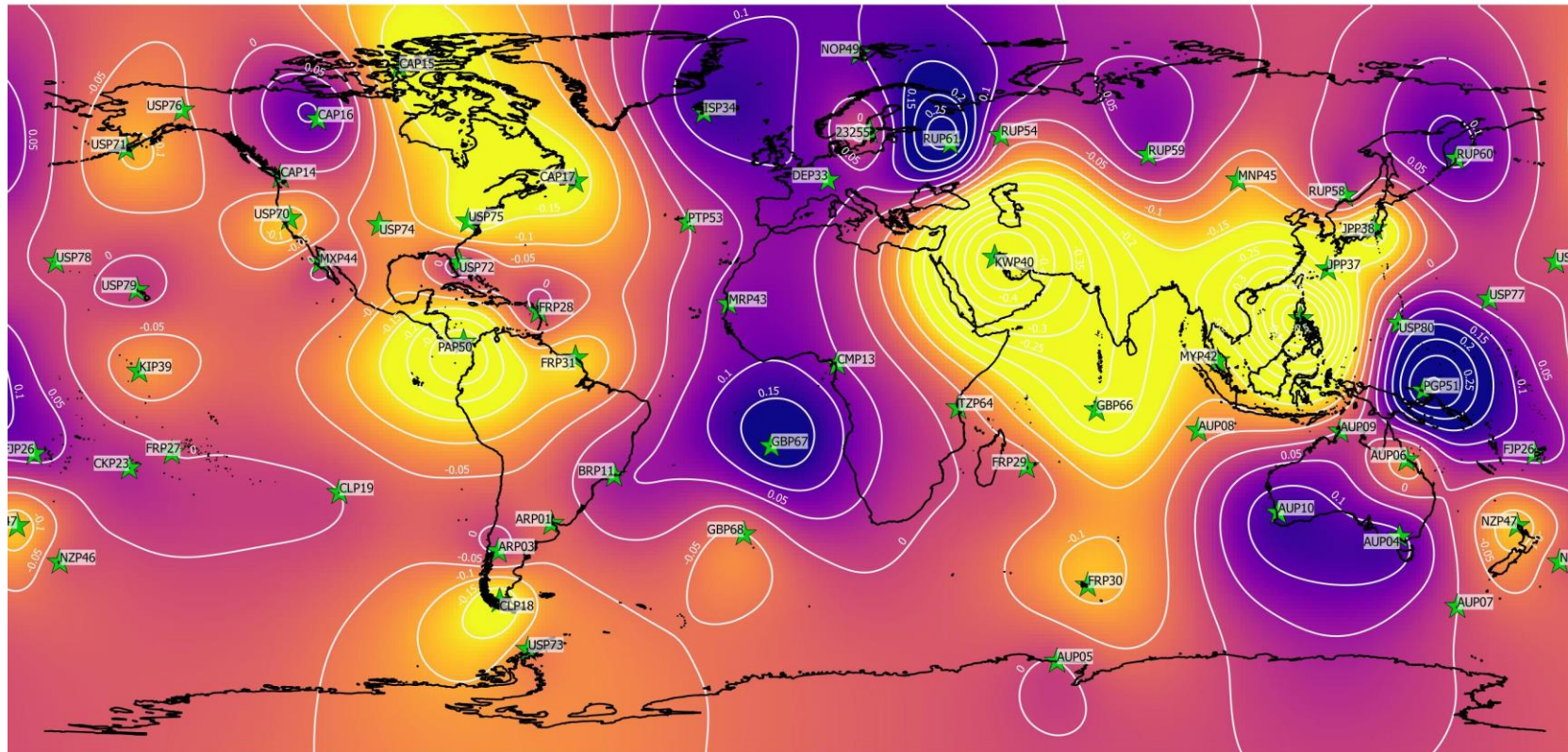
^7Be normalized trend interpolated into a global map



2009

Map executed with QGIS.
QGIS Development Team (2019). QGIS Geographic
Information System. Open Source Geospatial Foundation
Project. <http://qgis.osgeo.org>.

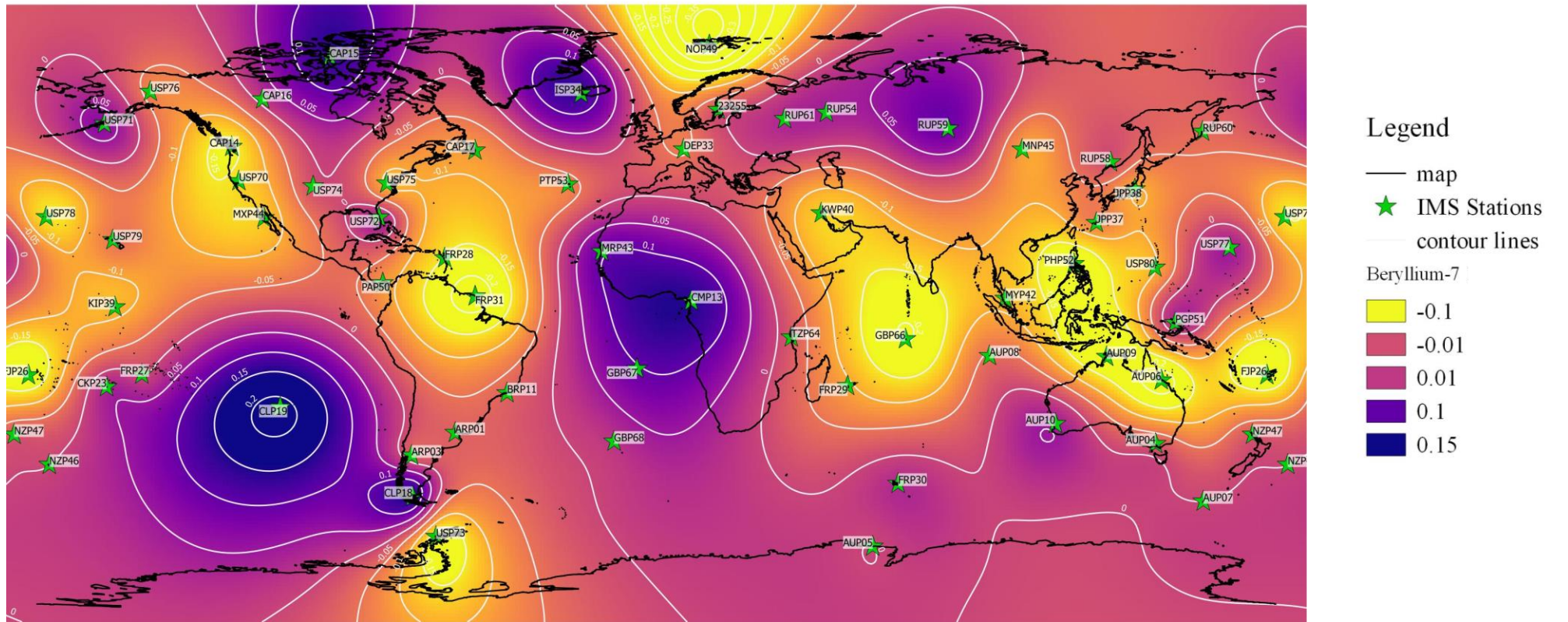
^7Be normalized trend interpolated into a global map



2010

Map executed with QGIS.
QGIS Development Team (2019). QGIS Geographic
Information System. Open Source Geospatial Foundation
Project. <http://qgis.osgeo.org>.

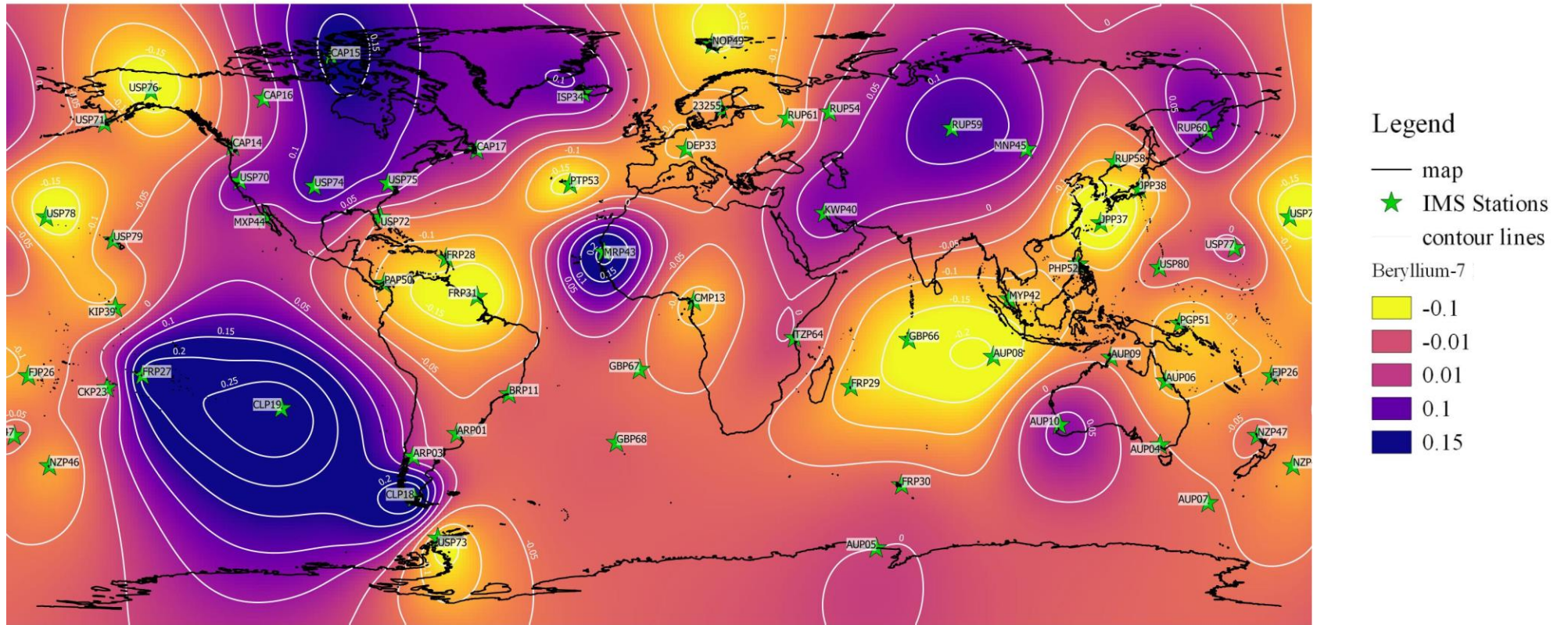
⁷Be normalized trend interpolated into a global map



2011

Map executed with QGIS.
QGIS Development Team (2019). QGIS Geographic
Information System. Open Source Geospatial Foundation
Project. <http://qgis.osgeo.org>.

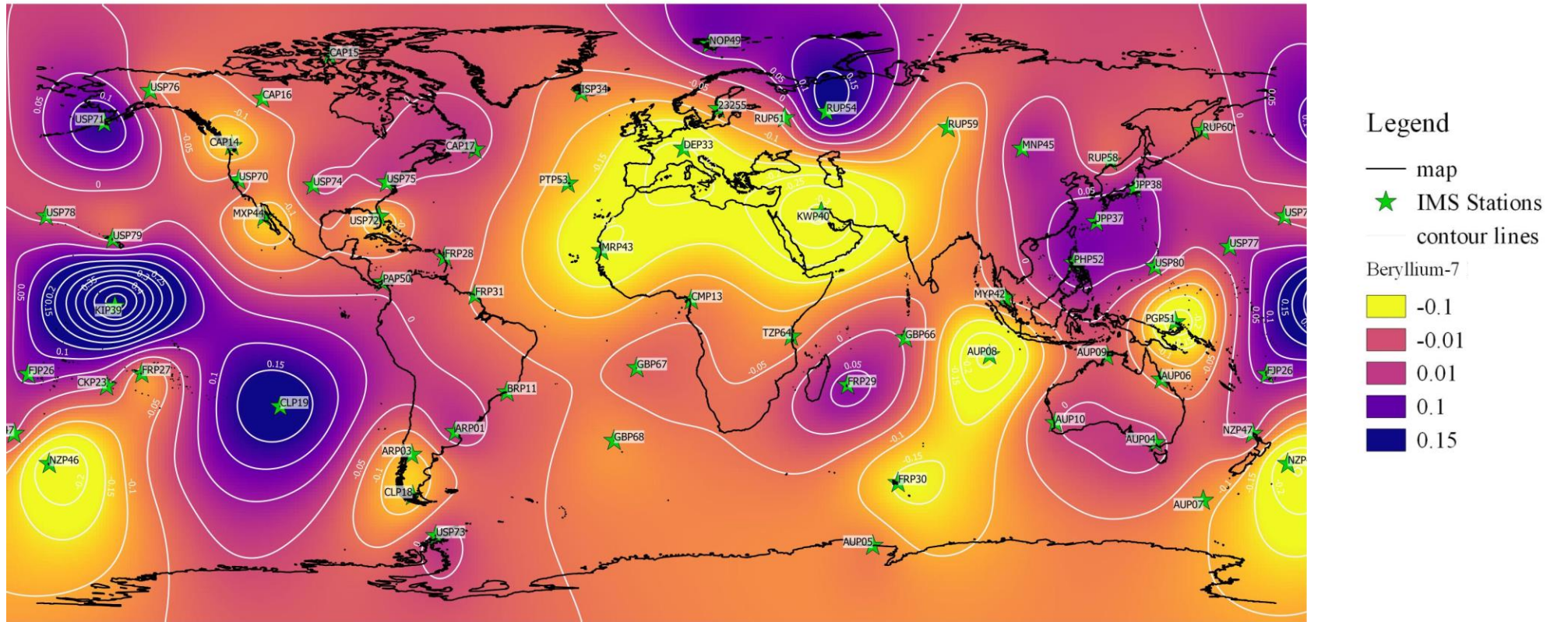
^7Be normalized trend interpolated into a global map



2012

Map executed with QGIS.
QGIS Development Team (2019). QGIS Geographic
Information System. Open Source Geospatial Foundation
Project. <http://qgis.osgeo.org>.

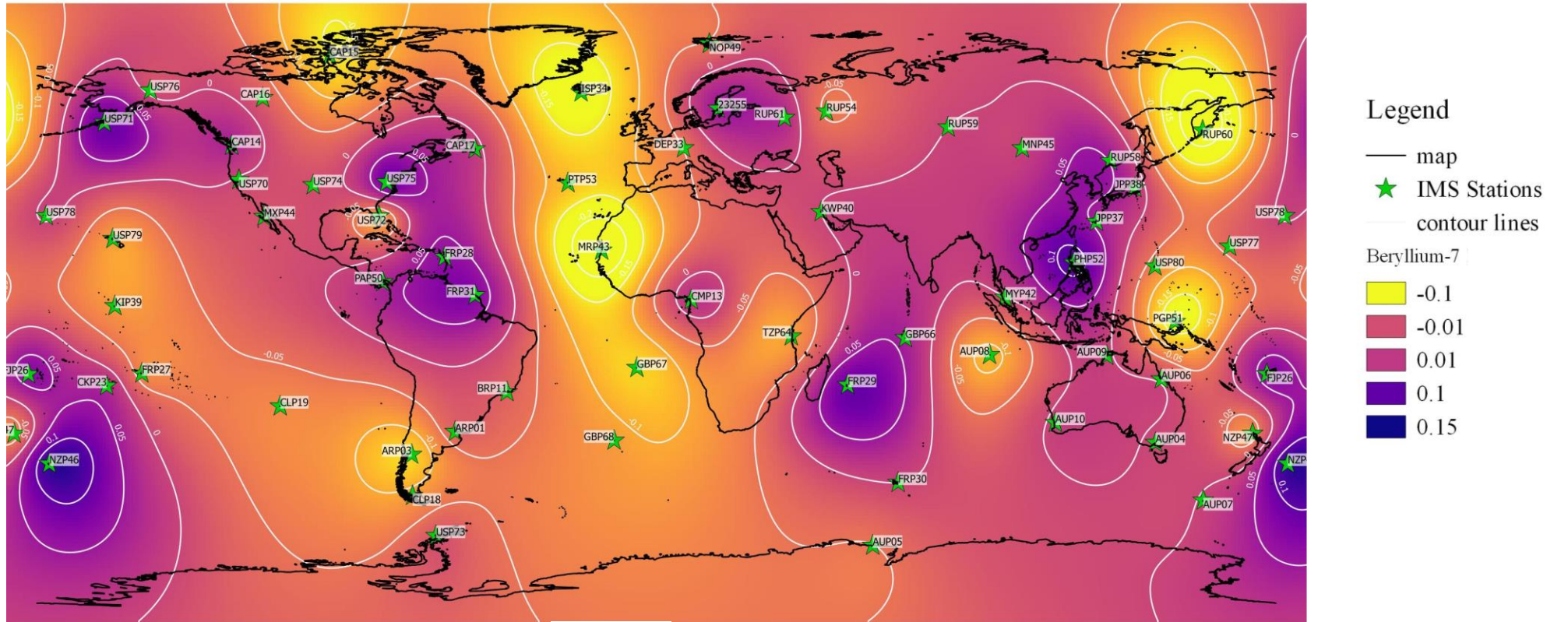
^7Be normalized trend interpolated into a global map



2013

Map executed with QGIS.
QGIS Development Team (2019). QGIS Geographic
Information System. Open Source Geospatial Foundation
Project. <http://qgis.osgeo.org>.

^7Be normalized trend interpolated into a global map



Legend

- map
- ★ IMS Stations
- contour lines

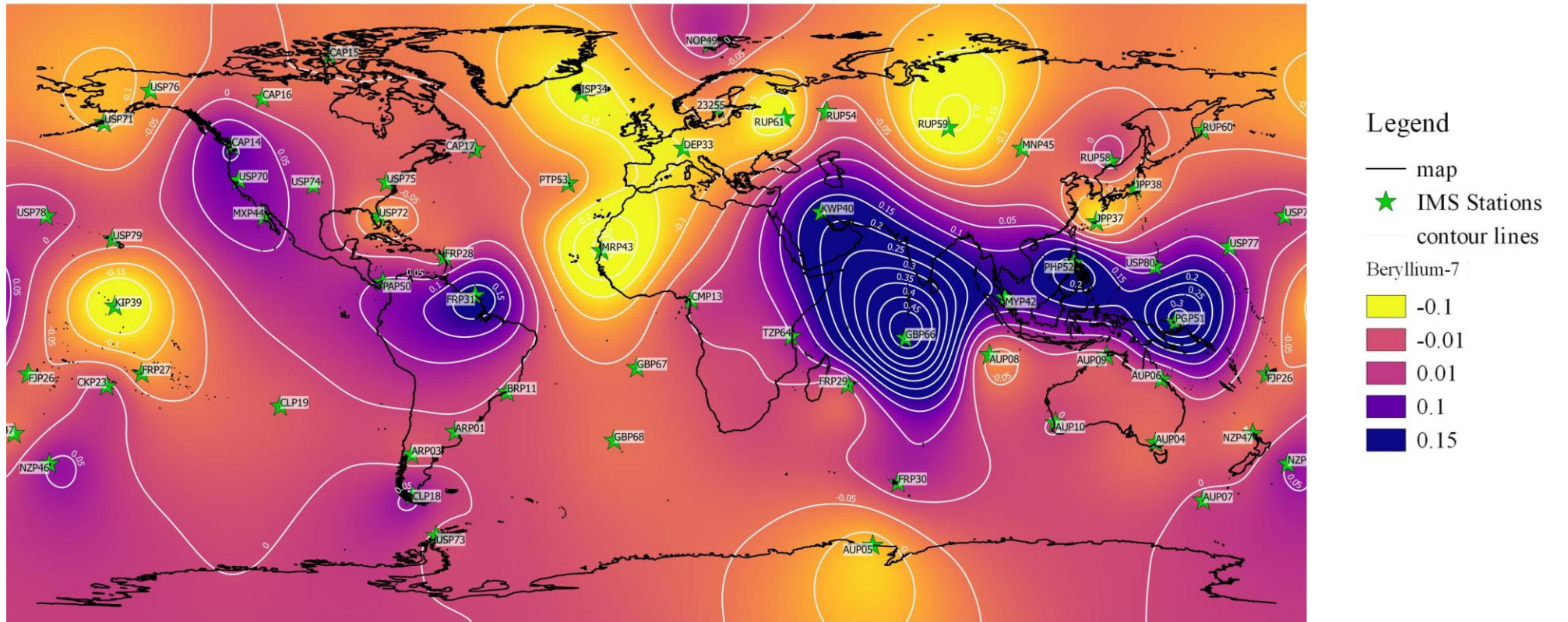
Beryllium-7

- 0.1
- 0.01
- 0.01
- 0.1
- 0.15

2014

Map executed with QGIS.
QGIS Development Team (2019). QGIS Geographic
Information System. Open Source Geospatial Foundation
Project. <http://qgis.osgeo.org>.

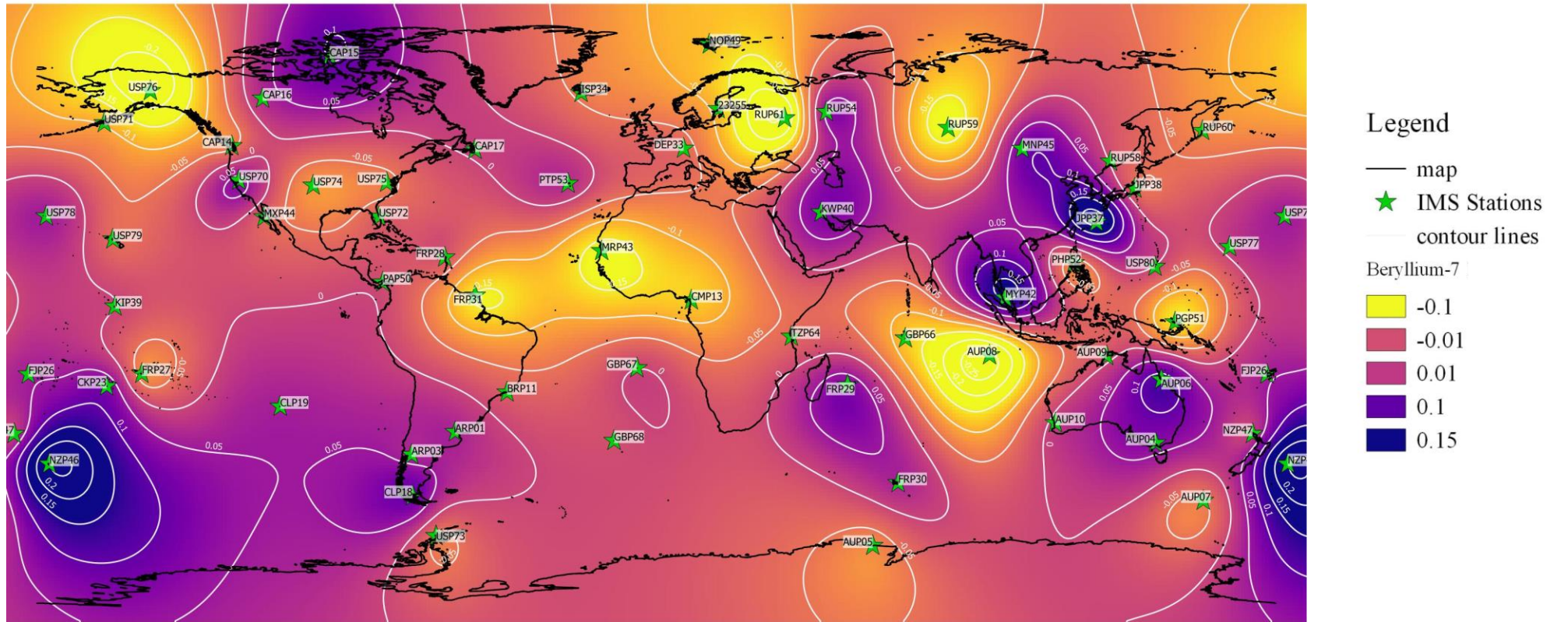
^7Be normalized trend interpolated into a global map



2015

Map executed with QGIS.
QGIS Development Team (2019). QGIS Geographic
Information System. Open Source Geospatial Foundation
Project. <http://qgis.osgeo.org>.

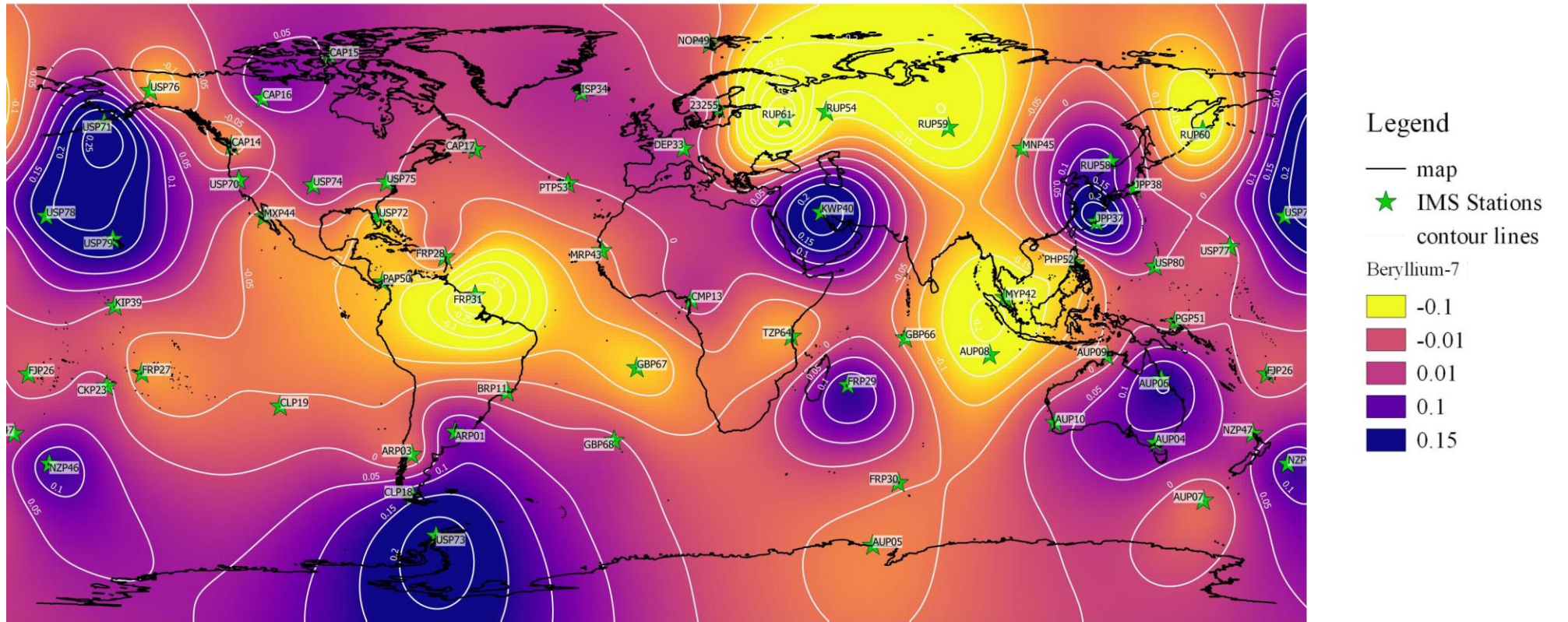
⁷Be normalized trend interpolated into a global map



2016

Map executed with QGIS.
QGIS Development Team (2019). QGIS Geographic Information System. Open Source Geospatial Foundation Project. <http://qgis.osgeo.org>.


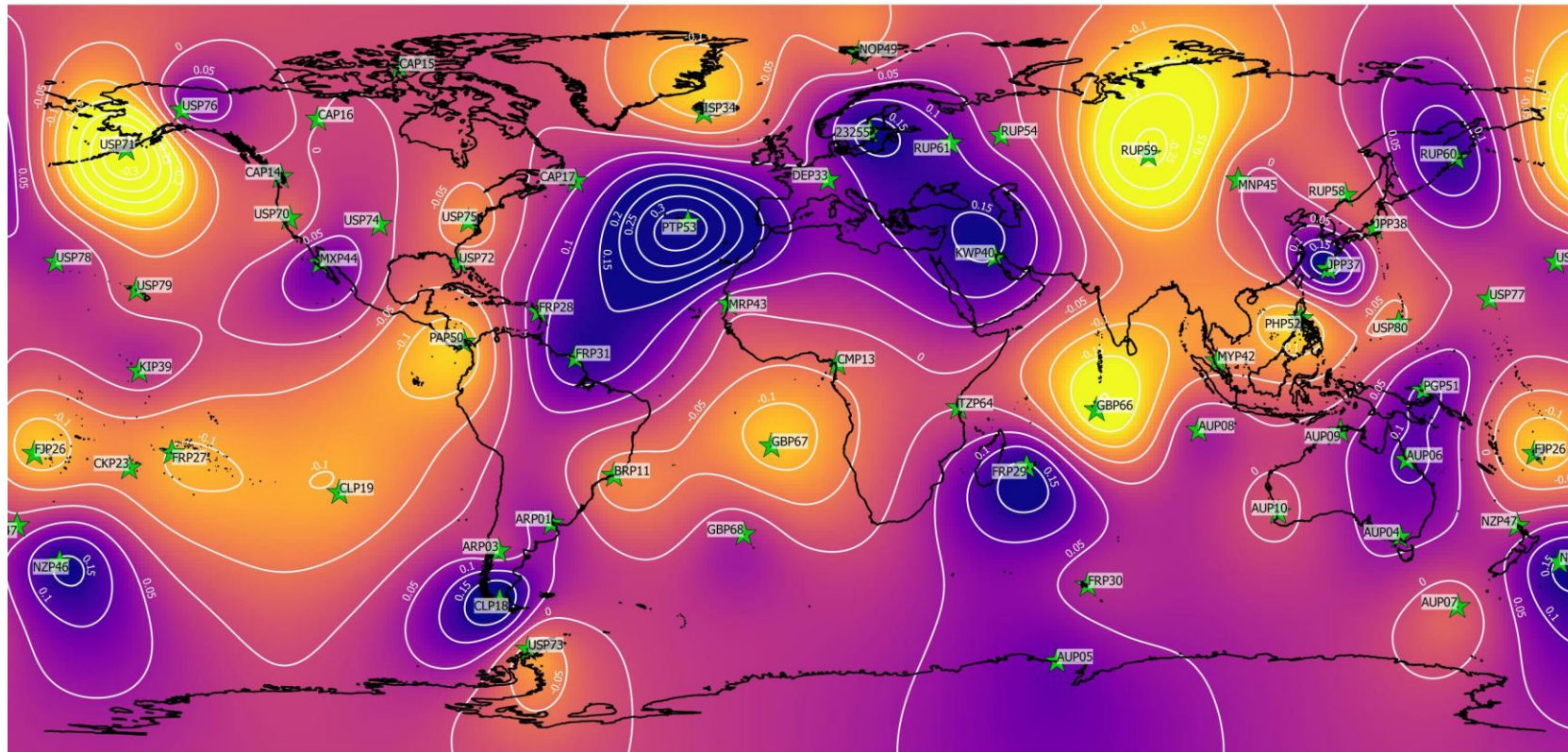
^7Be normalized trend interpolated into a global map



2017

Map executed with QGIS.
QGIS Development Team (2019). QGIS Geographic
Information System. Open Source Geospatial Foundation
Project. <http://qgis.osgeo.org>.

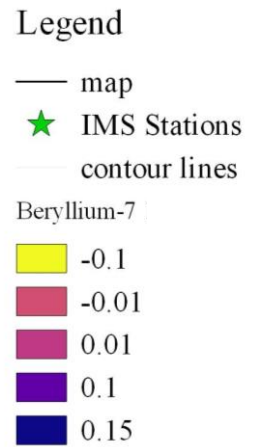
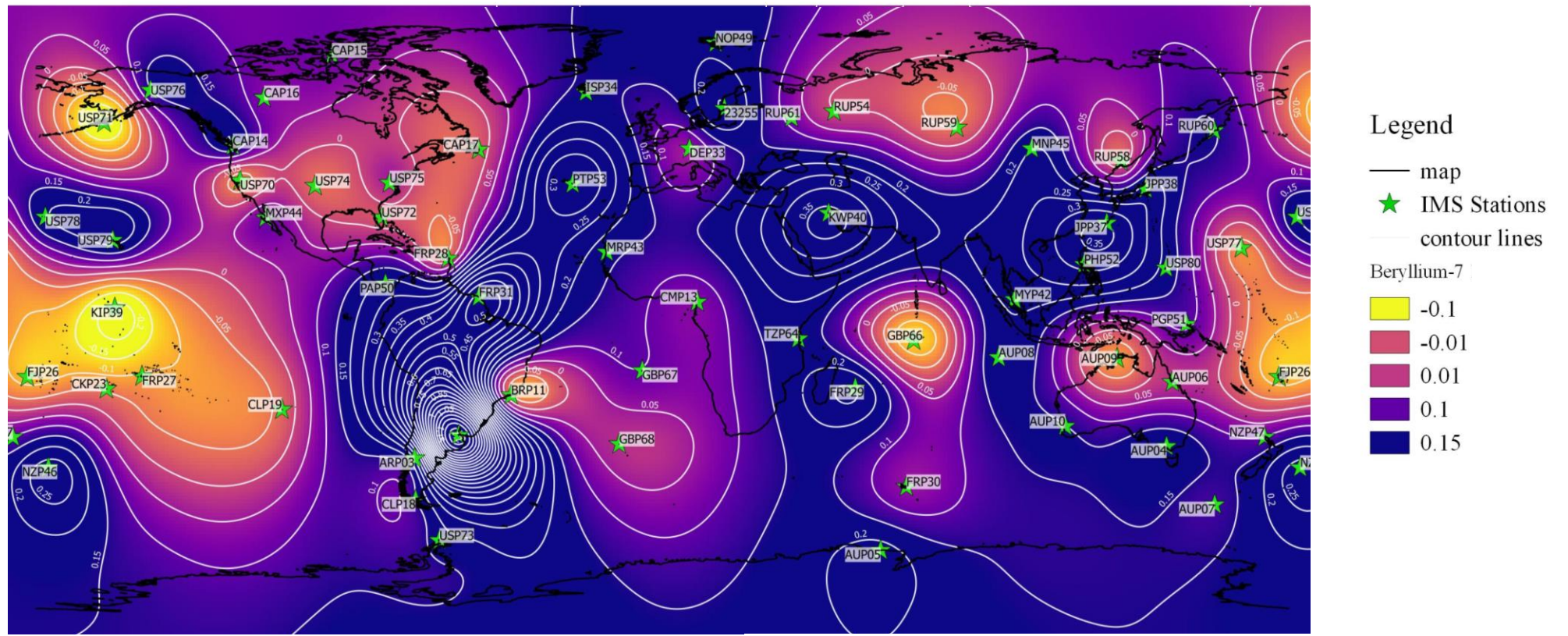
^7Be normalized trend interpolated into a global map



2018

Map executed with QGIS.
QGIS Development Team (2019). QGIS Geographic
Information System. Open Source Geospatial Foundation
Project. <http://qgis.osgeo.org>.


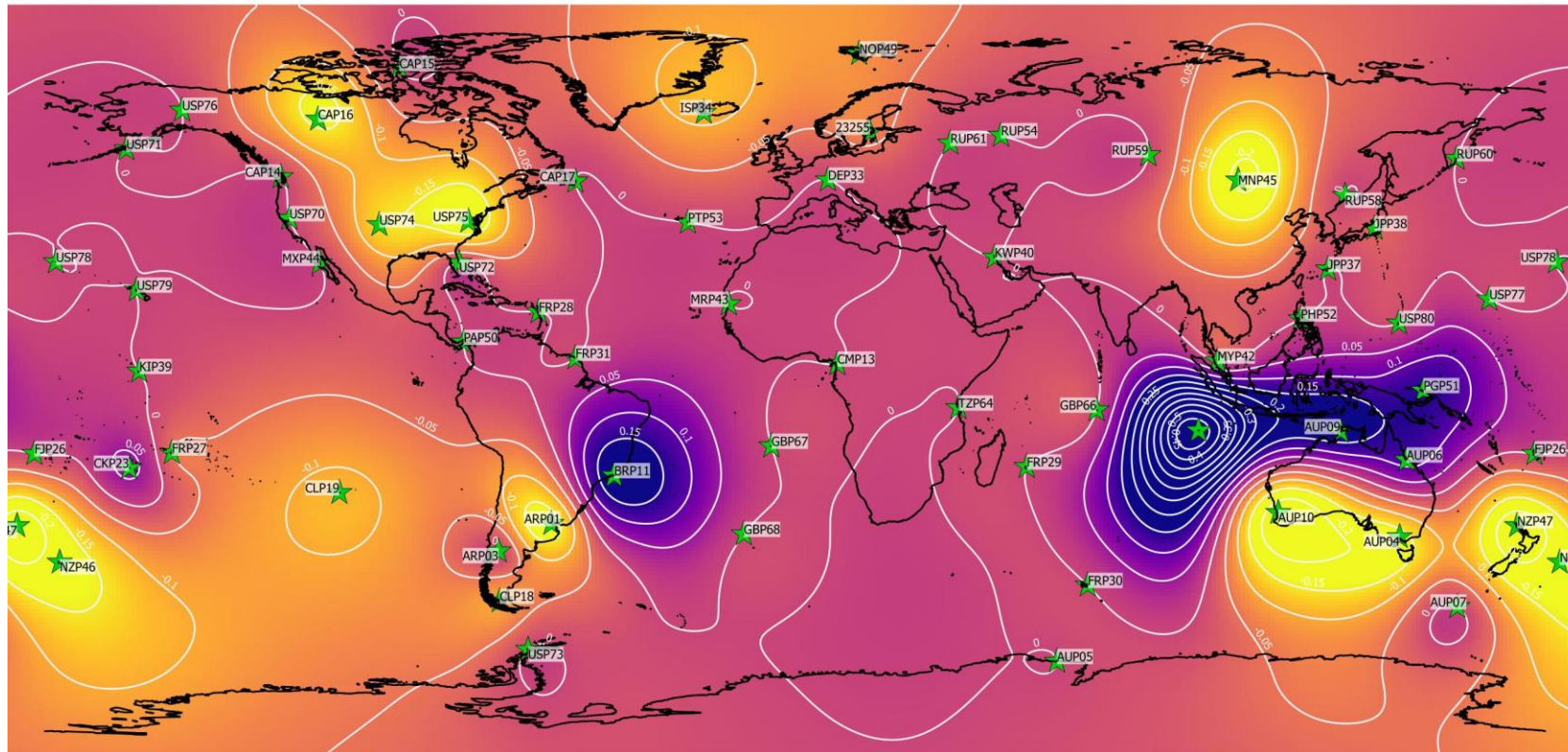
⁷Be normalized trend interpolated into a global map



2019

Map executed with QGIS.
 QGIS Development Team (2019). QGIS Geographic Information System. Open Source Geospatial Foundation Project. <http://qgis.osgeo.org>.

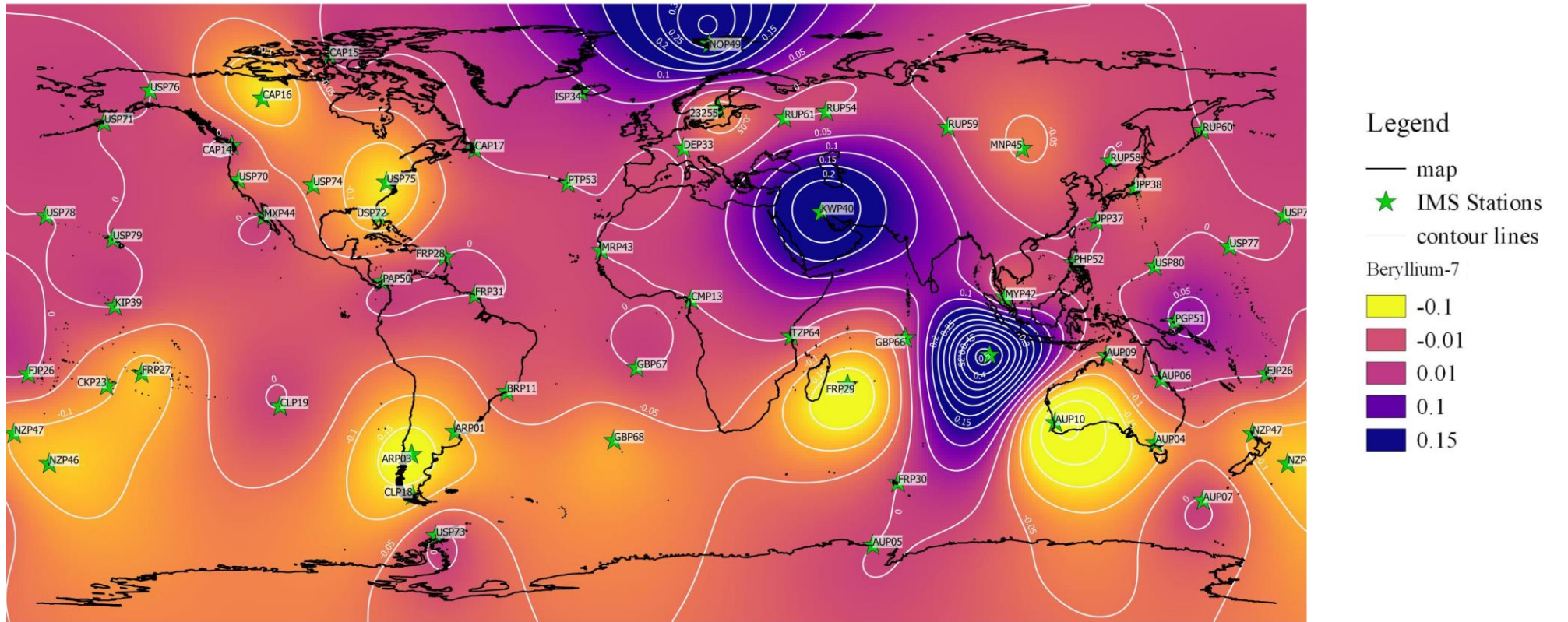
⁷Be normalized trend interpolated into a global map



2003

Map executed with QGIS.
QGIS Development Team (2019). QGIS Geographic
Information System. Open Source Geospatial Foundation
Project. <http://qgis.osgeo.org>.


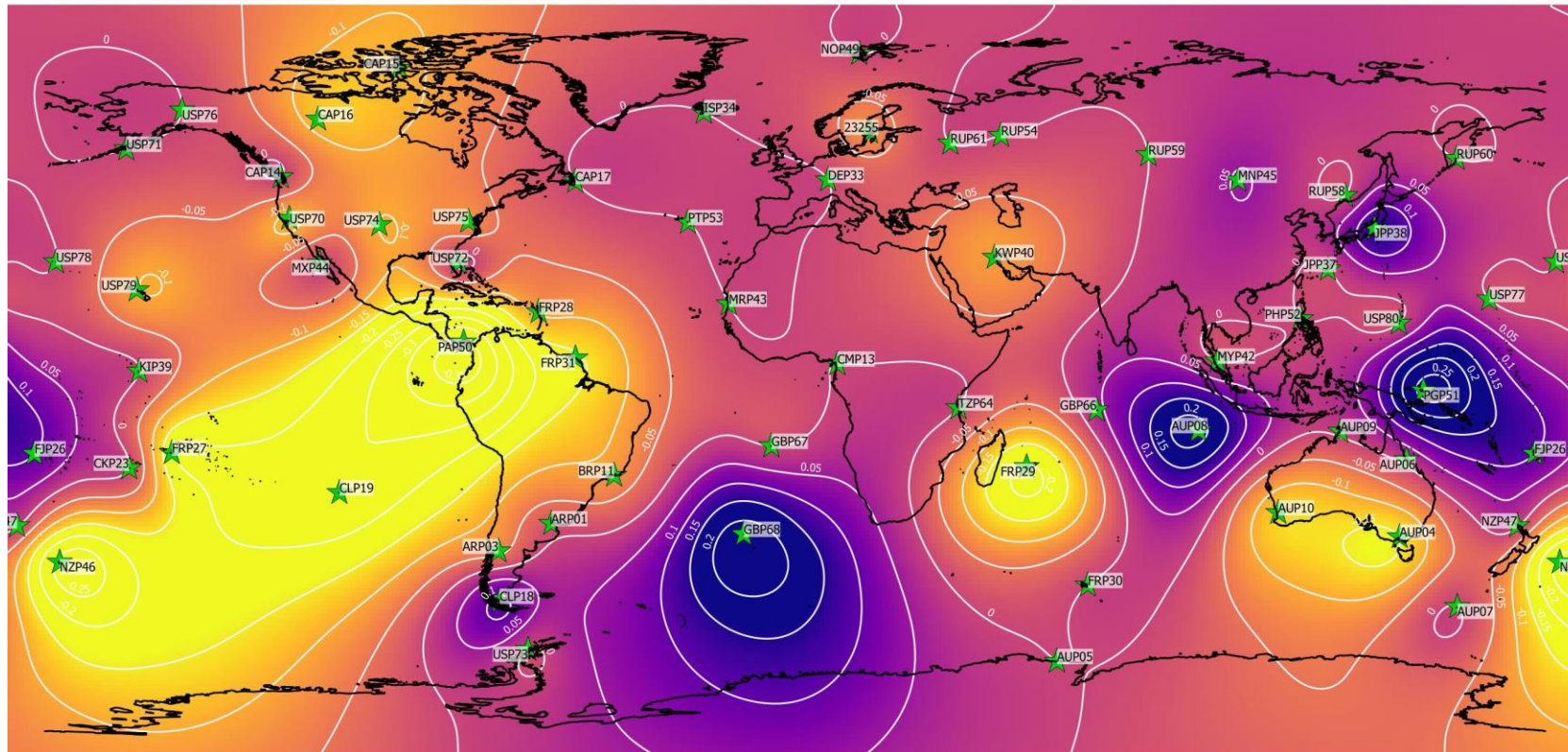
^7Be normalized trend interpolated into a global map



2004

Map executed with QGIS.
QGIS Development Team (2019). QGIS Geographic
Information System. Open Source Geospatial Foundation
Project. <http://qgis.osgeo.org>.


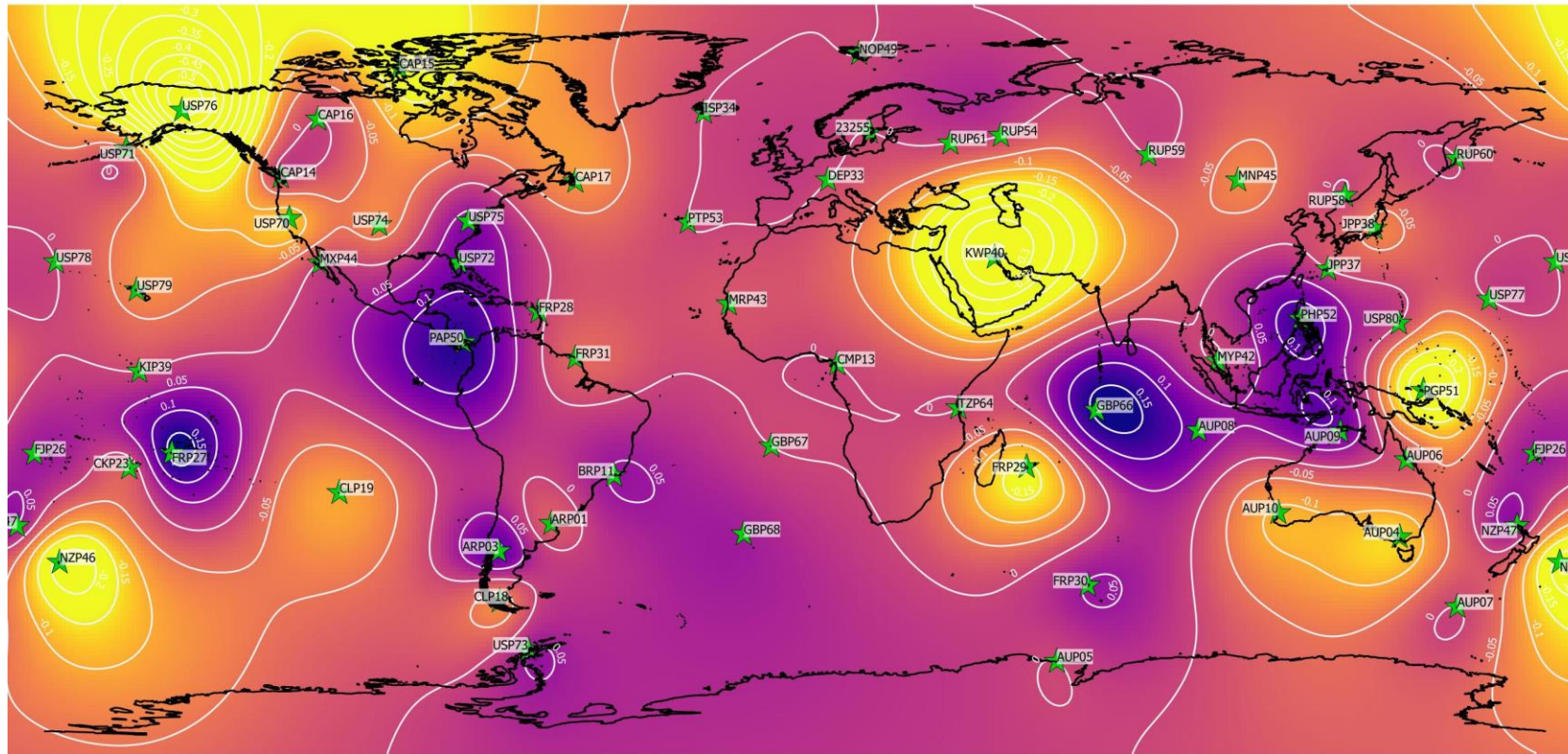
^7Be normalized trend interpolated into a global map



2005

Map executed with QGIS.
QGIS Development Team (2019). QGIS Geographic
Information System. Open Source Geospatial Foundation
Project. <http://qgis.osgeo.org>.

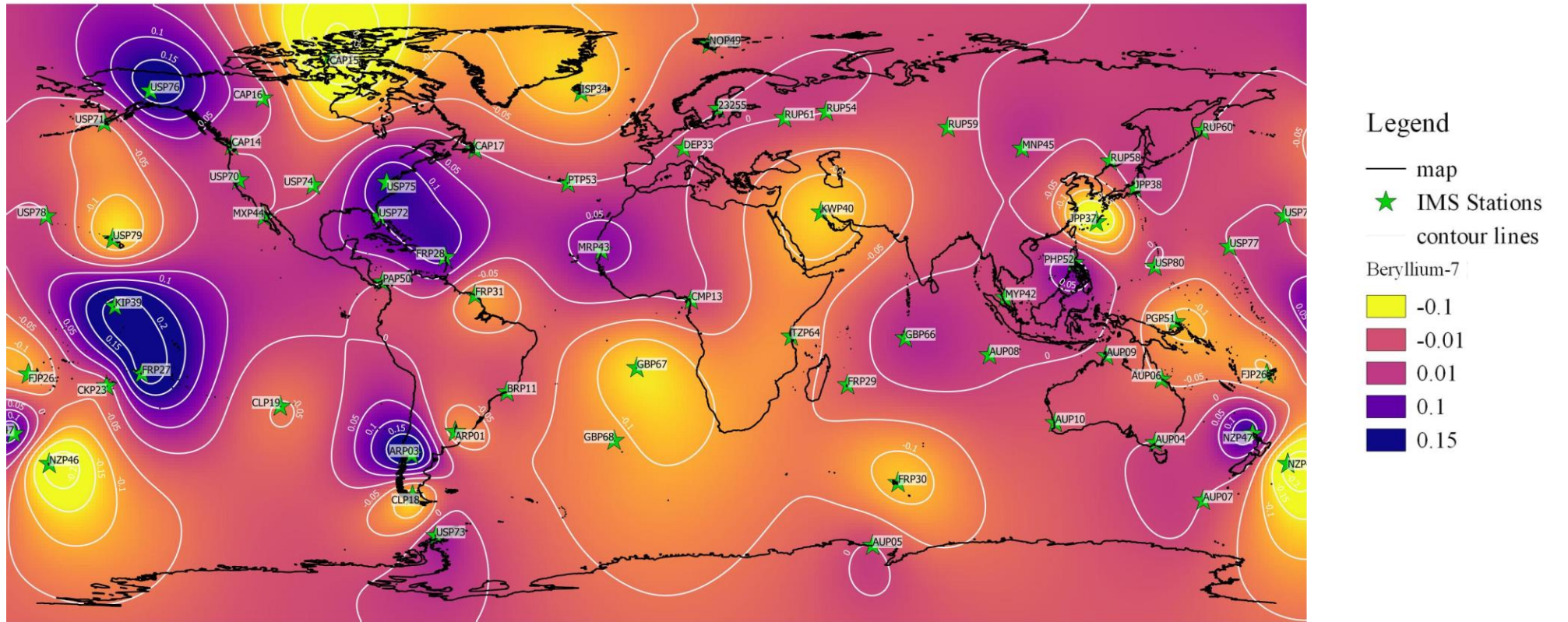
^7Be normalized trend interpolated into a global map



2006

Map executed with QGIS.
QGIS Development Team (2019). QGIS Geographic
Information System. Open Source Geospatial Foundation
Project. <http://qgis.osgeo.org>.


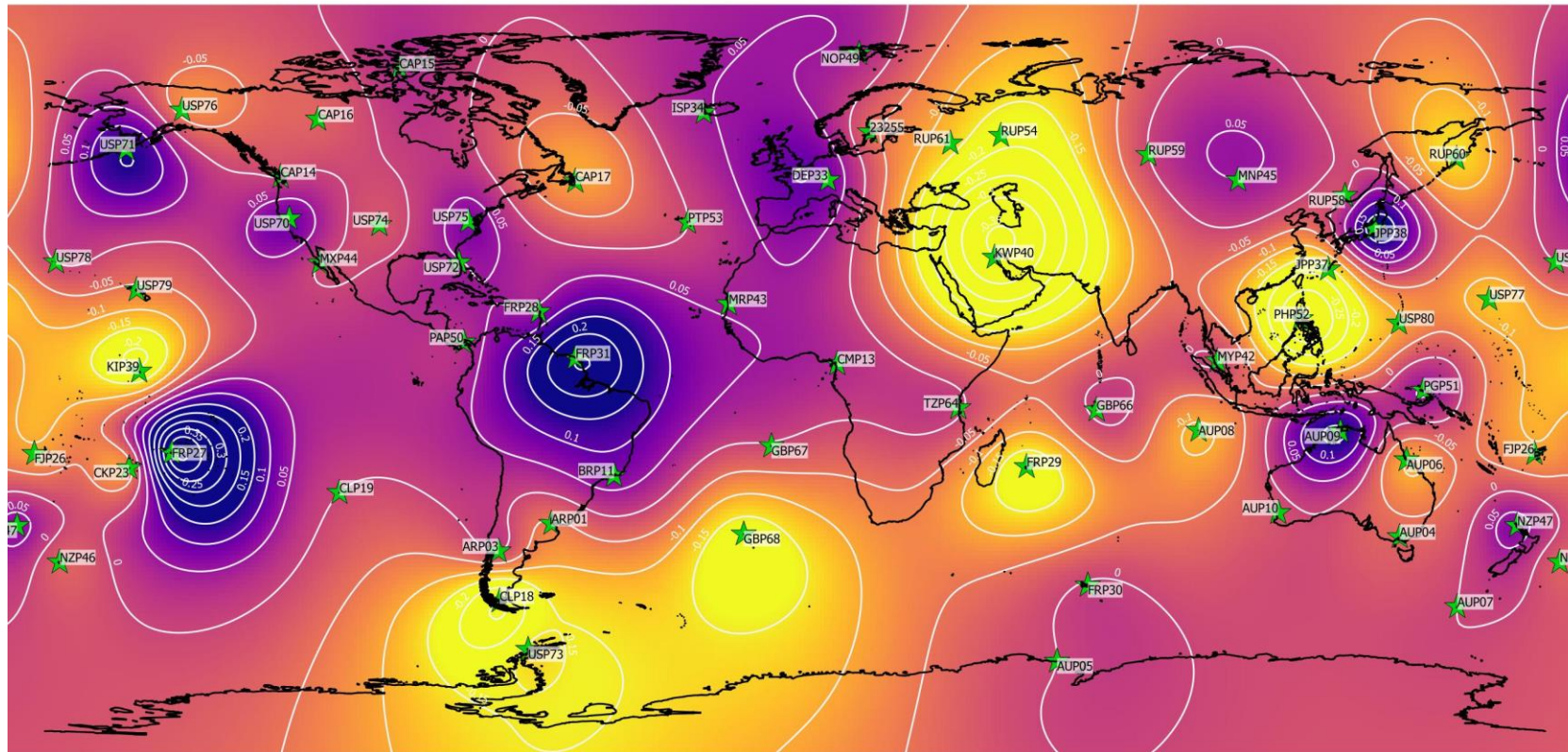
^7Be normalized trend interpolated into a global map



2007

Map executed with QGIS.
QGIS Development Team (2019). QGIS Geographic
Information System. Open Source Geospatial Foundation
Project. <http://qgis.osgeo.org>.

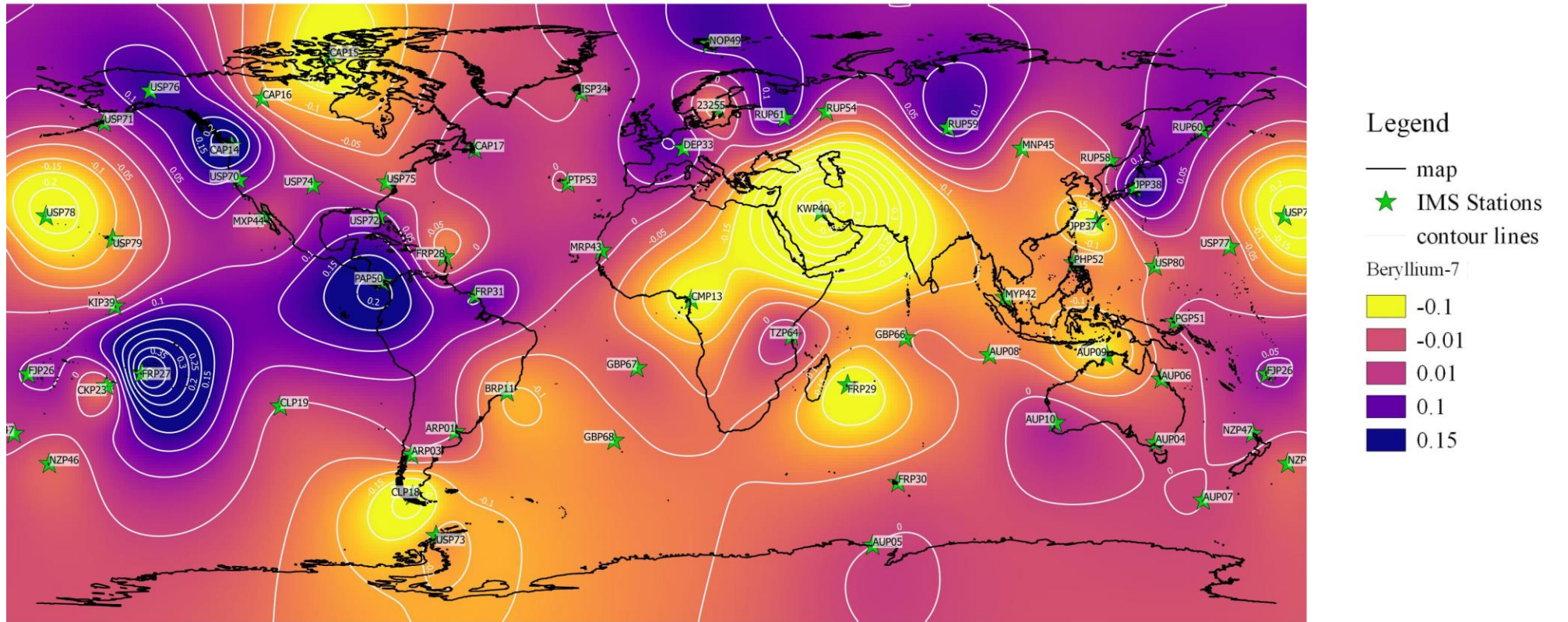
⁷Be normalized trend interpolated into a global map



2008

Map executed with QGIS.
QGIS Development Team (2019). QGIS Geographic Information System. Open Source Geospatial Foundation Project. <http://qgis.osgeo.org>.


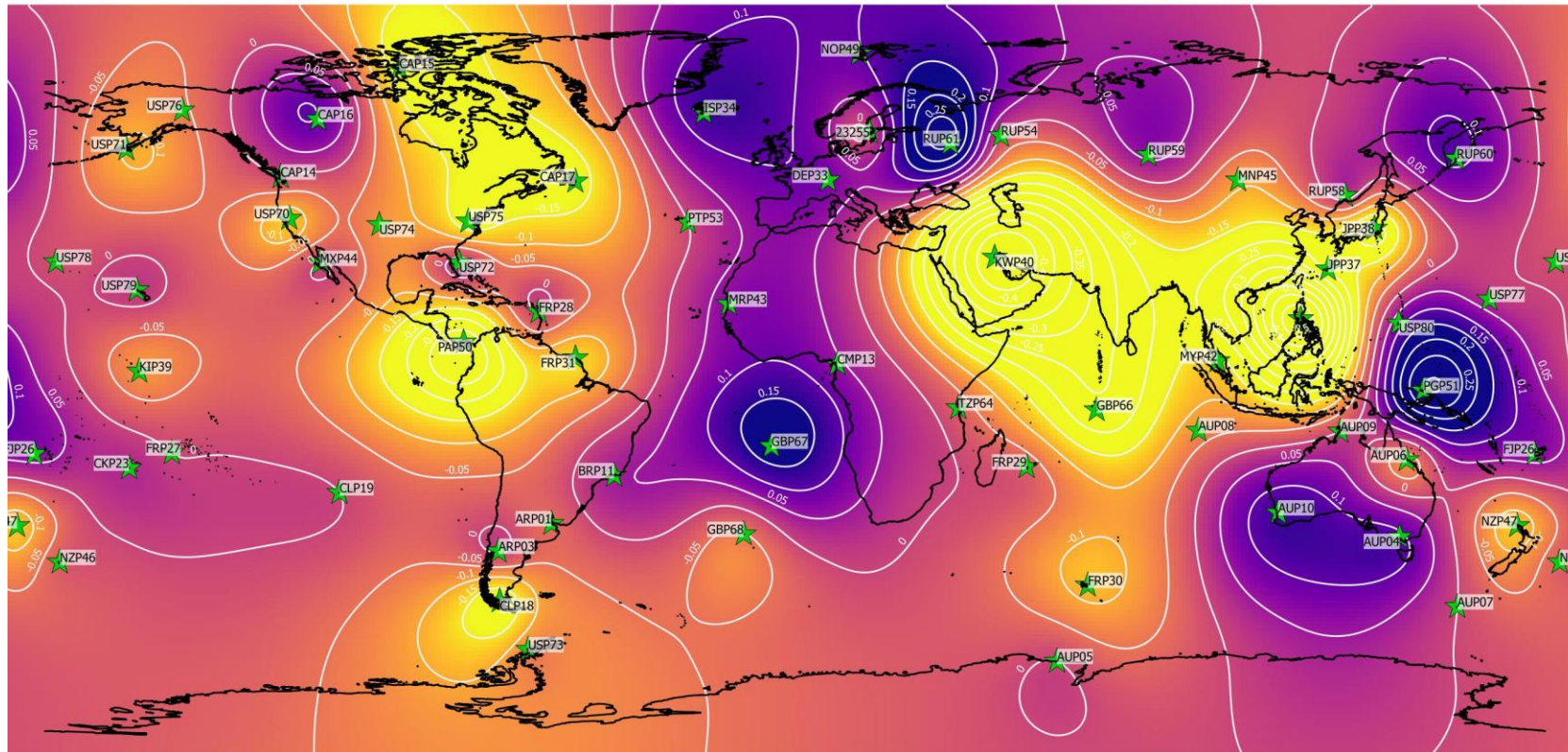
^7Be normalized trend interpolated into a global map



2009

Map executed with QGIS.
QGIS Development Team (2019). QGIS Geographic
Information System. Open Source Geospatial Foundation
Project. <http://qgis.osgeo.org>.

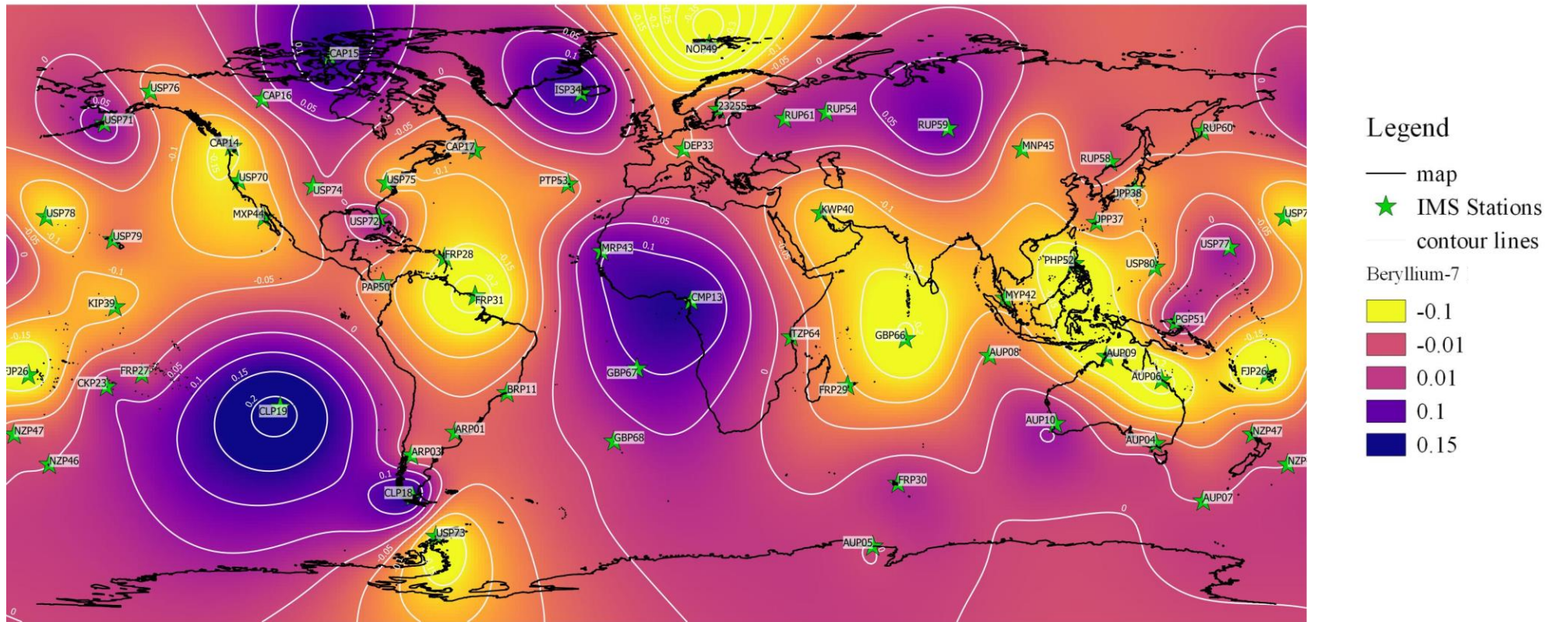
^7Be normalized trend interpolated into a global map



2010

Map executed with QGIS.
QGIS Development Team (2019). QGIS Geographic
Information System. Open Source Geospatial Foundation
Project. <http://qgis.osgeo.org>.

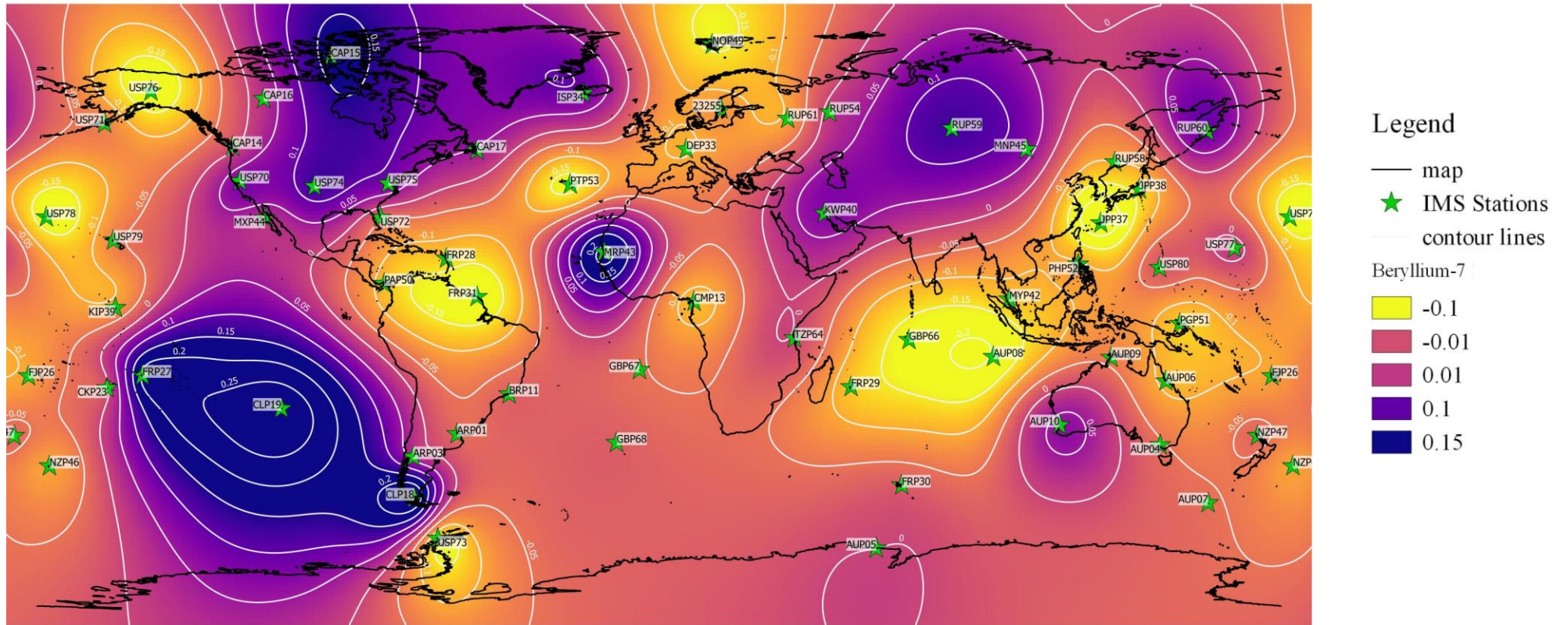
⁷Be normalized trend interpolated into a global map



2011

Map executed with QGIS.
QGIS Development Team (2019). QGIS Geographic
Information System. Open Source Geospatial Foundation
Project. <http://qgis.osgeo.org>.

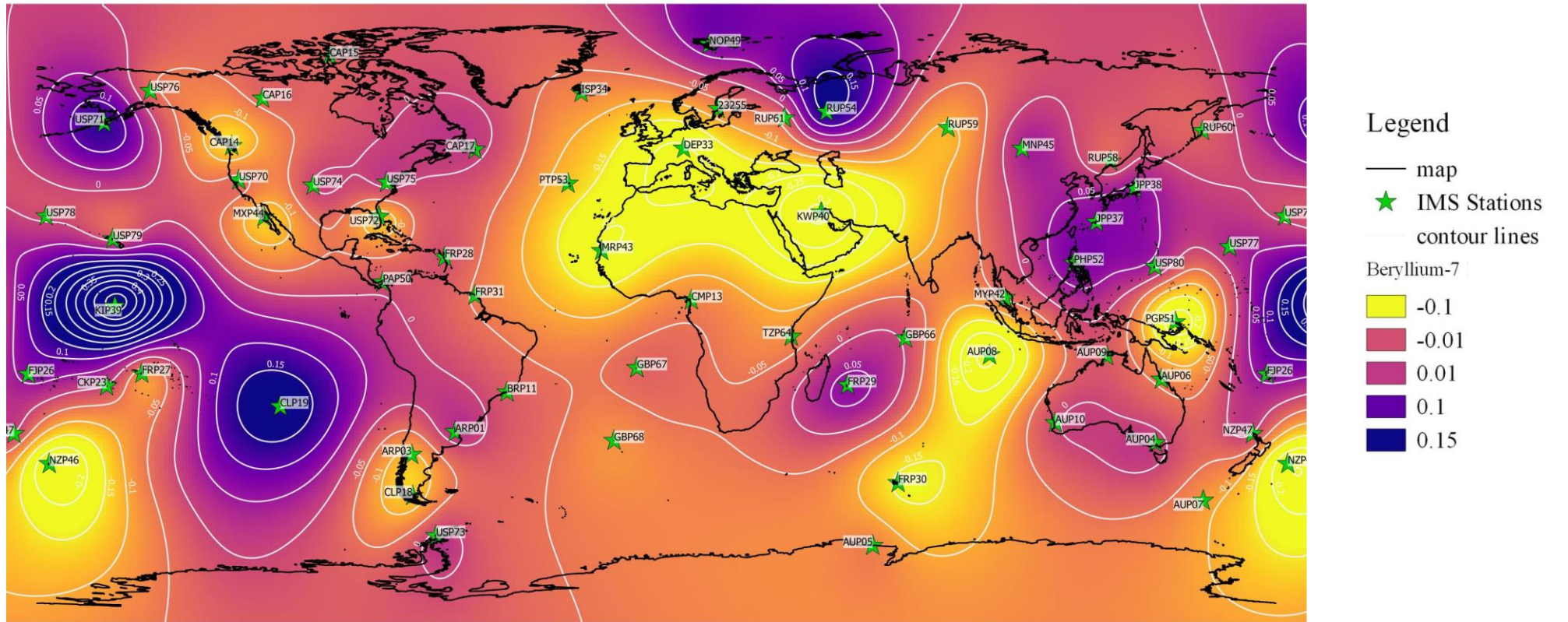
^7Be normalized trend interpolated into a global map



2012

Map executed with QGIS.
QGIS Development Team (2019). QGIS Geographic
Information System. Open Source Geospatial Foundation
Project. <http://qgis.osgeo.org>.

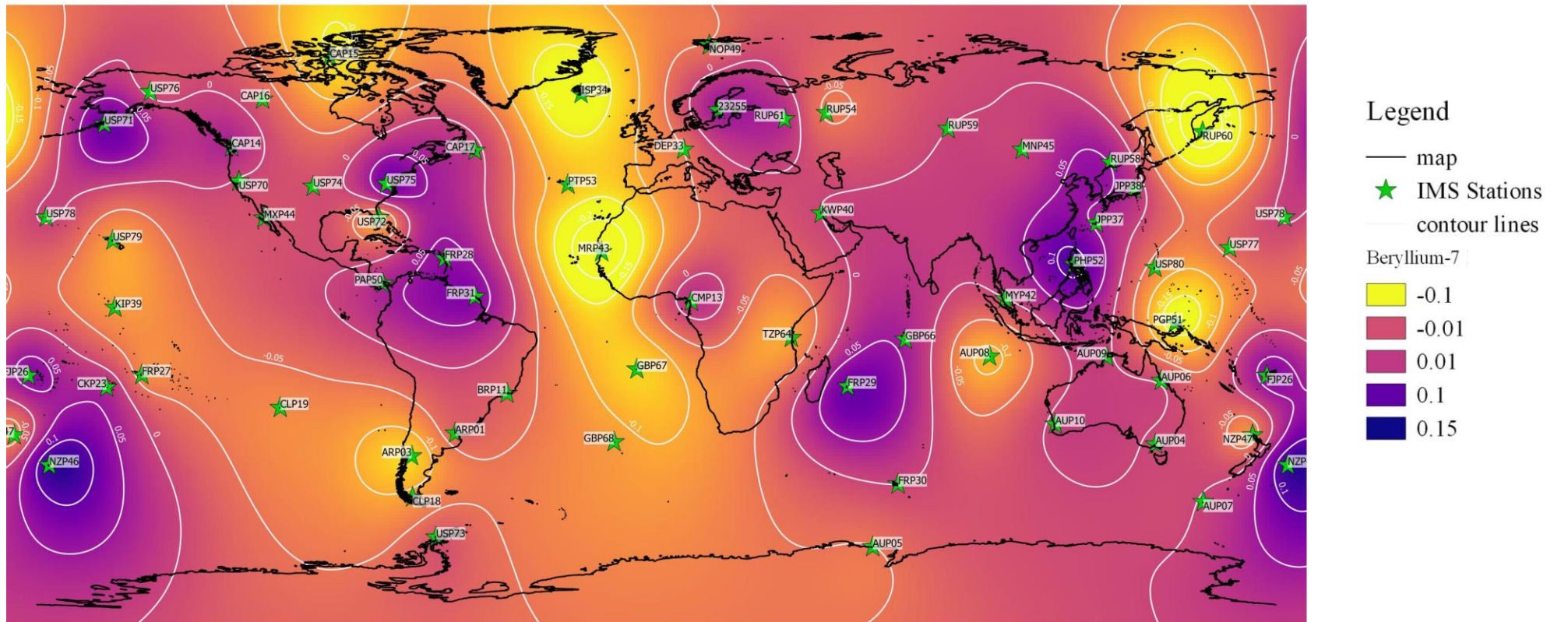
^7Be normalized trend interpolated into a global map



2013

Map executed with QGIS.
QGIS Development Team (2019). QGIS Geographic
Information System. Open Source Geospatial Foundation
Project. <http://qgis.osgeo.org>.

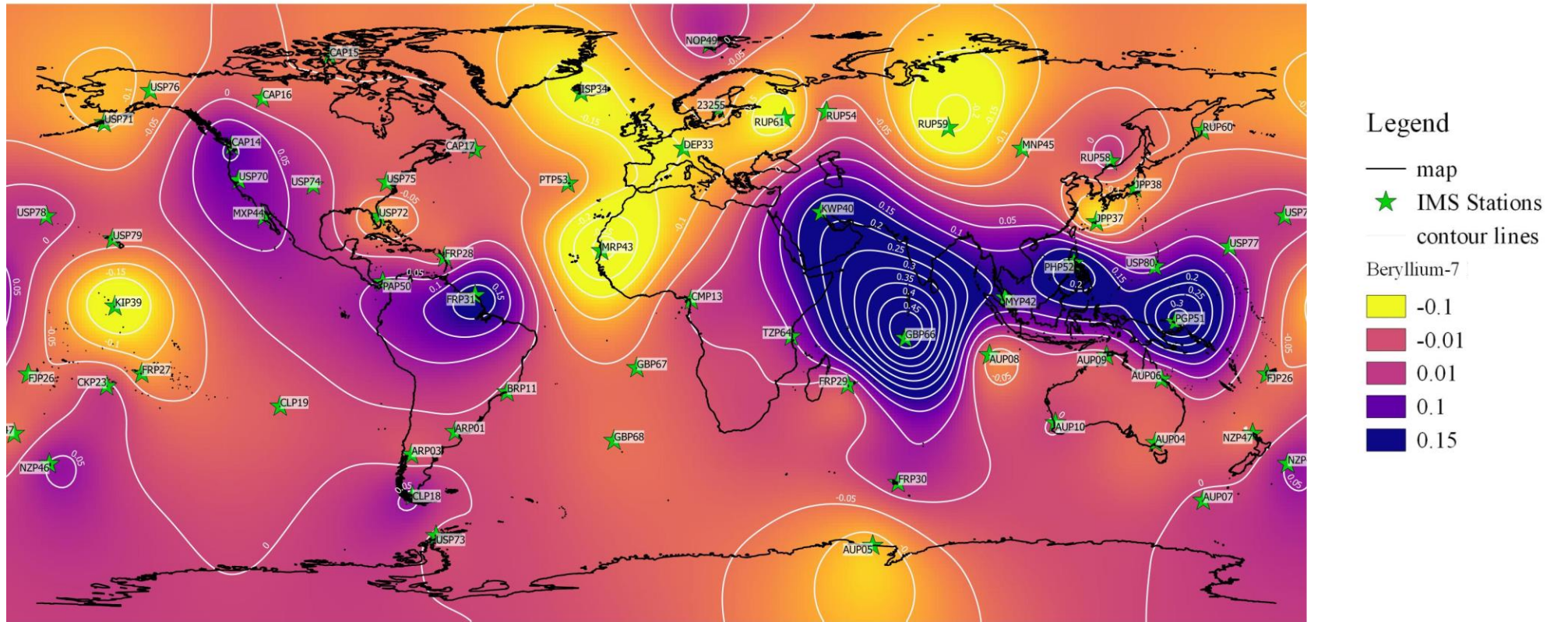
^7Be normalized trend interpolated into a global map



2014

Map executed with QGIS.
QGIS Development Team (2019). QGIS Geographic
Information System. Open Source Geospatial Foundation
Project. <http://qgis.osgeo.org>.

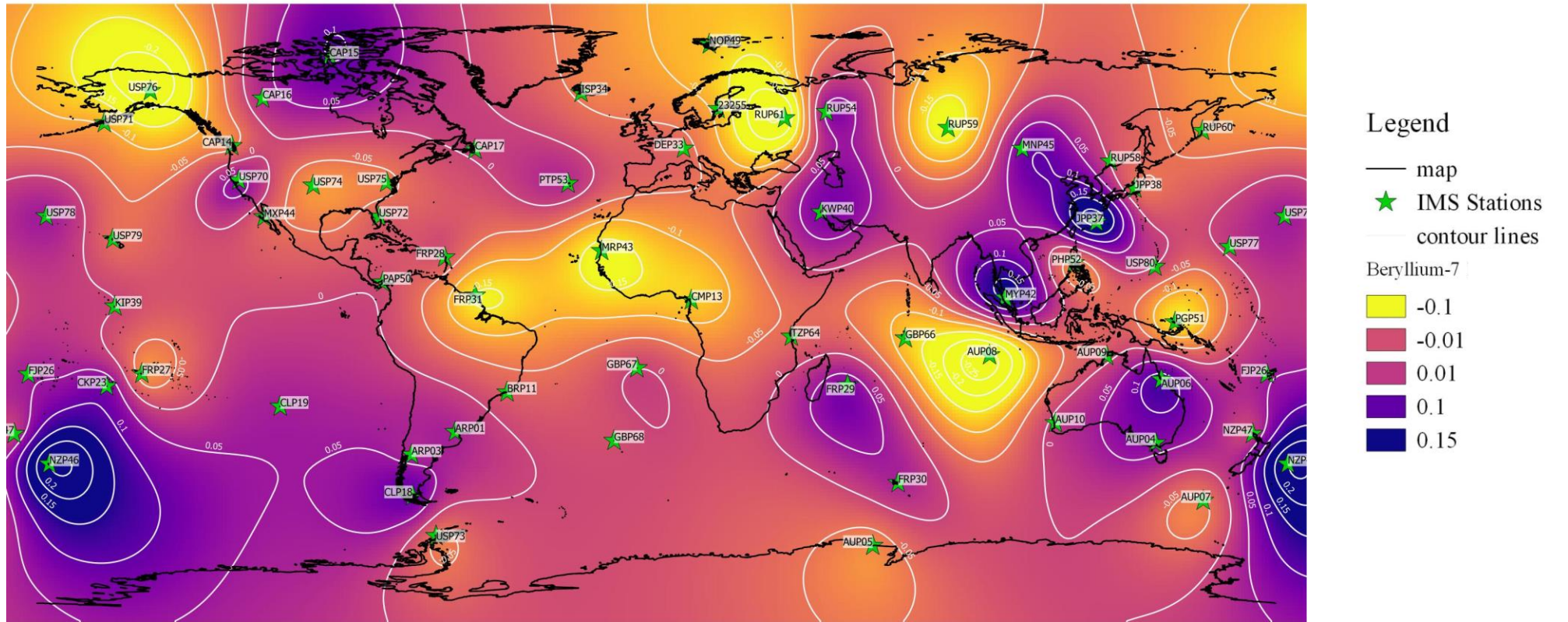
^7Be normalized trend interpolated into a global map



2015

Map executed with QGIS.
QGIS Development Team (2019). QGIS Geographic
Information System. Open Source Geospatial Foundation
Project. <http://qgis.osgeo.org>.

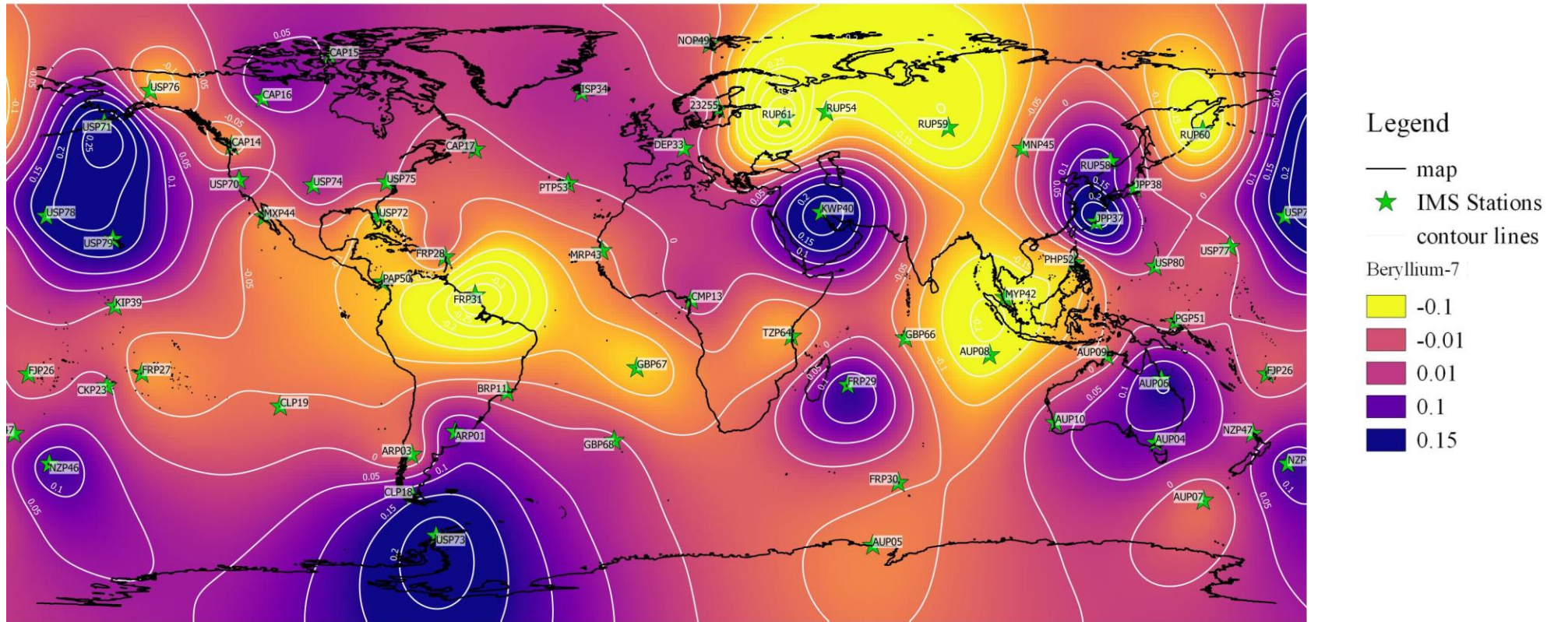
⁷Be normalized trend interpolated into a global map



2016

Map executed with QGIS.
QGIS Development Team (2019). QGIS Geographic
Information System. Open Source Geospatial Foundation
Project. <http://qgis.osgeo.org>.


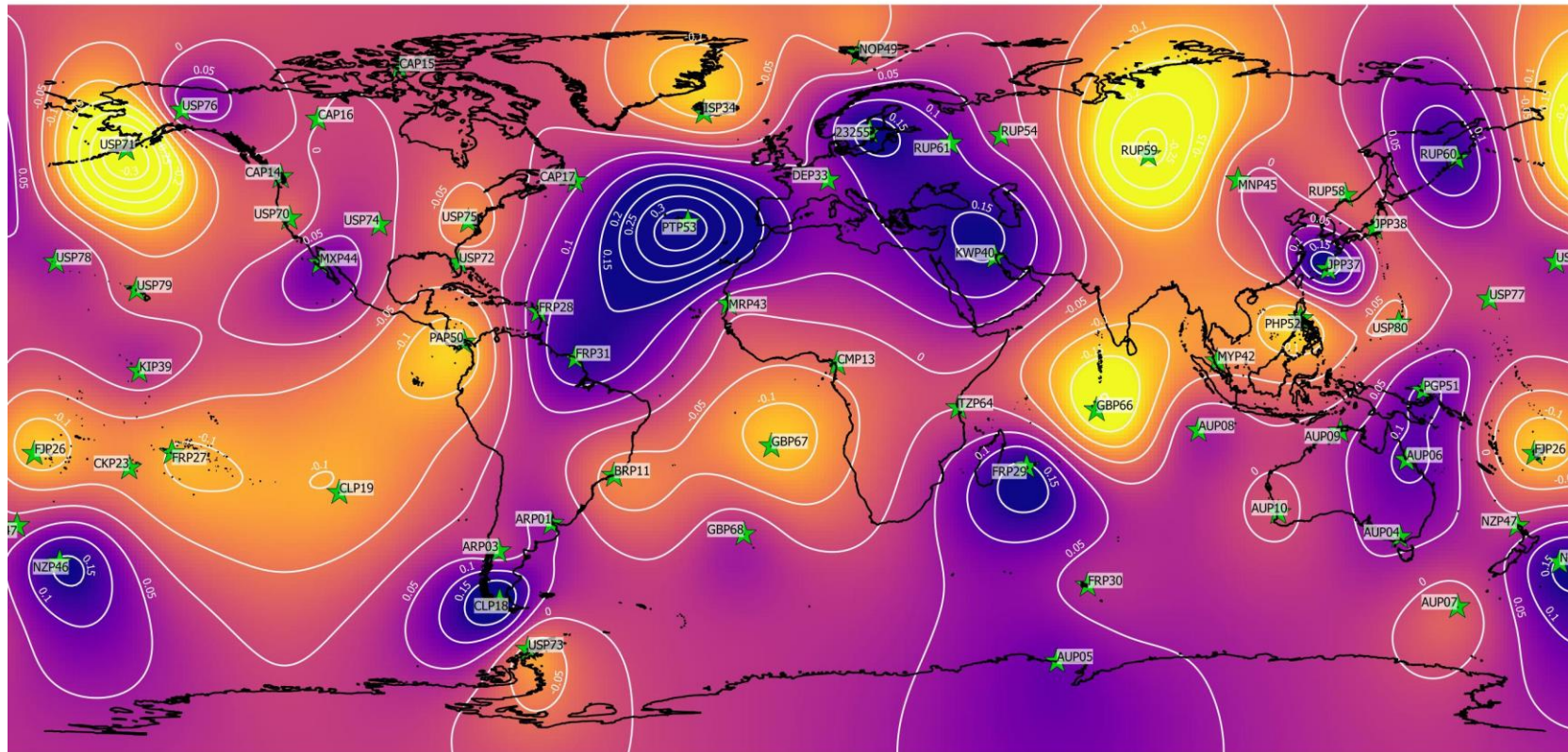
^7Be normalized trend interpolated into a global map



2017

Map executed with QGIS.
QGIS Development Team (2019). QGIS Geographic
Information System. Open Source Geospatial Foundation
Project. <http://qgis.osgeo.org>.

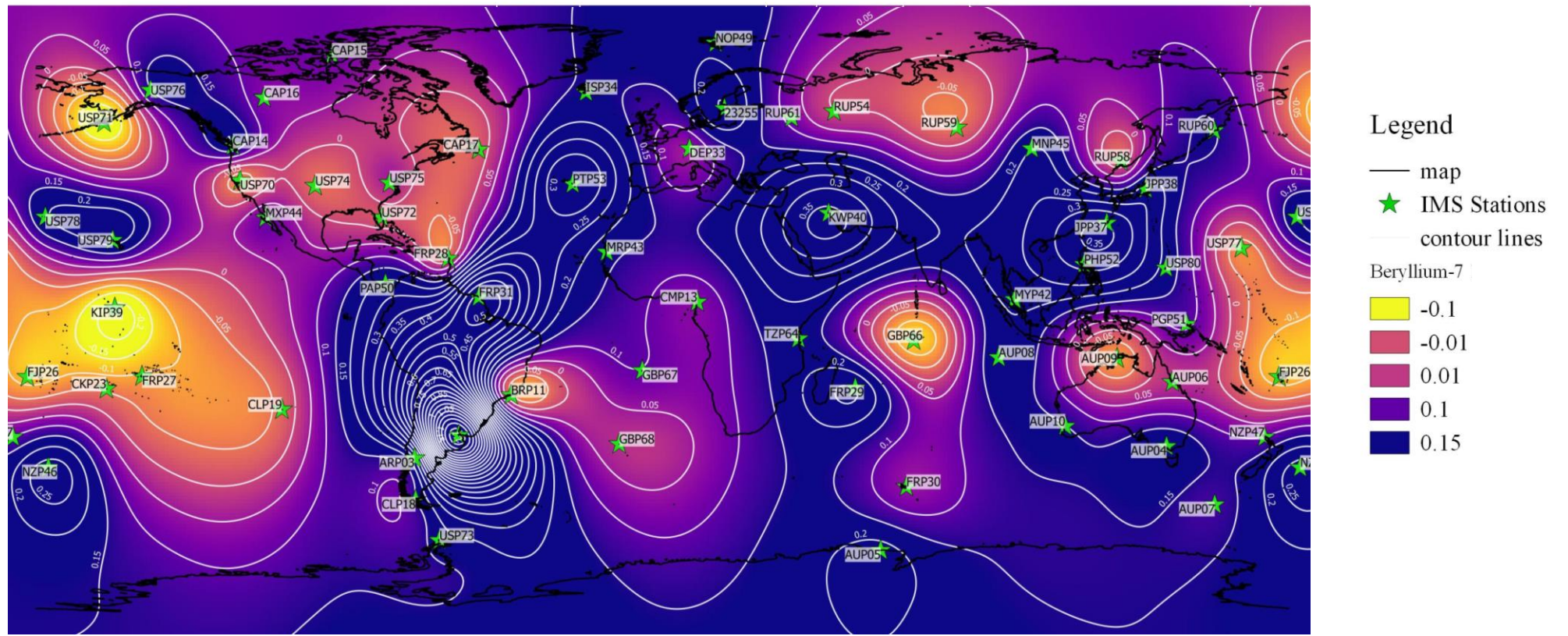
⁷Be normalized trend interpolated into a global map



2018

Map executed with QGIS.
QGIS Development Team (2019). QGIS Geographic
Information System. Open Source Geospatial Foundation
Project. <http://qgis.osgeo.org>.

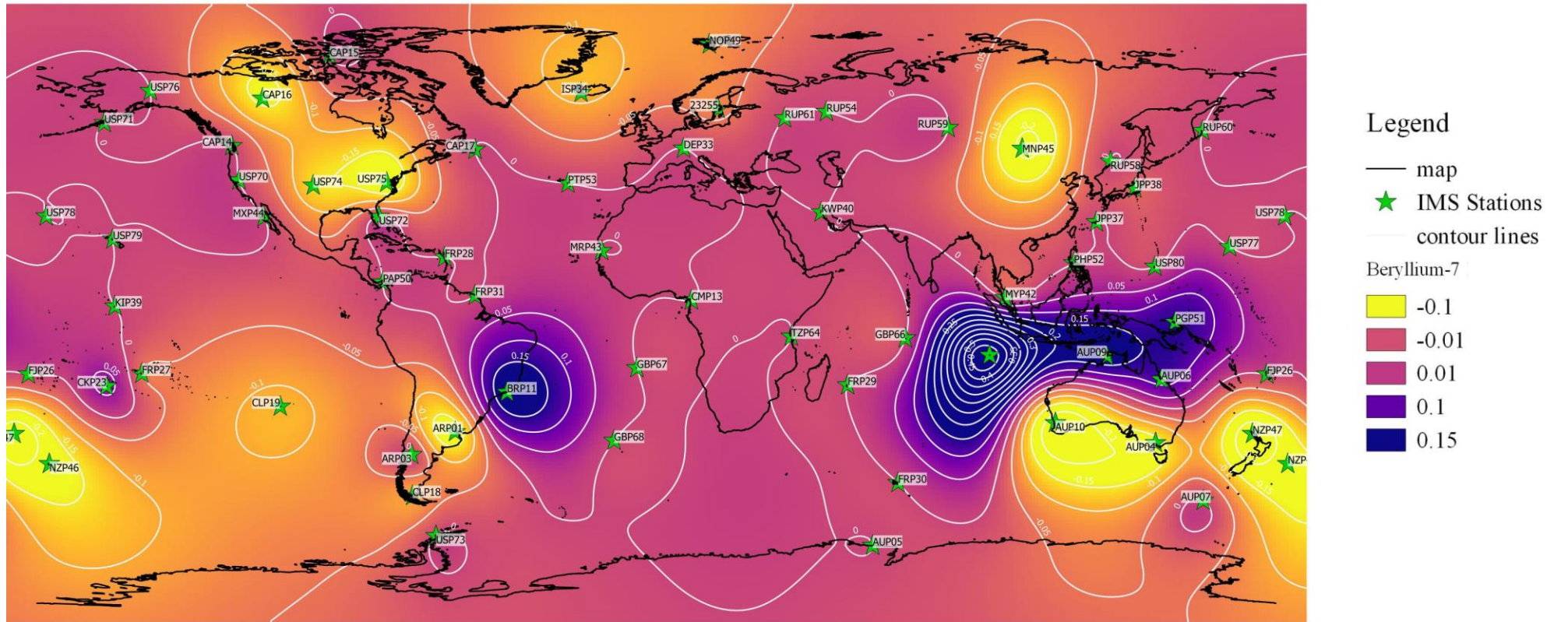
⁷Be normalized trend interpolated into a global map



2019

Map executed with QGIS.
QGIS Development Team (2019). QGIS Geographic Information System. Open Source Geospatial Foundation Project. <http://qgis.osgeo.org>.

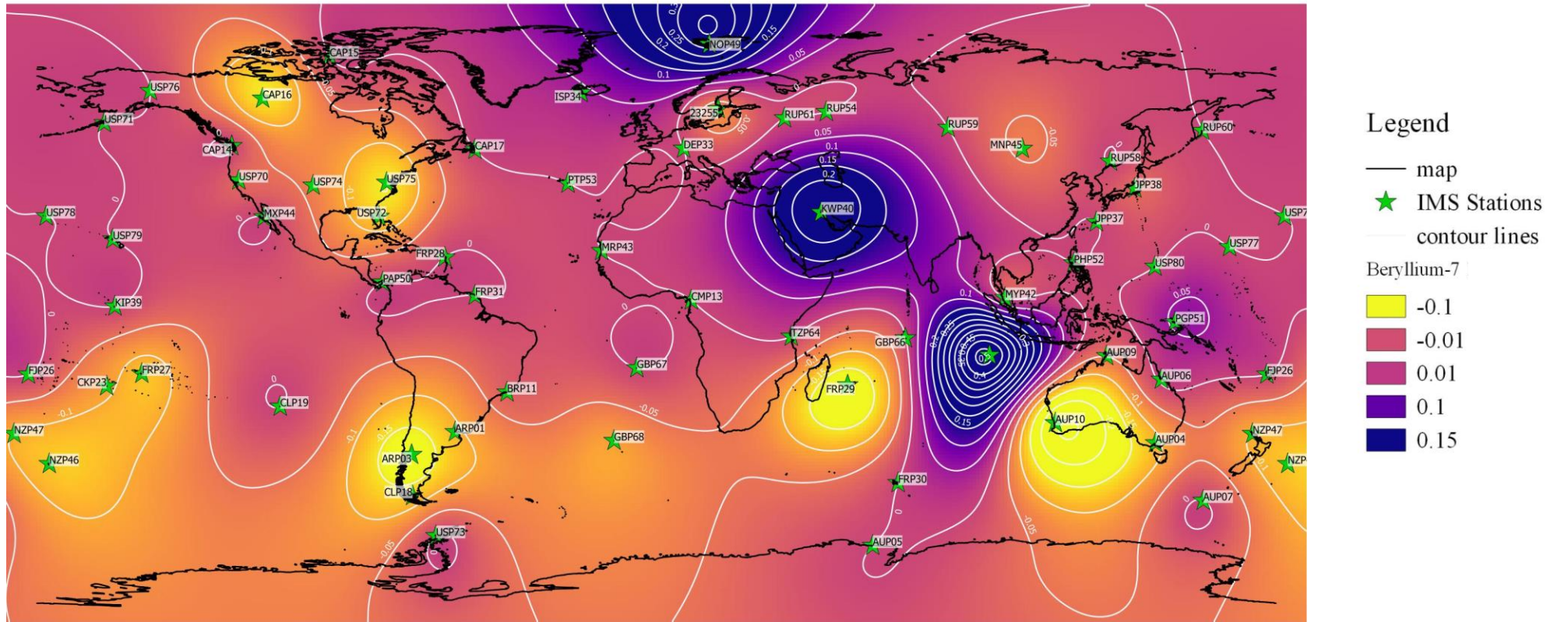
⁷Be normalized trend interpolated into a global map



2003

Map executed with QGIS.
QGIS Development Team (2019). QGIS Geographic
Information System. Open Source Geospatial Foundation
Project. <http://qgis.osgeo.org>.


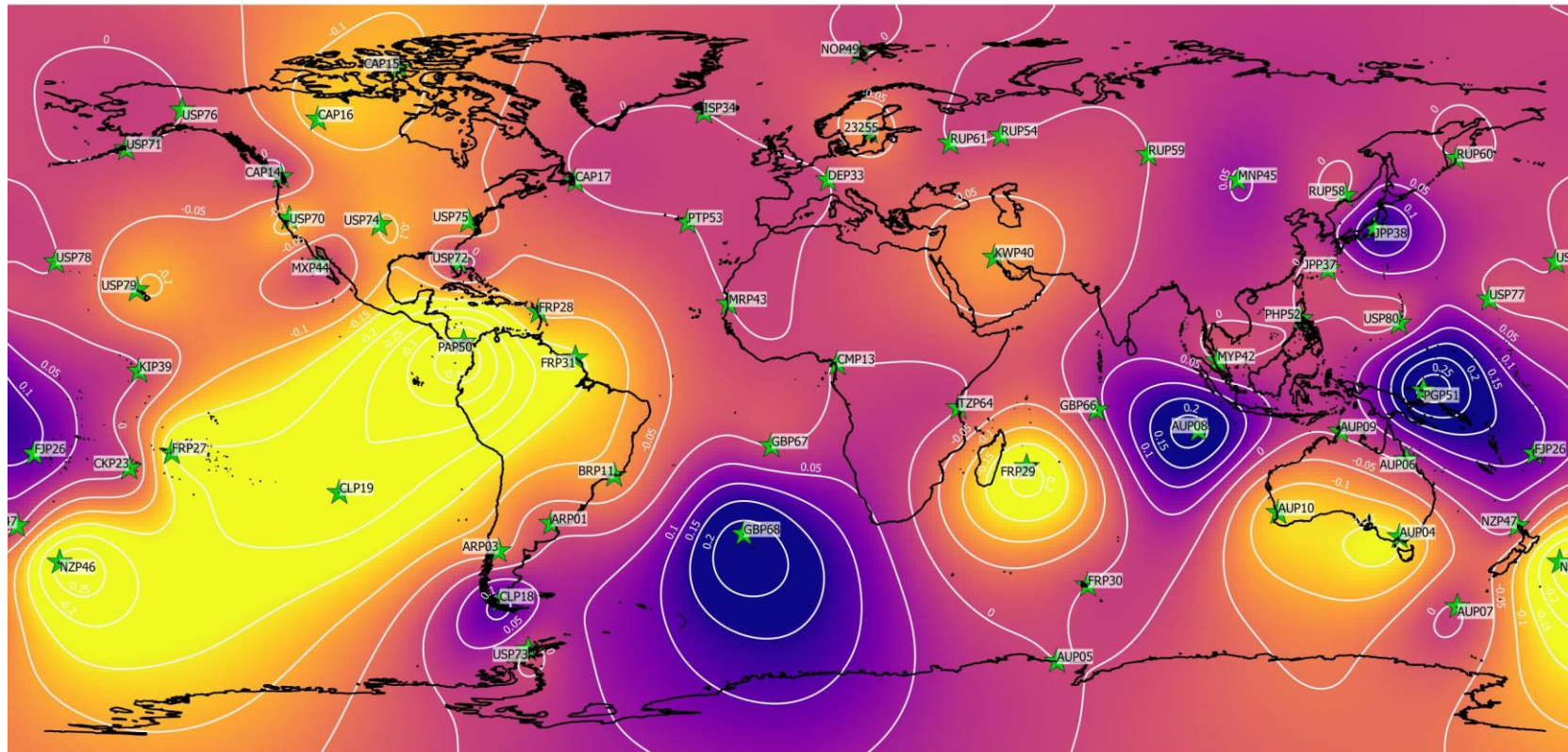
^7Be normalized trend interpolated into a global map



2004

Map executed with QGIS.
QGIS Development Team (2019). QGIS Geographic
Information System. Open Source Geospatial Foundation
Project. <http://qgis.osgeo.org>.


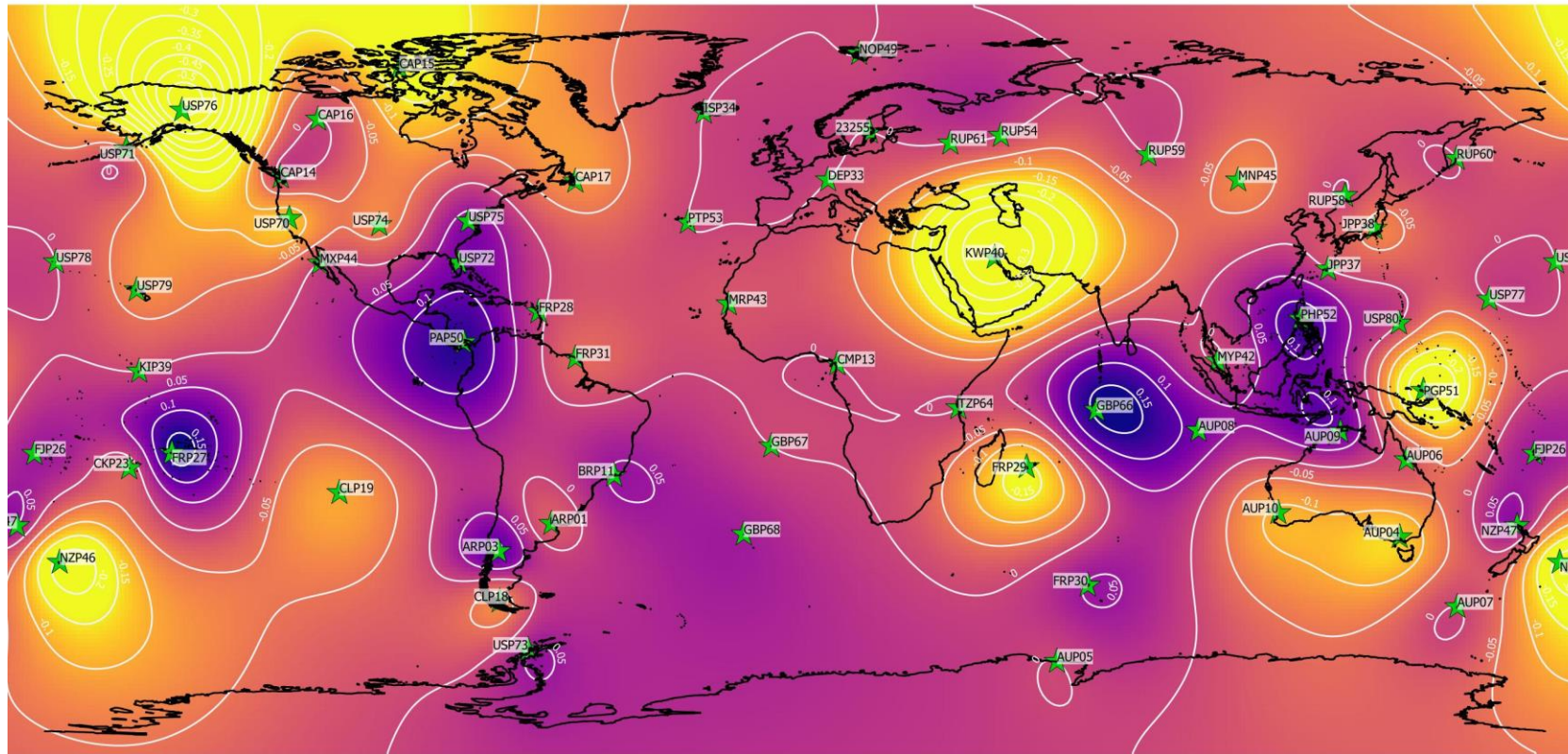
^7Be normalized trend interpolated into a global map



2005

Map executed with QGIS.
QGIS Development Team (2019). QGIS Geographic
Information System. Open Source Geospatial Foundation
Project. <http://qgis.osgeo.org>.


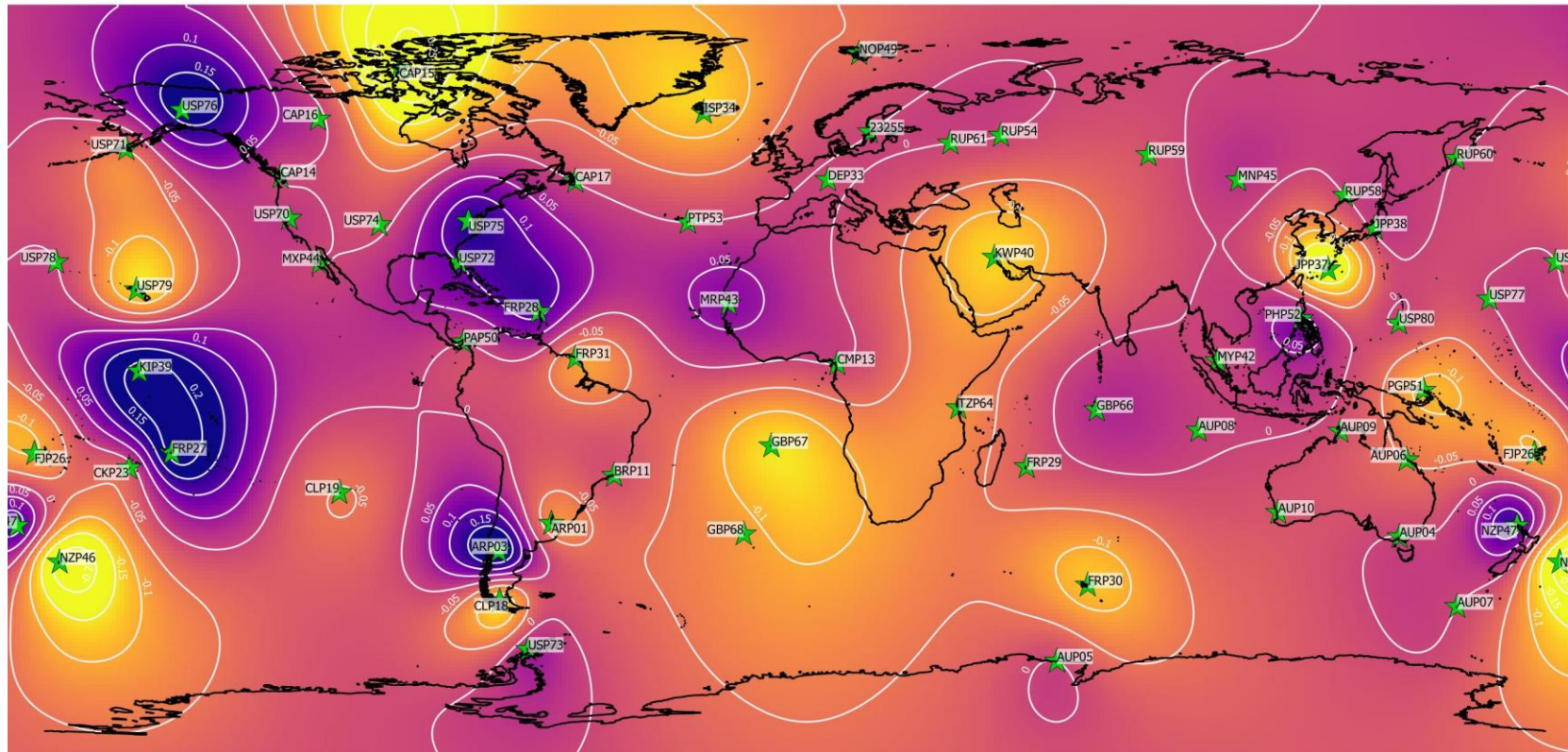
^7Be normalized trend interpolated into a global map



2006

Map executed with QGIS.
QGIS Development Team (2019). QGIS Geographic
Information System. Open Source Geospatial Foundation
Project. <http://qgis.osgeo.org>.

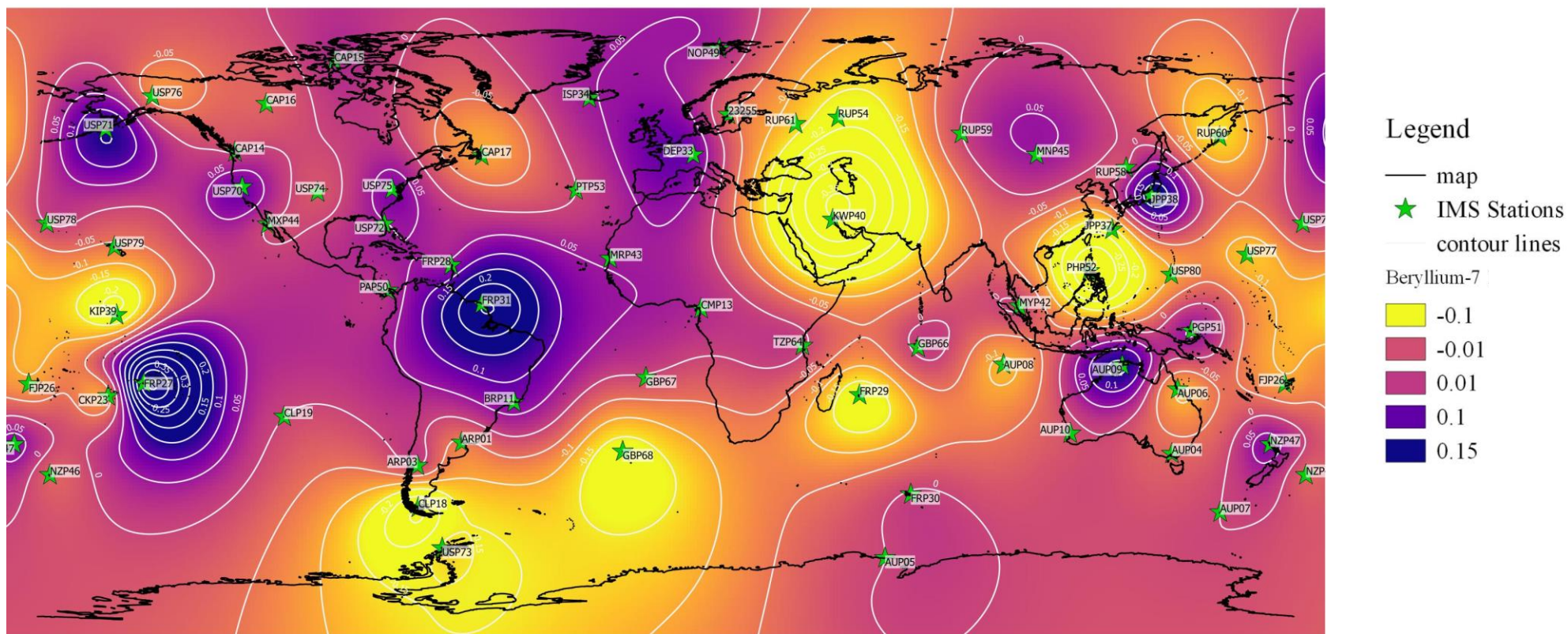
^7Be normalized trend interpolated into a global map



2007

Map executed with QGIS.
QGIS Development Team (2019). QGIS Geographic
Information System. Open Source Geospatial Foundation
Project. <http://qgis.osgeo.org>.

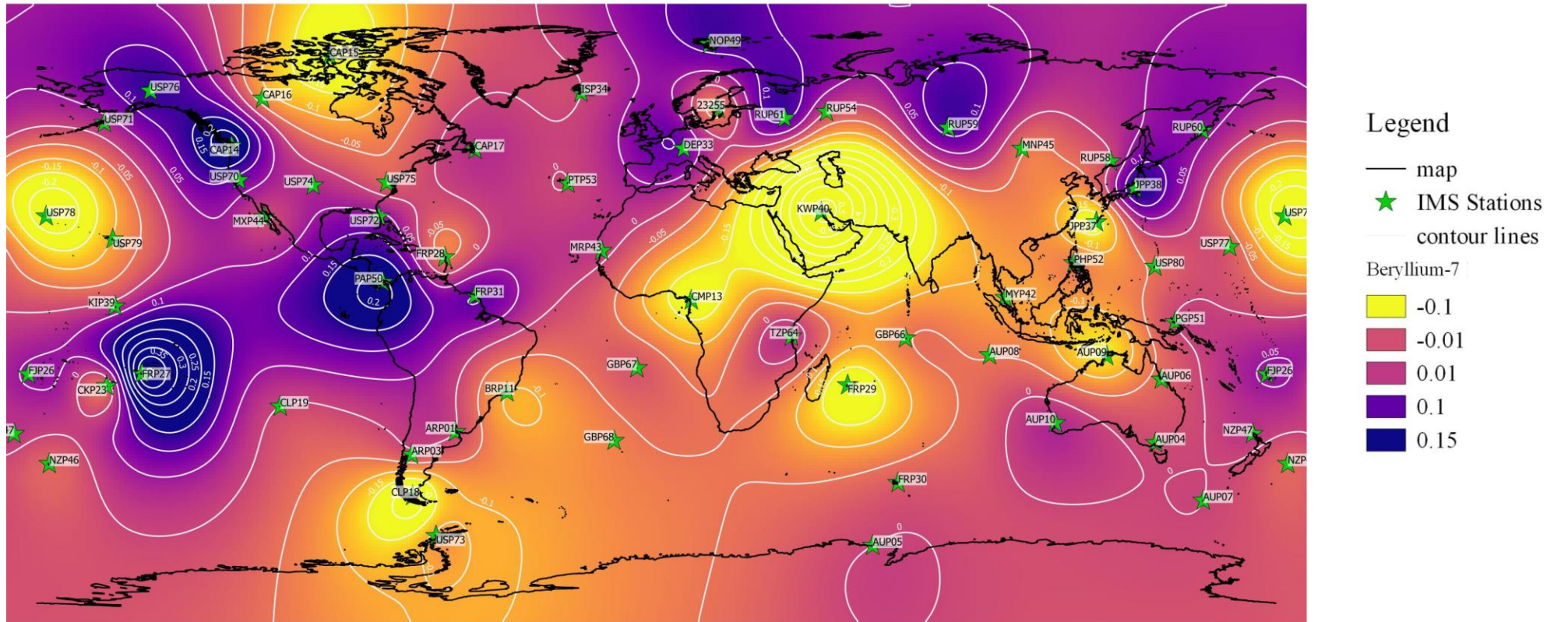
⁷Be normalized trend interpolated into a global map



2008

Map executed with QGIS.
QGIS Development Team (2019). QGIS Geographic
Information System. Open Source Geospatial Foundation
Project. <http://qgis.osgeo.org>.


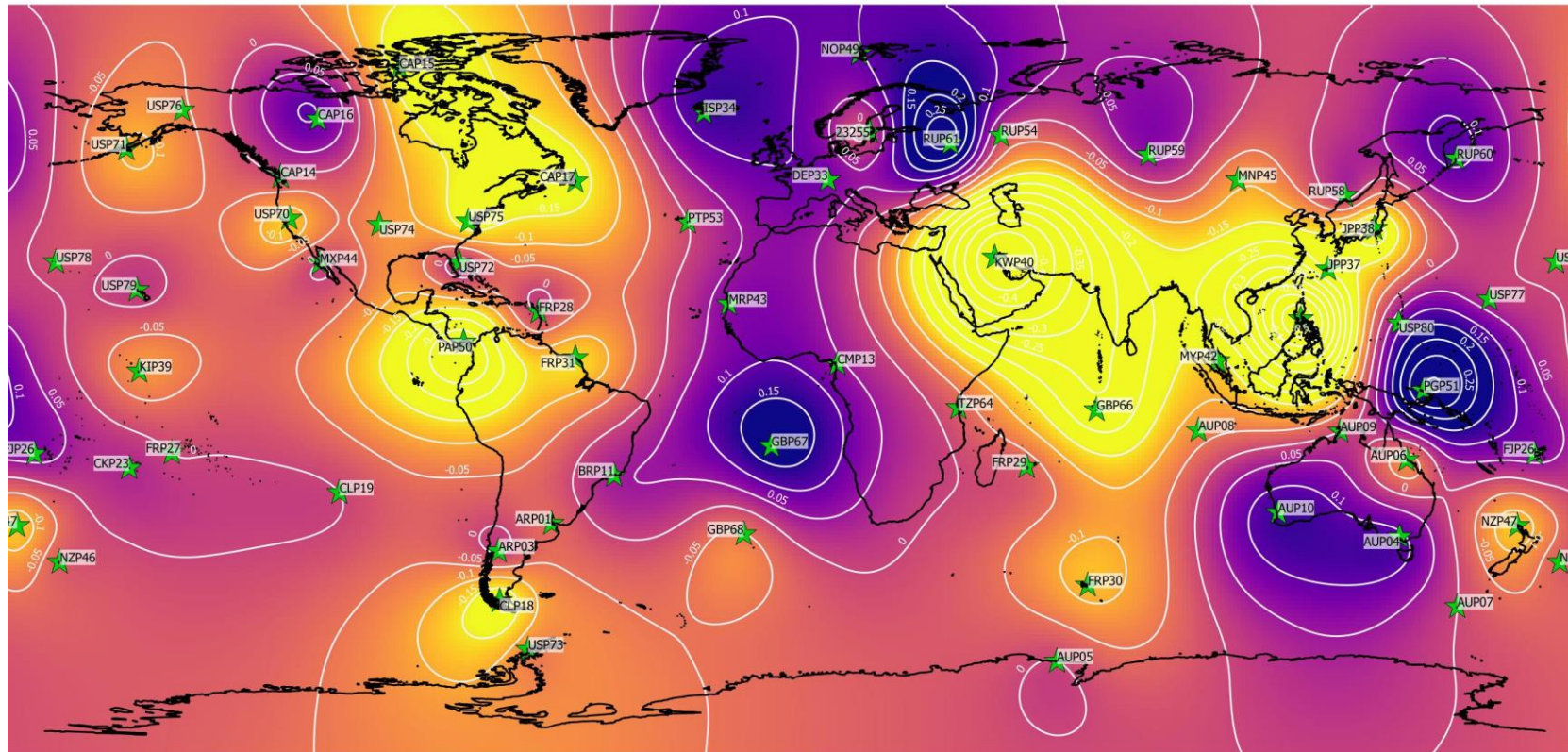
^7Be normalized trend interpolated into a global map



2009

Map executed with QGIS.
QGIS Development Team (2019). QGIS Geographic
Information System. Open Source Geospatial Foundation
Project. <http://qgis.osgeo.org>.

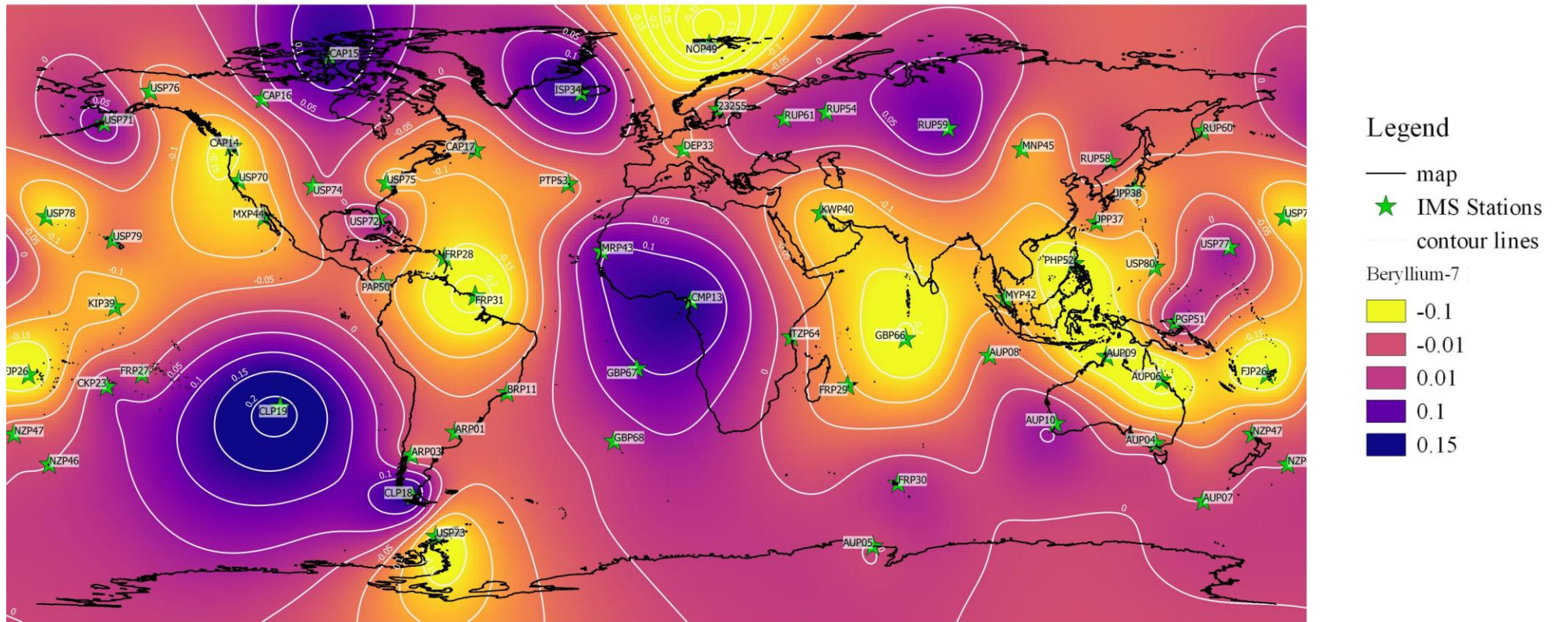
^7Be normalized trend interpolated into a global map



2010

Map executed with QGIS.
QGIS Development Team (2019). QGIS Geographic
Information System. Open Source Geospatial Foundation
Project. <http://qgis.osgeo.org>.

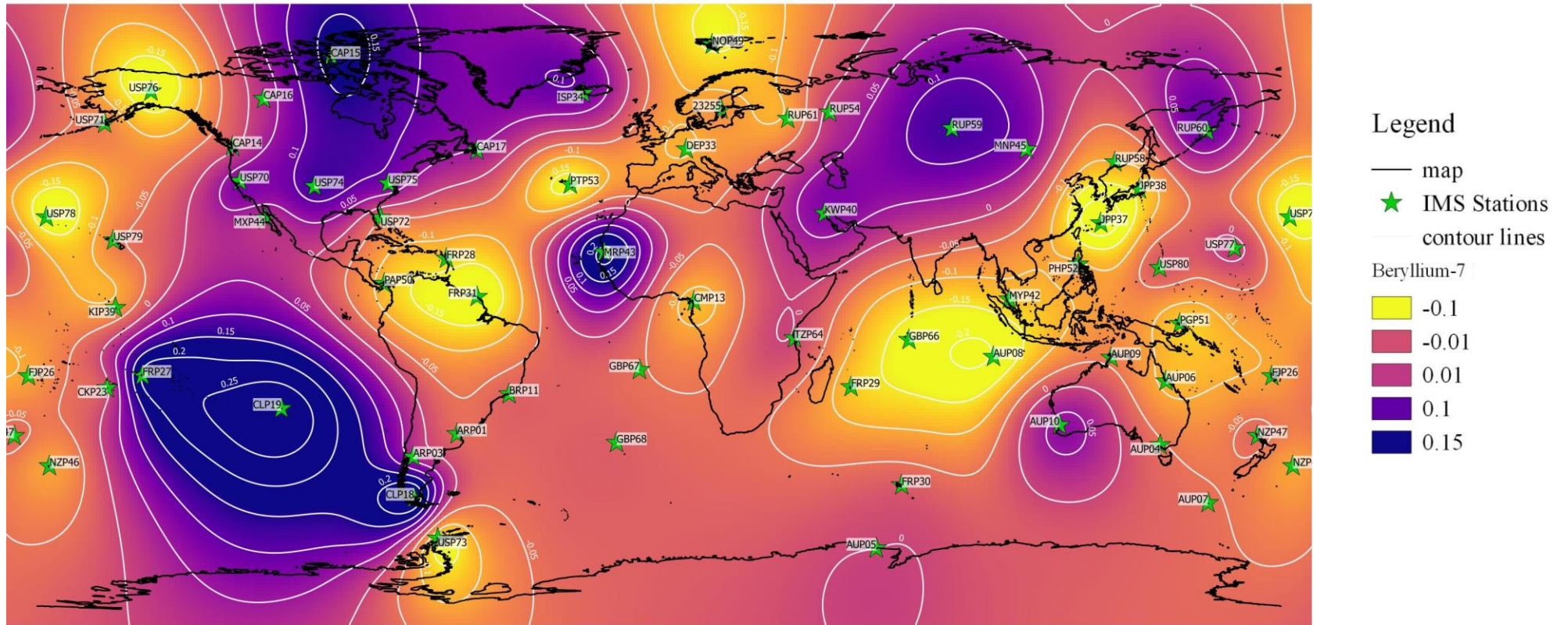
⁷Be normalized trend interpolated into a global map



2011

Map executed with QGIS.
QGIS Development Team (2019). QGIS Geographic
Information System. Open Source Geospatial Foundation
Project. <http://qgis.osgeo.org>.

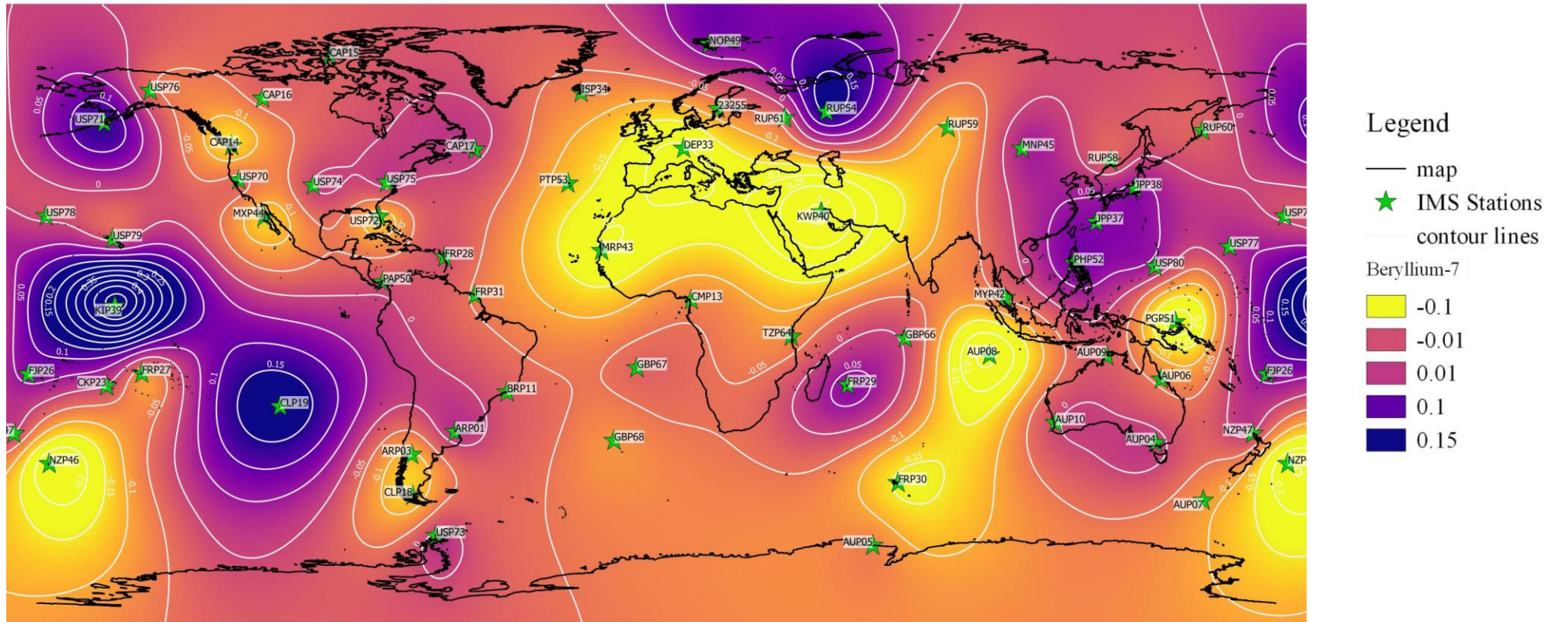
^7Be normalized trend interpolated into a global map



2012

Map executed with QGIS.
QGIS Development Team (2019). QGIS Geographic
Information System. Open Source Geospatial Foundation
Project. <http://qgis.osgeo.org>.

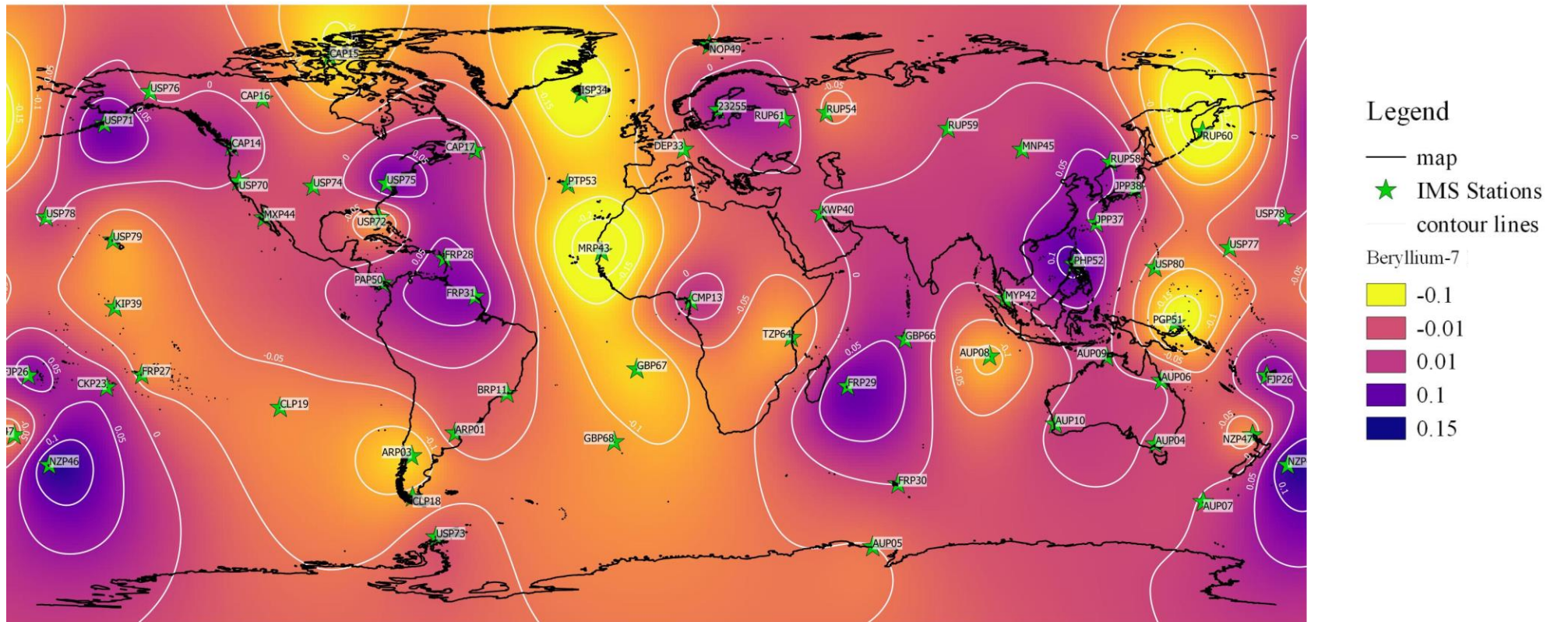
^7Be normalized trend interpolated into a global map



2013

Map executed with QGIS.
QGIS Development Team (2019). QGIS Geographic
Information System. Open Source Geospatial Foundation
Project. <http://qgis.osgeo.org>.

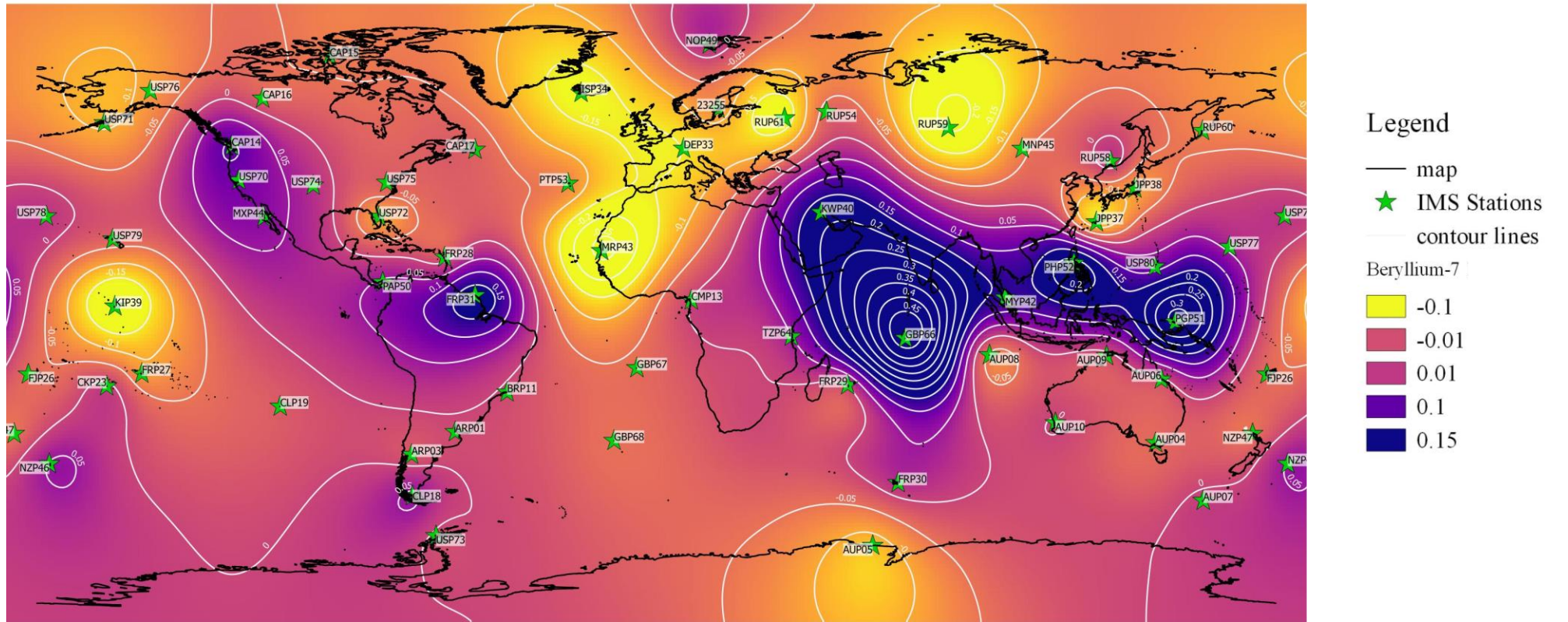
^7Be normalized trend interpolated into a global map



2014

Map executed with QGIS.
QGIS Development Team (2019). QGIS Geographic
Information System. Open Source Geospatial Foundation
Project. <http://qgis.osgeo.org>.

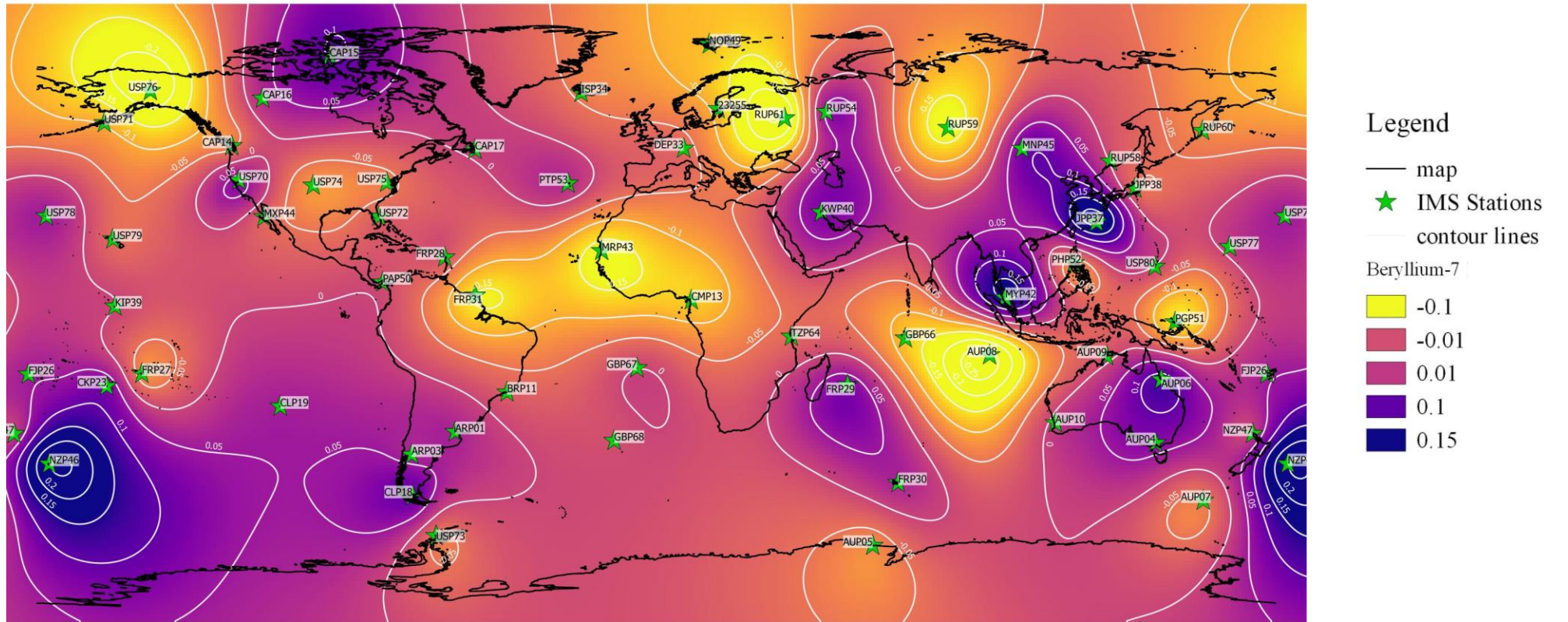
^7Be normalized trend interpolated into a global map



2015

Map executed with QGIS.
QGIS Development Team (2019). QGIS Geographic
Information System. Open Source Geospatial Foundation
Project. <http://qgis.osgeo.org>.

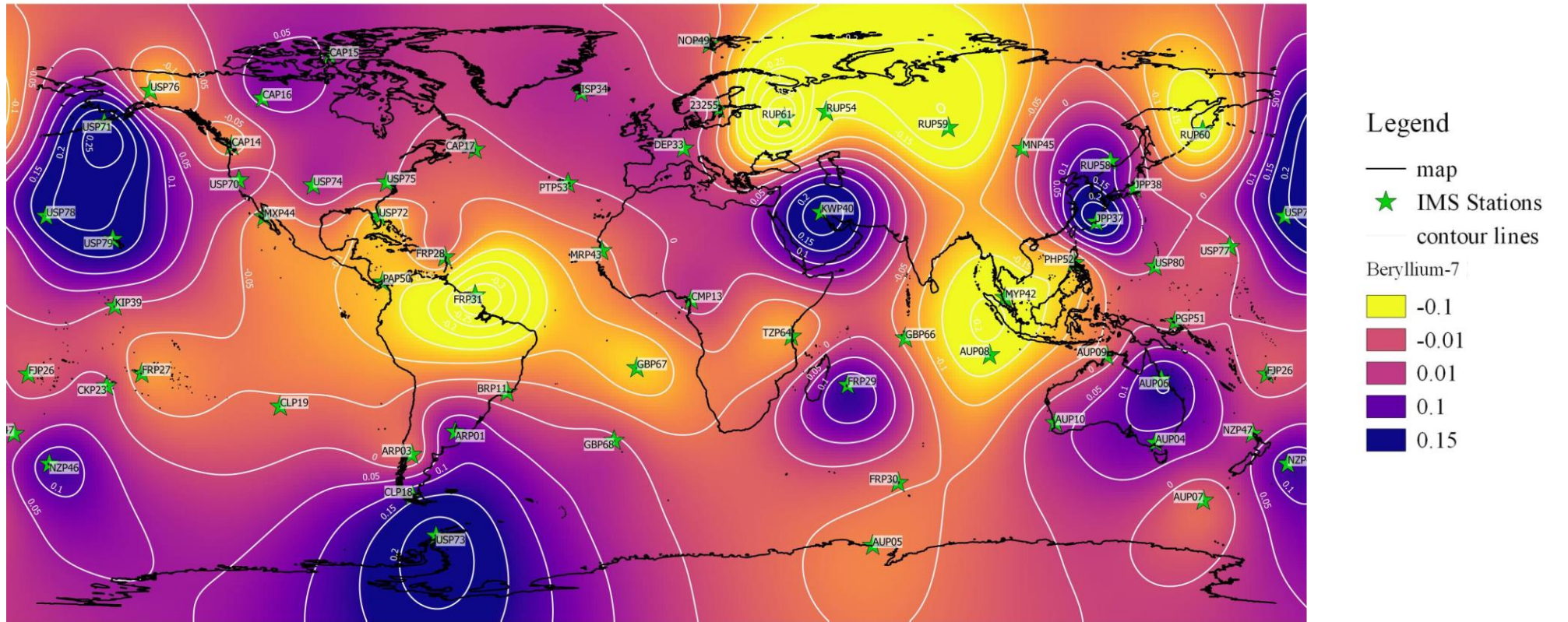
⁷Be normalized trend interpolated into a global map



2016

Map executed with QGIS.
QGIS Development Team (2019). QGIS Geographic
Information System. Open Source Geospatial Foundation
Project. <http://qgis.osgeo.org>.


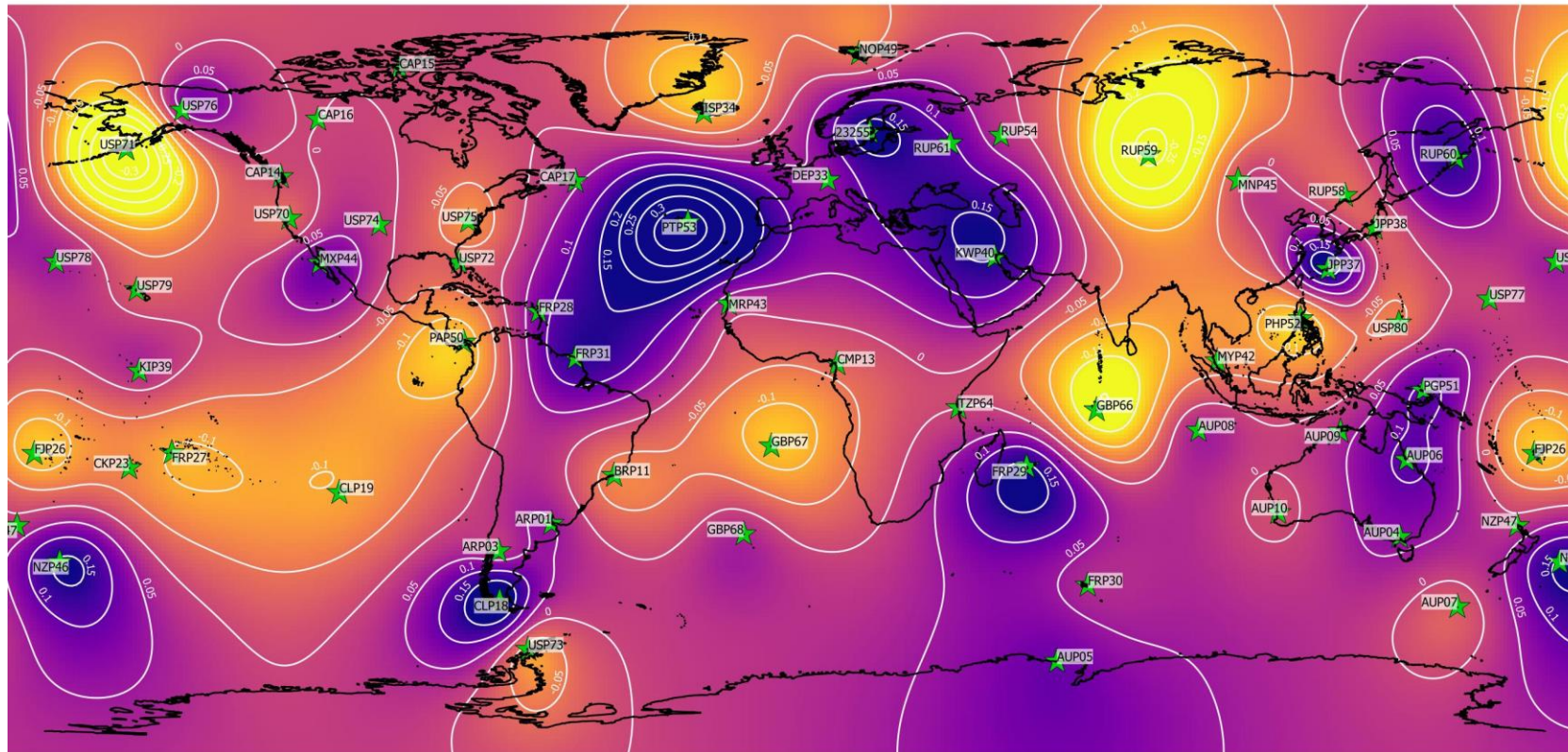
^7Be normalized trend interpolated into a global map



2017

Map executed with QGIS.
QGIS Development Team (2019). QGIS Geographic
Information System. Open Source Geospatial Foundation
Project. <http://qgis.osgeo.org>.

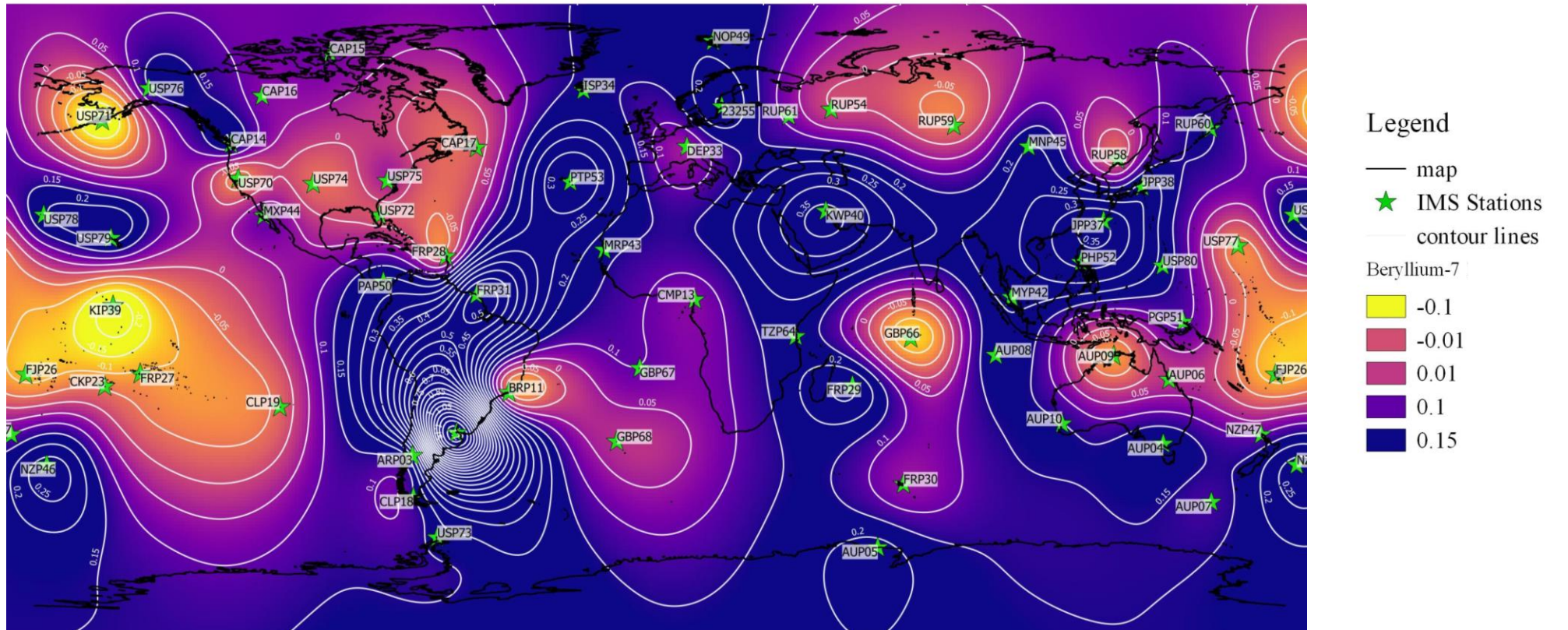
⁷Be normalized trend interpolated into a global map



2018

Map executed with QGIS.
QGIS Development Team (2019). QGIS Geographic
Information System. Open Source Geospatial Foundation
Project. <http://qgis.osgeo.org>.

^7Be normalized trend interpolated into a global map



2019

Map executed with QGIS.
QGIS Development Team (2019). QGIS Geographic Information System. Open Source Geospatial Foundation Project. <http://qgis.osgeo.org>.