

THE LANCET

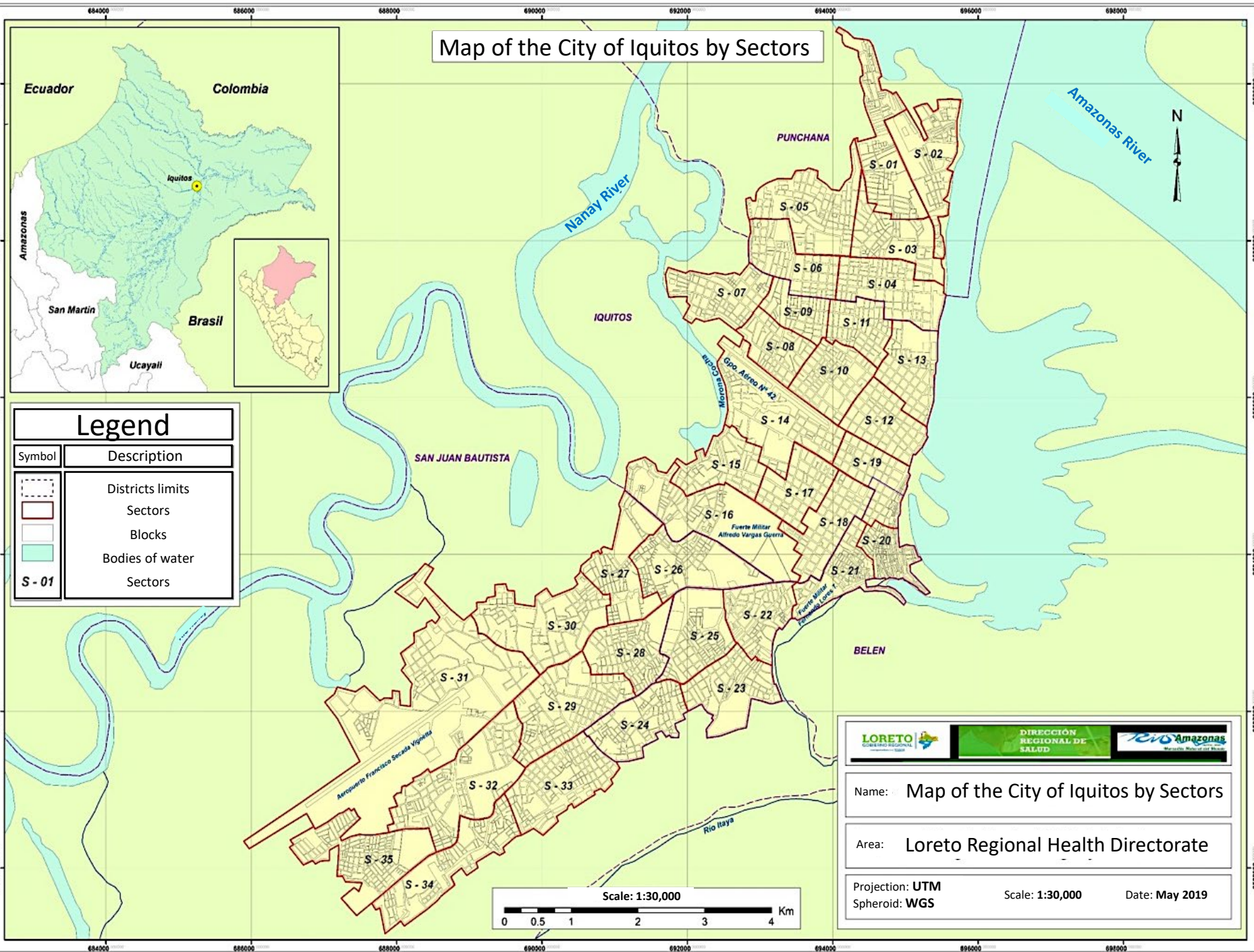
Global Health

Supplementary appendix 2




This appendix formed part of the original submission and has been peer reviewed. We post it as supplied by the authors.

Supplement to: Álvarez-Antonio C, Meza-Sánchez G, Calampa C, et al. Seroprevalence of anti-SARS-CoV-2 antibodies in Iquitos, Peru in July and August, 2020: a population-based study. *Lancet Glob Health* 2021; published online May 19. [http://dx.doi.org/10.1016/S2214-109X\(21\)00173-X](http://dx.doi.org/10.1016/S2214-109X(21)00173-X).

Map of the City of Iquitos by Sectors



Legend	
Symbol	Description
	Districts limits
	Sectors
	Blocks
	Bodies of water
	Sectors

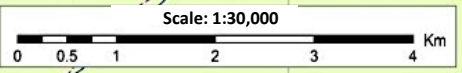




Name: **Map of the City of Iquitos by Sectors**

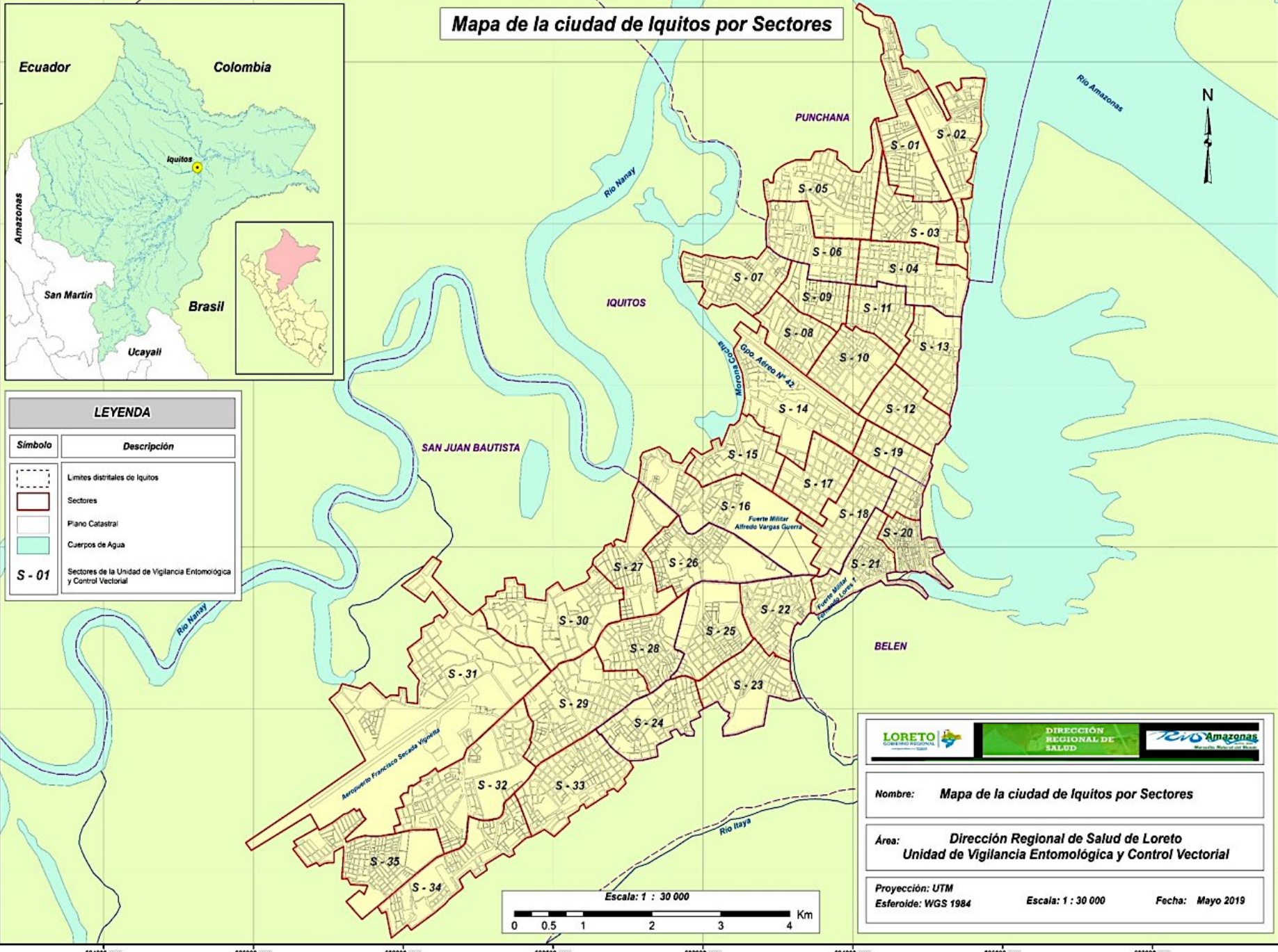
Area: **Loreto Regional Health Directorate**

Projection: **UTM**
Spheroid: **WGS**

Scale: **1:30,000** Date: **May 2019**



Mapa de la ciudad de Iquitos por Sectores



LEYENDA	
Símbolo	Descripción
	Límites distritales de Iquitos
	Sectores
	Plano Catastral
	Cuerpos de Agua
S - 01	Sectores de la Unidad de Vigilancia Entomológica y Control Vectorial





Nombre: Mapa de la ciudad de Iquitos por Sectores

Área: Dirección Regional de Salud de Loreto
Unidad de Vigilancia Entomológica y Control Vectorial

Proyección: UTM
Esferoide: WGS 1984 **Escala:** 1 : 30 000 **Fecha:** Mayo 2019

